State of California
The Resources Agency

Department of
Water Resources

COASTAL ZONE
INFORMATION CENTER

save water
DWR

Land Use Within The California Coastal Zone

G
1527
.C6G4
C3
1978

Bulletin 207
October 1978

ON THE COVER
Point Lobos State Reserve, a tree-clad headland south of the Monterey Peninsula, preserves a spectacular portion of California's coastline.

13987

California Dept. of Water Resources

G1527.C6G4 c3 1978
5727692
DEC 2 6 1990

Department of
Water Resources

Bulletin 207

COASTAL ZONE
INFORMATION CENTER

Land Use Within The California Coastal Zone

CZIC COLLECTION

October 1978

U.S. DEPARTMENT OF COMMERCE NOAA
COASTAL SERVICES CENTER
2234 SOUTH HOBSON AVENUE
CHARLESTON, SC 29405-2413

Property of CSC Library

Huey D. Johnson
Secretary for Resources

The Resources Agency

Edmund G. Brown Jr.
Governor

State of California

Ronald B. Robie
Director

Department of Water Resources

FOREWORD

The way land is used along the California coast is of great concern to the people of California. Our coast is an environmentally sensitive area and an invaluable esthetic and economic asset to our State. An important factor in protecting that asset is knowing what the land has been used for in the past and how it is being used now so that future use can be channeled in the proper direction.

To aid this process, the Department of Water Resources is publishing this report, which presents the latest land use data assembled by the Department for the coastal zone as established under California law. The 161 land use maps in this report cover the coastal zone from Oregon to Mexico, a 526 000-hectare (1,300,000-acre) corridor that varies from 0.8 to 16 kilometres (½ to 10 miles) in width. The maps identify agricultural, native, urban, and recreational classes of land use in considerable detail, sometimes in parcels as small as 2 hectares (approximately 5 acres). Such basic data are needed for good land use planning. The Department of Water Resources has the most comprehensive program of land use data collection in the State, on a county basis.

We in the Department hope that this special compilation, which for the first time puts in one volume all the land use information we have collected in the coastal zone, will contribute to the State's efforts to preserve, protect, and wisely use our coastline for our and future generations.



Ronald B. Robie, Director
Department of Water Resources
The Resources Agency
State of California

CONTENTS

FOREWORD iii

CONVERSION FACTORS vi

ORGANIZATION, DEPARTMENT OF WATER RESOURCES viii

INTRODUCTION 1

LAND USE CLASSIFICATION LEGEND--COASTAL ZONE 3

INDEXES TO COASTAL ZONE LAND USE MAPS 13

- Alphabetical Index 14
- Graphic Index 16

LAND USE MAPS AND ACREAGE TABULATIONS 19

CONVERSION FACTORS

English to Metric System of Measurement

Quantity	English unit	Multiply by	To get metric equivalent
Length	inches (in)	25.4	millimetres (mm)
		.0254	metres (m)
	feet (ft)	.3048	metres (m)
	miles (mi)	1.6093	kilometres (km)
Area	square inches (in^2)	6.4516×10^{-4}	square metres (m^2)
	square feet (ft^2)	.092903	square metres (m^2)
	acres	4046.9	square metres (m^2)
		.40469	hectares (ha)
		.40469	square hectometres (hm^2)
		.0040469	square kilometres (km^2)
	square miles (mi^2)	2.590	square kilometres (km^2)
Volume	gallons (gal)	3.7854	litres (l)
		.0037854	cubic metres (m^3)
	million gallons (10^6 gal)	3785.4	cubic metres (m^3)
	cubic feet (ft^3)	.028317	cubic metres (m^3)
	cubic yards (yd^3)	.76455	cubic metres (m^3)
	acre-feet (ac-ft)	1233.5	cubic metres (m^3)
		.0012335	cubic hectometres (hm^3)
		1.233×10^{-6}	cubic kilometres (km^3)
Volume/Time (Flow)	cubic feet per second (ft^3/s)	28.317	litres per second (l/s)
		.028317	cubic metres per second (m^3/s)
	gallons per minute (gal/min)	.06309	litres per second (l/s)
		6.309×10^{-5}	cubic metres per second (m^3/s)
	million gallons per day (mgd)	.043813	cubic metres per second (m^3/s)
Mass	pounds (lb)	.45359	kilograms (kg)
	tons (short, 2,000 lb)	.90718	tonne (t)
		907.18	kilograms (kg)
Power	horsepower (hp)	0.7460	kilowatts (kW)
Pressure	pounds per square inch (psi)	6894.8	pascal (Pa)
Temperature	Degrees Fahrenheit (°F)	$\frac{tF - 32}{1.8} = tC$	Degrees Celsius (°C)

STATE OF CALIFORNIA
Edmund G. Brown Jr., Governor

THE RESOURCES AGENCY
Huey D. Johnson, Secretary for Resources

DEPARTMENT OF WATER RESOURCES
Ronald B. Robie, Director

Charles R. Shoemaker
Acting Deputy Director

Gerald H. Meral
Deputy Director

Robert W. James
Deputy Director

Jack B. Johnston
Acting Assistant Director

DIVISION OF PLANNING

Donald E. Owen ..... Chief
Kenneth L. Woodward ..... Chief, Environmental Measurement Branch
Glenn B. Sawyer ..... Chief, Water Conservation and Use Section

This report was prepared by

James M. Wardlow ..... Senior Land and Water Use Analyst

With major assistance provided by

Edward A. Pearson ..... Supervisor of Technical Publications
William R. McKane ..... Supervisor of Drafting Services
Paulyne D. Joe ..... Senior Delineator
Kenneth Yoshikawa ..... Senior Delineator
Richard G. Teerink ..... Delineator
Charles McKelvey ..... Water Resources Technician II
David P. Bilyeu ..... Water Resources Technician I

and the

NORTHERN DISTRICT

Robert R. McGill ..... Senior Land and Water Use Analyst

CENTRAL DISTRICT

George K. Sato ..... Senior Land and Water Use Analyst

SAN JOAQUIN DISTRICT

Fred E. Stumpf ..... Senior Land and Water Use Analyst

SOUTHERN DISTRICT

Robert D. Smith ..... Senior Land and Water Use Analyst



These beachfront houses in Santa Barbara provide a scene typical of many other areas along the California coast. Urban development such as this is classified UR on the land use maps in this report.

Courtesy of Department of Navigation and Ocean Development

INTRODUCTION

The California people, concerned about losing the spectacular native qualities of the State's seashore and adjacent lands and the increasing crowding of the limited areas accessible to the public, created the California Coastal Commission by initiative vote in 1972. Since then, the Commission and related regional bodies have been working toward a balanced form of coast land use, whereby future generations will not be precluded from enjoying this unique resource.

This report, which presents land use data collected by the Department of Water Resources, has been prepared to assist all those who are concerned with this effort to better understand the nature of development along the coast to date.

The Department of Water Resources has been making land use surveys for the past 25 years. Each year several counties are mapped. The cycle of resurvey is 5 to 7 years in the major agricultural and urban areas and 10 to 15 years in areas of limited development. As a result, the dates of the most recent surveys for the coastal zone range from 1962 to 1975. Santa Barbara, San Luis Obispo, and San Mateo counties are presently being resurveyed.

The Department collects land use data for a variety of water-management-related studies and activities. Knowing the location and extent of the crops, urban areas, and recreation lands that require water service provides the basis for estimating current and future water use. The information is required for determination of developing water shortages, potentials for water conservation, improved reservoir operations, ability to pay for water, source of water quality impairment, soil water drainage requirements, and many other purposes.

This report contains 161 land use maps that show the latest survey for areas within the coastal zone. The dates of survey are shown at the bottom of each map along with the name of that USGS 7½-minute quadrangle and the coastal zone identification number. The page facing each map shows the amount of land allocated to the various types of land use. Tabulation lines showing the coastal zone were furnished by the California Coastal Commission.

The following land use legend presents the symbols used to identify the crops, urban uses, and other classifications shown on the maps and in the tabulations. On the land use maps the irrigated lands are indicated by a lower case "i" preceding the crop symbol. The minimum size parcel mapped generally is about 2 hectares (5 acres). The crop tabulations shown include farm roads and other easements on the farm. Lands not mapped as irrigated agriculture, semi-agriculture, urban, or recreational classes are shown as native vegetation (NV). Such lands include rangelands, forests, and sand dunes. Dry-farm croplands are sometimes identified separately, but are usually included in the NV classification.

A one-horse walking plow still works best on the steep slopes along California's south coast. The crop here is tomatoes (iT15) in San Diego County. About 30 000 hectares (75,000 acres) are in irrigated agriculture in the 526 000 hectare (1,300,000 acre) coastal zone.

DWR photo 4497-133

LAND USE CLASSIFICATION LEGEND--COASTAL ZONE

AGRICULTURAL CLASSES

(preceded with "i" if irrigated)

G – GRAIN AND HAY CROPS

1. Barley
2. Wheat
3. Oats
4. Miscellaneous and mixed hay and grain

R – RICE

F – FIELD CROPS*

1. Cotton
2. Safflower
3. Flax
4. Hops
5. Sugar Beets
6. Corn (field or sweet)
7. Grain sorghums
8. Sudan
9. Castor beans
10. Beans, dry
11. Miscellaneous field

P – PASTURE*

1. Alfalfa & alfalfa mixtures
2. Clover
3. Mixed pasture
4. Native pasture
5. Induced high water table native pasture

T – TRUCK AND BERRY CROPS*

1. Artichokes
2. Asparagus
3. Beans (green or dry)
4. Cole crops**
6. Carrots
7. Celery
8. Lettuce (all types)
9. Melons, squash, and cucumbers (all types)
10. Onions and garlic
11. Peas
12. Potatoes
13. Sweet potatoes
14. Spinach
15. Tomatoes
16. Flowers and nursery
18. Miscellaneous truck
19. Bushberries
20. Strawberries
21. Peppers (chili, bell, etc.)

D – DECIDUOUS FRUITS AND NUTS*

1. Apples
2. Apricots
3. Cherries
5. Peaches and nectarines
6. Pears
7. Plums
8. Prunes
9. Figs
10. Miscellaneous deciduous
12. Almonds
13. Walnuts

* May be used alone without further breakdown.

** Specific cole crop indicated by the following special condition:
A = Cabbage B = Broccoli X = Cauliflower Z = Brussel Sprouts

C – SUBTROPICAL FRUITS (May be used alone without further breakdown.)

1. Grapefruit
2. Lemons
3. Oranges
4. Dates
5. Avocados
6. Olives
7. Miscellaneous subtropical fruits

V – VINEYARDS

1. Table grapes
2. Wine grapes
3. Raisin grapes

S – SEMIAGRICULTURAL AND INCIDENTAL TO AGRICULTURE

1. Farmsteads
2. Feed lots (livestock and poultry)
3. Dairies
4. Lawn areas
5. Cemeteries



One of the unique resources of the coastal zone is the climate in the Salinas Valley, where lettuce (iT8) is grown. Lettuce is packaged in the truck, sent to cold storage, then shipped to market. **DWR photo 4494-8**

I – IDLE

1. Land cropped within the past 3 years but not tilled at the time of survey
2. New lands being prepared for crop production.

UNCLASSIFIED

E – ENTRY DENIED

NATIVE CLASSES

NV – NATIVE VEGETATION (May be used alone without further breakdown.)

1. Grass land
2. Light brush
3. Medium brush
4. Heavy brush
5. Brush and timber
6. Forest



Native vegetation (NV) in Humboldt County near the mouth of the Mattole River.

Courtesy of Department of Navigation and Ocean Development

NR – RIPARIAN VEGETATION*

1. Swamps and marshes
2. Meadowland
3. Brush
4. Trees

NW – WATER SURFACE

Lakes, reservoirs, rivers, bays, and estuaries (does not include ocean waters).

* May be used alone without further breakdown.



Native vegetation (NV) includes rangeland grass areas and forests as shown here, along the Mendocino coast. Water surface (NW) includes lakes, reservoirs, rivers, bays, and estuaries, but not ocean waters.

Courtesy of Department of Navigation and Ocean Development

NB – BARREN AND WASTELAND*

1. Dry stream channels
2. Mine tailing
3. Barren land
4. Salt flats
5. Sand dunes

NC – NATIVE CLASSES UNSEGREGATED

URBAN CLASSES

U – URBAN – residential, commercial, and industrial*

UR – RESIDENTIAL – one and two family units, including trailer courts*

Development Factor

	Type of development houses per hectare	Type of development houses per acre	Percent developed
0.	0.2 to 0.8	0.5 to 2	75 - 100
1.	1.2 to 1.6	3 to 4	75 - 100
2.	1.2 to 1.6	3 to 4	50 - 75
3.	2.0 to 2.4	5 to 6	75 - 100
4.	2.0 to 2.4	5 to 6	50 - 75
5.	2.0 to 2.4	5 to 6	25 - 50
6.	2.8 or more	7 or more	75 - 100
7.	2.8 or more	7 or more	50 - 75
8.	2.8 or more	7 or more	25 - 50
9.	2.8 or more	7 or more	0 - 25

Water Use Factor

(Percent of the total area that is irrigated)

0.	0 - 10	5.	50 - 60
1.	10 - 20	6.	60 - 70
2.	20 - 30	7.	70 - 80
3.	30 - 40	8.	80 - 90
4.	40 - 50	9.	90 - 100

Example:



* May be used alone without further breakdown.

UC – COMMERCIAL*

1. Miscellaneous establishments (offices and retailers)
2. Hotels
3. Motels
4. Apartments, barracks (3-family units and larger)
5. Institutions (hospitals, prisons, reformatories, asylums, etc., having a reasonably stable 24-hour resident population)
6. Schools (yards to be mapped separately if large enough)
7. Municipal auditoriums, theaters, churches, buildings, and stands associated with race tracks, football stadiums, baseball parks, rodeo arenas, etc.
8. Miscellaneous high water use (Specify use. To be used to indicate a high water use condition not covered by the above categories).

Number of stories follow the appropriate subclass:

Example: UC 23 (3-story hotel)

UI – INDUSTRIAL*

1. Manufacturing, assembling, and general processing.
2. Extractive industries (oil fields, rock quarries, gravel pits, public dumps, rock and gravel processing plants, etc.)
3. Storage and distribution (warehouses, substations, railroad marshalling yards, tank farms, etc.)
4. Transportation (railroads, marshalling yards, truck loading and parking areas)
5. Airfields (landing strips, taxiways, and vacant areas only. Administrative areas, passenger terminals, and hanger areas mapped separately as UC1, UC3, etc.)
6. Saw mills
7. Oil refineries
8. Paper mills
9. Meat packing plants
10. Steel and aluminum mills

* May be used alone without further breakdown.

UI – INDUSTRIAL (Continued)*

11. Fruit and vegetable canneries and general food processing.
12. Miscellaneous high water use (used to indicate a high water use condition not covered by the above categories).



Diablo Canyon Nuclear Power Plant (UI12) on the coast in San Luis Obispo County. Large-scale development such as this can have a great impact on the coastal environment. **DWR photo 4497-27**

UV – VACANT

1. Miscellaneous unpaved areas (vacant lots, graveled surfaces, playing fields, nonirrigated freeway strips, raw lands within metropolitan areas, etc.).
4. Miscellaneous paved areas (parking lots, runways, freeways, oiled surfaces, flood control channels, tennis courts, auto sales lots, etc.).

Public ownership of coastal land allows access to the ocean; private ownership often does not. Recreation pressures on California beaches vary considerably, depending on how far removed they are from major urban areas. This photo of Trinidad State Beach in Humboldt County was taken at noon on July 17, 1975.

Courtesy of Department of Navigation and Ocean Development

RECREATIONAL CLASSES

RR – RESIDENTIAL

Permanent and summer home tracts within a primarily recreational area. The estimated number of houses per hectare may be indicated by a number in the symbol. Example: RR-3 (1.2 homes per hectare, 3 per acre).

RC – COMMERCIAL

Commercial areas within a primarily recreational area. (Includes motels, resorts, hotels, stores, etc.).

RT – CAMP AND TRAILER SITES

Camp and trailer sites within a primarily recreational area.

ADDITIONAL SYMBOLS
(Special Conditions)

(S) – SEED CROP

Indicates any crop grown for seed and is used following crop symbol. Example: iP1-S - irrigated alfalfa seed crop.

(Y) – YOUNG NON-BEARING ORCHARDS AND VINEYARDS

Follows crop symbol.
Example: iC3-Y - young non-bearing irrigated oranges.

(A) – ABANDONED ORCHARDS AND VINEYARDS

Trees or vines must be in such a condition that renewal of cultural practices would restore economic production. Indicated by (A) following crop symbol.
Example: iD1-A - indicates an apple orchard previously irrigated but now abandoned.

(F) – FALLOW LANDS

Must be tilled at time of survey

(1) If no crop residue is apparent or identifiable then the "F" symbol will follow the agricultural class symbol for the crop most representative of those grown in the area.
Example: iTF - Fallow truck crop land (with facilities for irrigation).

(2) If the crop residue is apparent and identifiable but is not from the current crop season covered

by the survey then the field is considered fallow and mapped as the class of the crop residue.
Example: Surveyor found an old sugar beet residue not from current season. Land would be mapped iFF.

(3) However, if the crop residue is identifiable as that of a crop which was grown during the survey period, then map the field as though crop existed.
Example: iT6 - carrot residue from current growing season.

(Z) – RECLAMATION

Land being leached for the removal of harmful salts. This symbol is used following either the "Idle" symbol or symbols of crops grown as a step in the reclamation process.
Example: iT2-Z, iR-Z.

(M) – MILITARY AREAS

Indicates lands owned or controlled by the military and is used following the land use symbol.
Example: iF1-M - irrigated cotton within a military area.

(B) – BURNED OVER AREAS

Indicated by "B". The type and density of natural cover destroyed by fire is obtained by examination of aerial photo.
Example: NV2-B.

(K) – FREEWAYS

(P) – PARKS

Indicates all types of parks, both public and private and is used following the land use symbol.
Example: iS4-P - irrigated land area within a park.

(X) – PARTIALLY IRRIGATED CROPS

Crops irrigated for only part of their normal irrigation season.
Example: iP3-X - partially irrigated mixed pasture.

INDEXES TO COASTAL ZONE LAND USE MAPS

For easy reference, the land use maps are indexed alphabetically on the next two pages and graphically on the following two pages.



Irrigated pasture (iP3) is one of the major farming enterprises in the coastal zone. This cattle ranch is on Highway 1 near Fort Bragg. DWR photo 1235A-2

Alphabetical Index to Coastal Zone Land Use Maps

Name of Map	Map Number	Name of Map	Map Number
Albion	34	Felton	71
Alder Peak	91	Fern Canyon	6
Annapolis	43	Ferndale	18
Ano Nuevo	69	Fields Landing	16
Arcata North	12	Fort Bragg	31
Arcata South	13	Fort Ross	45
Arched Rock	46	Fortuna	17
Arroyo Grande NE	108	Franklin Point	67
Atascadero	103	Gaviota	121
Bear Harbor	25	Goleta	124
Beverly Hills	137	Guadalupe	111
Big Basin	68	Gualala	40
Big Sur	84	Hales Grove	27
Bodega Head	49	Half Moon Bay	62
Bolinas	56	Imperial Beach	161
Burnett Peak	94	Inglenook	29
Burro Mountain	93	Inverness	54
Cambria	99	Laguna Beach	147
Camp Meeker	48	La Honda	65
Cannibal Island	15	La Jolla	158
Cape Mendocino	19	Las Pulgas Canyon	152
Cape San Martin	90	Long Beach	142
Capetown	20	Lopez Point	88
Carpinteria	126	Lompoc Hills	116
Casmalia	112	Los Alamitos	143
Cayucos	101	Malibu Beach	135
Childs Hill	4	Mallo Pass	36
Comptche SW	33	Marina	78
Cone Peak	89	Mendocino	32
Cooskie Creek	22	Mistake Point	26
Crannell	9	Montara Mountain	61
Crescent City	2	Monterey	80
Cypress Mountain	100	Morro Bay North	102
Dana Point	149	Morro Bay South	104
Davenport	70	Moss Landing	76
Del Mar	157	Mount Carmel	82
Dos Pueblos Canyon	123	National City	160
Double Point	55	Newport Beach	145
Drakes Bay	53	Oceano	109
Duncans Mills	47	Oceanside	153
Dutchmans Knoll	30	Orick	7
Elk	35	Ornbaun Valley	41
Encinitas	155	Oxnard	131
Eureka	14	Partington Ridge	86

Name of Map	Map Number
Pebblestone Shut-in	97
Petrolia	21
Pfeiffer Point	85
Pico Creek	98
Piedras Blancas	95
Pigeon Point	66
Pismo Beach	107
Pitas Point	128
Plantation	44
Point Arena	37
Point Arena NE	38
Point Arguello	114
Point Bonita	58
Point Conception	119
Point Dume	134
Point Loma	159
Point Mugu	132
Point Reyes	52
Point Sal	110
Point Sur	83
Port San Luis	106
Prunedale	77
Rancho Sante Fe	156
Redondo Beach	139
Requa	5
Rodgers Peak	8
Sacate	120
San Clemente	150
San Francisco North	59
San Francisco South	60
San Gregorio	64
San Juan Capistrano	148
San Luis Obispo	105
San Luis Rey	154
San Onofre Bluff	151
San Pedro	141
San Rafael	57
San Simeon	96
Santa Barbara	125
Santa Cruz	72
Santa Rosa Hills	117
Saticoy	130
Saunders Reef	39
Seal Beach	144
Seaside	79
Shelter Cove	24
Shubrick Peak	23
Sister Rocks	3
Smith River	1
Soberanes Point	81
Solvang	118
Soquel	73
Stewarts Point	42
Surf	113
Tajiguas	122
Tassajara Hot Springs	87
Tomales	51
Topanga	136
Torrance	140
Tranquillon	115
Trinidad	10
Triunfo Pass	133
Tustin	146
Tyee City	11
Valley Ford	50
Venice	138
Ventura	129
Villa Creek	92
Watsonville East	75
Watsonville West	74
Westport	28
White Ledge Peak	127
Woodside	63

Graphic Index to Coastal Zone Land Use Maps

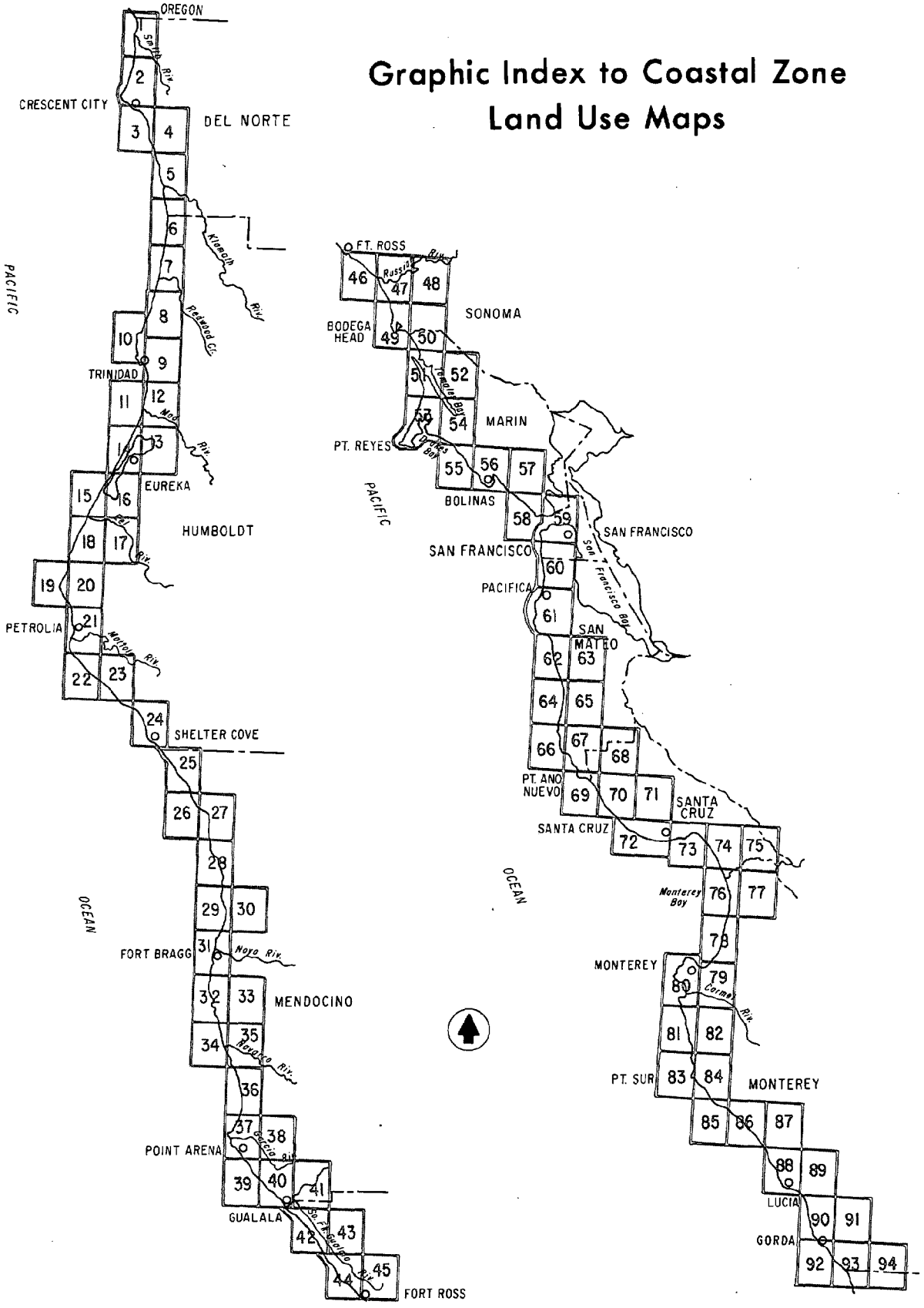

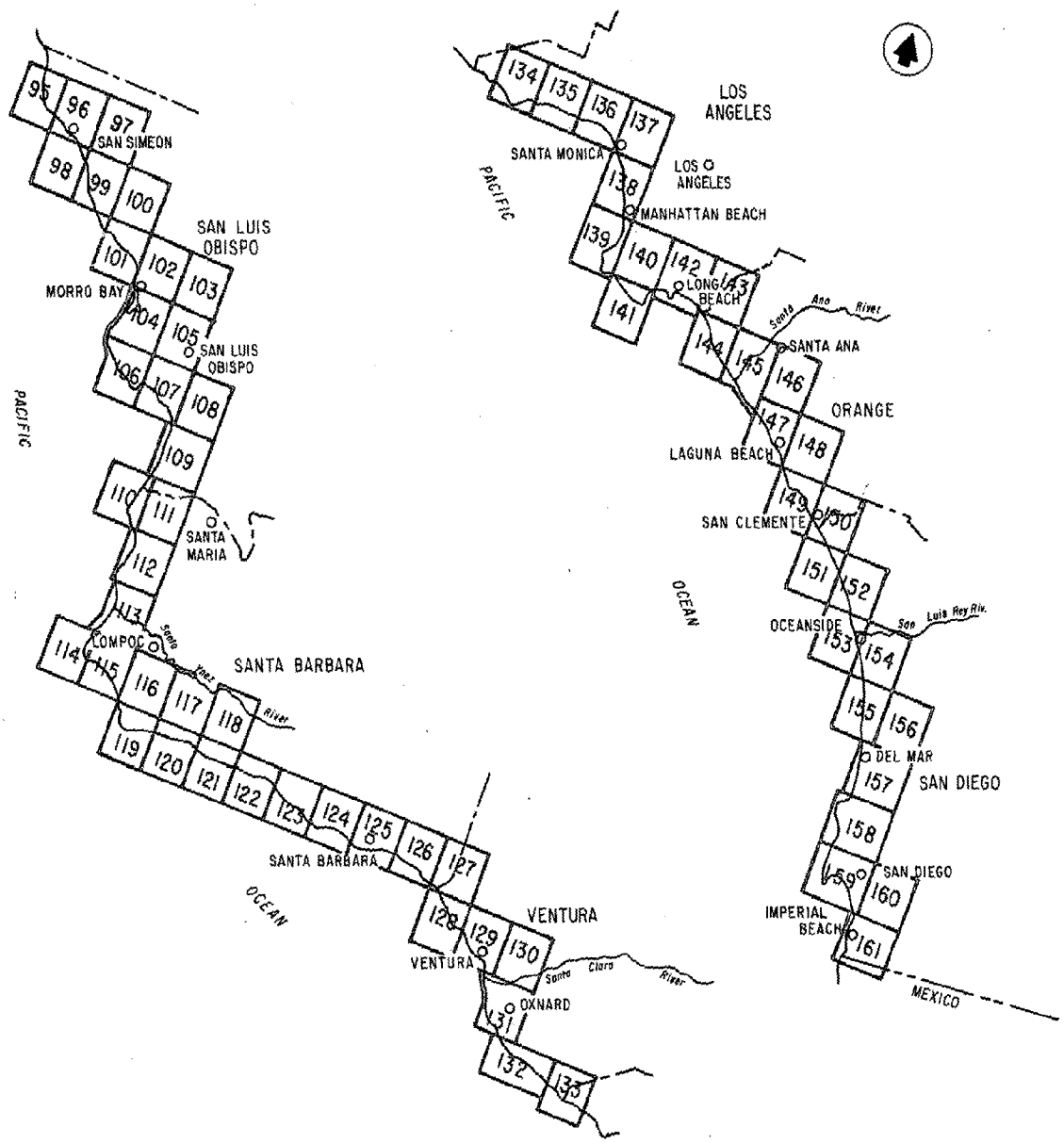
95
96
97
SAN SIMEON
98
99
100
SAN LUIS OBISPO
101
102
103
MORRO BAY
104
105
SAN LUIS OBISPO
106
107
108
109
110
111
SANTA MARIA
112
113
LOMPOC
114
115
116
117
118
SANTA BARBARA
119
120
121
122
123
124
125
126
127
SANTA BARBARA
128
129
130
VENTURA
VENTURA
OXNARD
131
132
133
PACIFIC
OCEAN
134
135
136
137
LOS ANGELES
SANTA MONICA
138
LOS ANGELES
MANHATTAN BEACH
139
140
141
142
143
LONG BEACH
144
145
146
SANTA ANA
147
148
ORANGE
LAGUNA BEACH
149
150
SAN CLEMENTE
151
152
OCEANSIDE
153
154
155
156
DEL MAR
157
SAN DIEGO
158
159
SAN DIEGO
160
IMPERIAL BEACH
161
MEXICO
PACIFIC
OCEAN



DWR photo 5316-1

The Department's current procedure is to take 35 mm color transparency aerial photographs from an altitude of 1,524 metres (5,000 feet), project them onto a screen as shown here, and through photo interpretation determine the parcel boundaries and, to the extent possible, the land uses. The boundaries and land use codes are placed on copies of USGS 7½-minute quadrangles (1:24,000 scale) then checked for accuracy in the field. The amount of land in each land use category is determined and the data entered onto machine computer tape for easy storage and retrieval. Machine computer printouts of tabulations by counties, irrigation districts, hydrographic areas, and other areas are produced. Copies of the completed quadrangles and the machine printouts are made available to the general public at the cost of reproduction.

The Department is currently working with the National Aeronautics and Space Administration (NASA), the University of California's Space Science Laboratory at Berkeley, and the University of California at Santa Barbara to determine if techniques involving use of imagery obtained from NASA's earth orbiting satellites can be developed which will reduce the cost of these land use surveys. In addition, the Department plans to acquire digitizers, a flatbed plotter, and related electronic equipment which will reduce the cost of data processing, provide a relatively fast summary of data for any area desired, and readily provide maps of all or just selected categories of land use at any scale.

LAND USE MAPS AND ACREAGE TABULATIONS

MAP NUMBER	LAND USE SYMBOL	SPECIAL CONDITIONS	IRRIGATED LANDS		NONIRRIGATED LANDS		TOTAL ACREAGE
			INCLUDING FALLOW	EXCLUDING FALLOW	INCLUDING FALLOW	EXCLUDING FALLOW	
1	G3				6	6	11403
					6*	6*	
	P1		189	189			
	P2		8	8			
	P3		3234	3234	2077	2077	
			3431*	3431*	2077*	2077*	
	T	F	192				
	T1		103	103			
	T12				41	41	
	T16		331	331			
			626*	434*	41*	41*	
	S1				40	40	
	S5				4	4	
					44*	44*	
	I1		218	218			
			218*	218*			
			4275**	4083**	2168**	2168**	
	NV				3495	3495	
	NV	P			6	6	
					3501*	3501*	
	NR1				68	68	
	NR2				400	400	
					468*	468*	
	NW				508	508	
					508*	508*	
					4477**	4477**	
	U				381	381	
					381*	381*	
	UR				4	4	
					4*	4*	
	UI2				26	26	
	UI3				33	33	
	UI6				2	2	
					61*	61*	
					446**	446**	
	RC				34	34	
					34*	34*	
	RT				3	3	
					3*	3*	
					37**	37**	

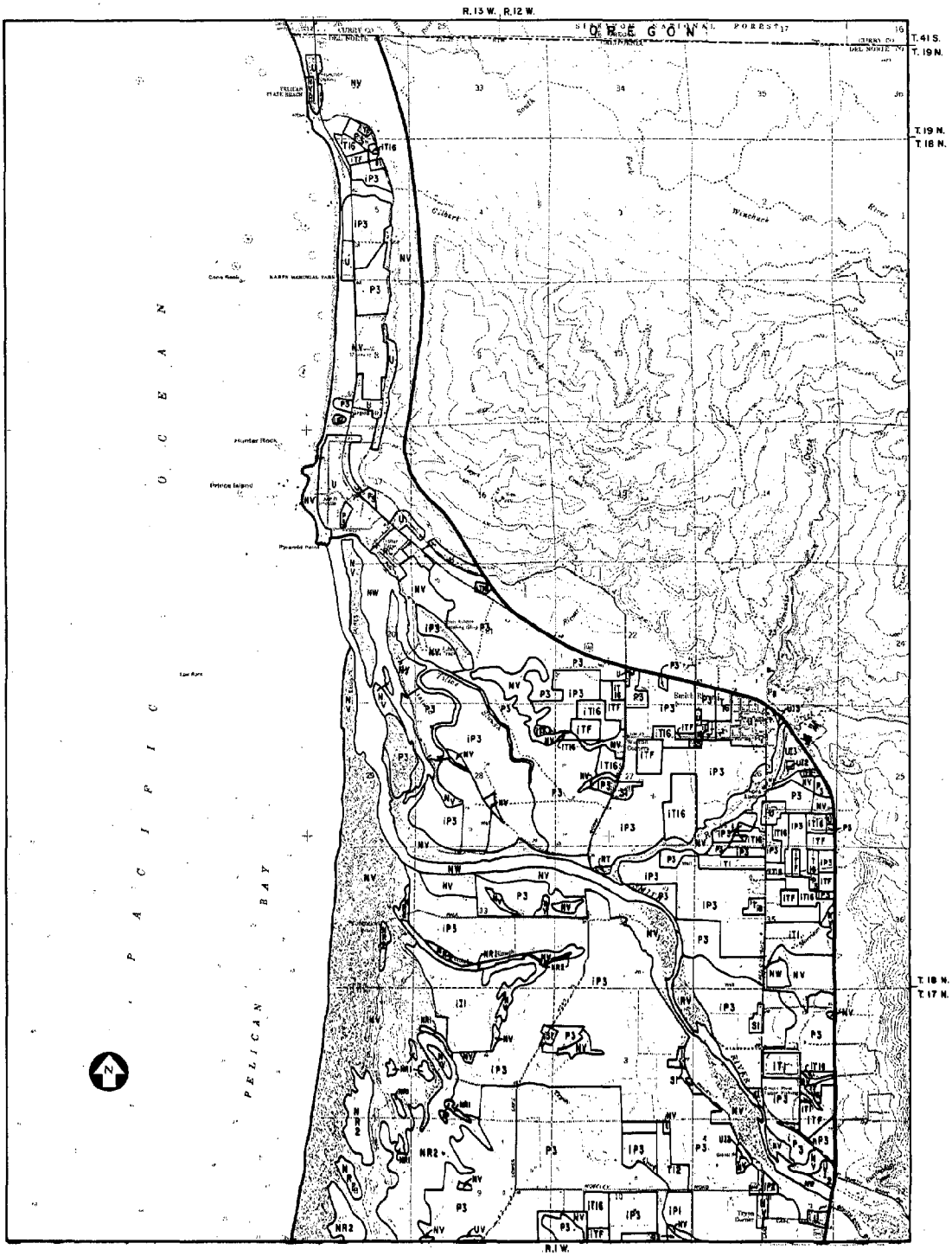

STATE OF CALIFORNIA
THE RESOURCES AGENCY
DEPARTMENT OF WATER RESOURCES

1 COASTAL ZONE MAP NUMBER

YEAR OF SURVEY 1968

COASTAL ZONE - LAND USE

SMITH RIVER QUADRANGLE

MAP NUMBER	LAND USE SYMBOL	SPECIAL CONDITIONS	IRRIGATED LANDS		NONIRRIGATED LANDS		TOTAL ACREAGE
			INCLUDING FALLOW	EXCLUDING FALLOW	INCLUDING FALLOW	EXCLUDING FALLOW	
2	G3				15	15	
					15*	15*	
	P3		226	226	1280	1280	
			226*	226*	1280*	1280*	
	T	F	5				
	T_1		29	29			
	T_2		8	8			
	T_{16}		5	5			
			47*	42*			
	S_5		11	11			
			11*	11*			
	I2		1	1			
			1*	1*			
			285**	280**	1295**	1295**	
	NV				15948	15948	
	NV	M			18	18	
					15966*	15966*	
	NR1				151	151	
	NR2				1390	1390	
					1541*	1541*	
	NW				1378	1378	
					1378*	1378*	
					18885**	18885**	
	U				3213	3213	
					3213*	3213*	
	UR20				17	17	
					17*	17*	
	UI3				113	113	
	UI3	A			23	23	
	UI5				23	23	
	UI6				13	13	
	UI6	A			28	28	
					200*	200*	
	UV	P			52	52	
	UV1				1010	1010	
	UV4				50	50	
					1112*	1112*	
					4542**	4542**	
							25007

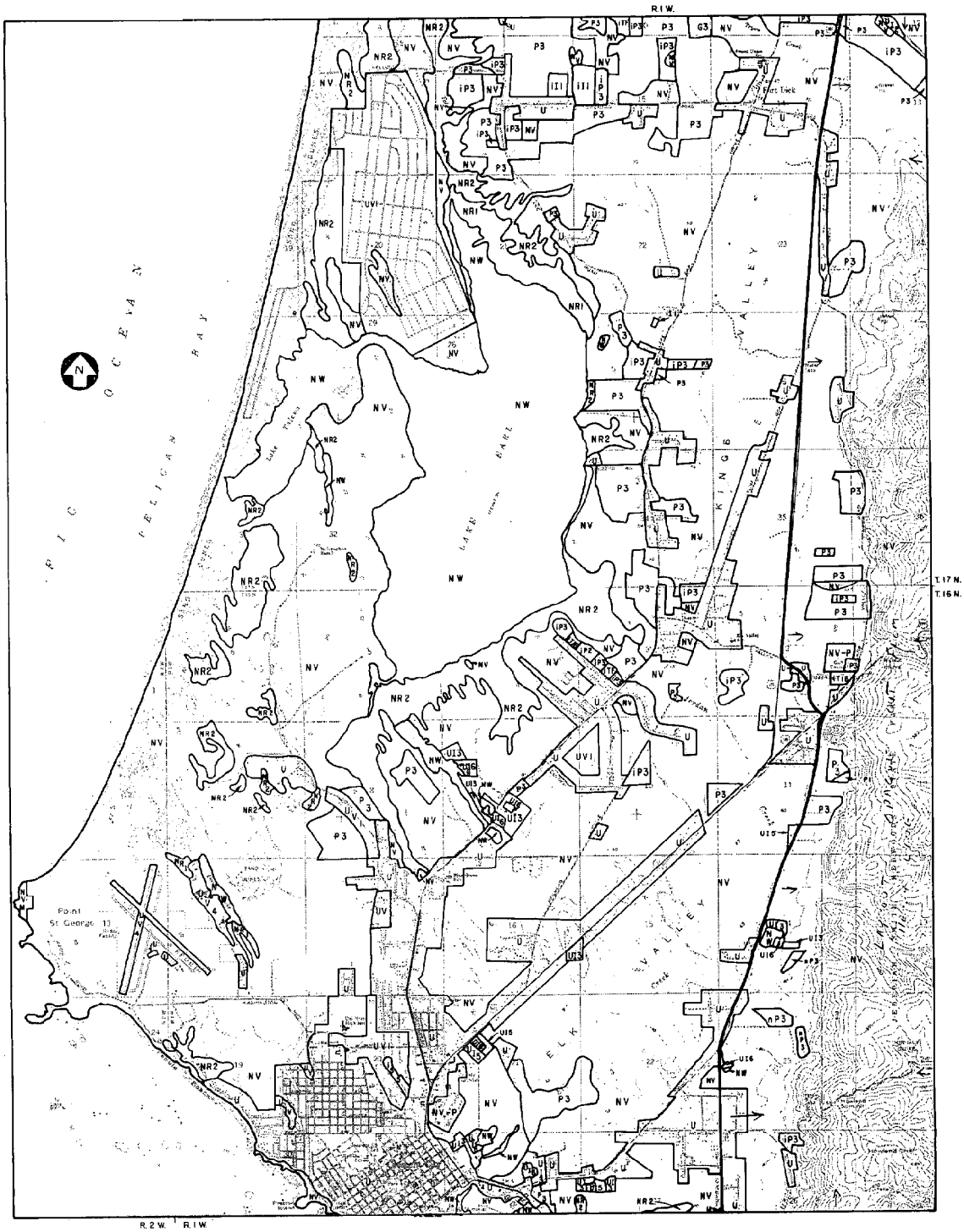

STATE OF CALIFORNIA
THE RESOURCES AGENCY
DEPARTMENT OF WATER RESOURCES

2 COASTAL ZONE MAP NUMBER

YEAR OF SURVEY 1968

COASTAL ZONE - LAND USE

CRESCENT CITY QUADRANGLE

MAP NUMBER	LAND USE SYMBOL	SPECIAL CONDITIONS	IRRIGATED LANDS		NONIRRIGATED LANDS		TOTAL ACREAGE
			INCLUDING FALLOW	EXCLUDING FALLOW	INCLUDING FALLOW	EXCLUDING FALLOW	
3	P3		40	40	149	149	
			40*	40*	149*	149*	
	T	F	8				
	T_{16}		6	6			
			14*	6*			
			54**	46**	149**	149**	
	NV				1386	1386	
	NV	P			1185	1185	
					2571*	2571*	
	NR1				34	34	
	NR2				231	231	
					265*	265*	
					2836**	2836**	
	U				74	74	
					74*	74*	
	UI^3				17	17	
					17*	17*	
					91**	91**	
							3130

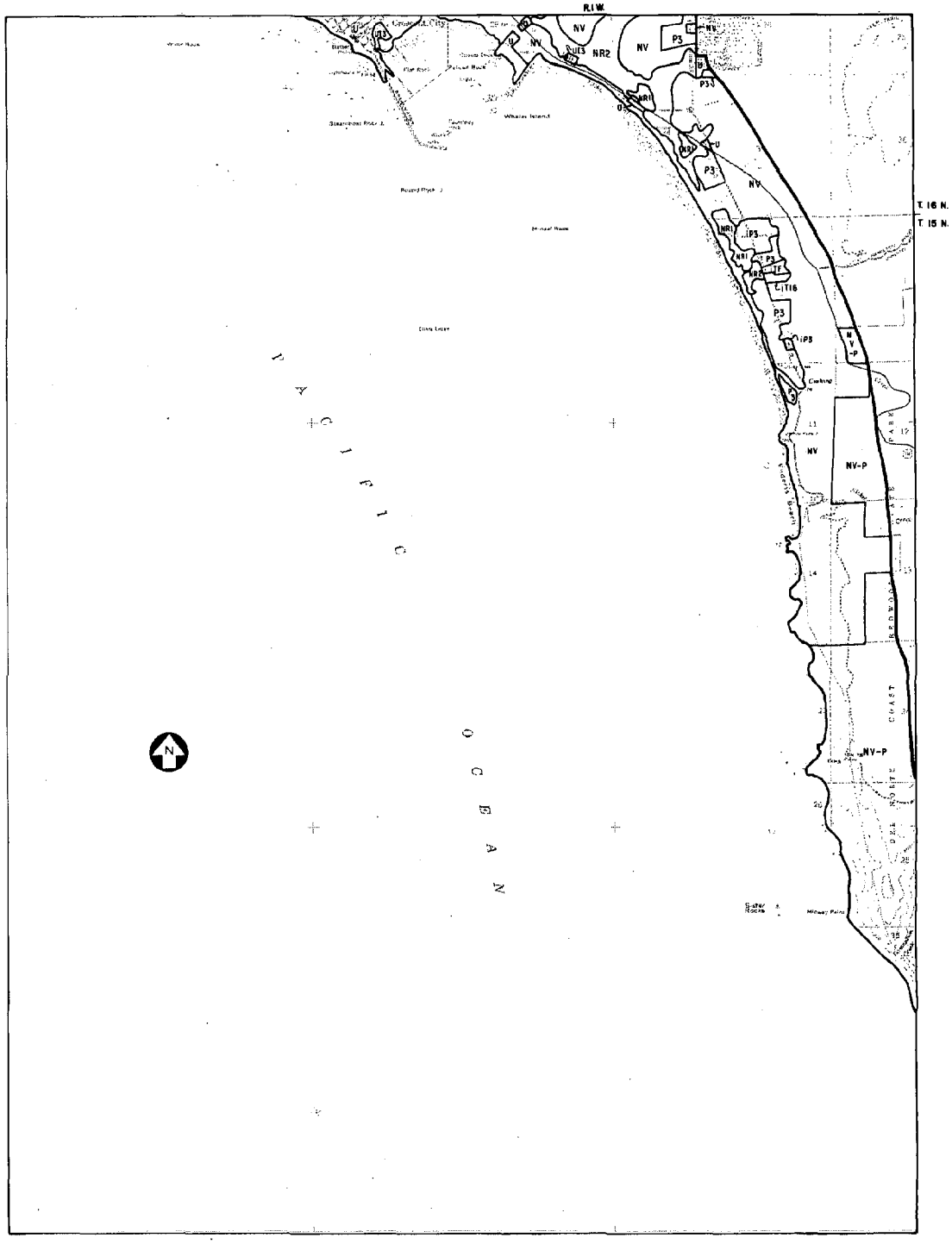

STATE OF CALIFORNIA
THE RESOURCES AGENCY
DEPARTMENT OF WATER RESOURCES

3 COASTAL ZONE MAP NUMBER

0 2000 4000 6000 FEET
0 600 1200 1800 METRES

YEAR OF SURVEY 1968

COASTAL ZONE - LAND USE

SISTER ROCKS QUADRANGLE

MAP NUMBER	LAND USE SYMBOL	SPECIAL CONDITIONS	IRRIGATED LANDS		NONIRRIGATED LANDS		TOTAL ACREAGE
			INCLUDING FALLOW	EXCLUDING FALLOW	INCLUDING FALLOW	EXCLUDING FALLOW	
4	NV				102	102	
	NV	P			778	778	
					880*	880*	
					880**	880**	
							880

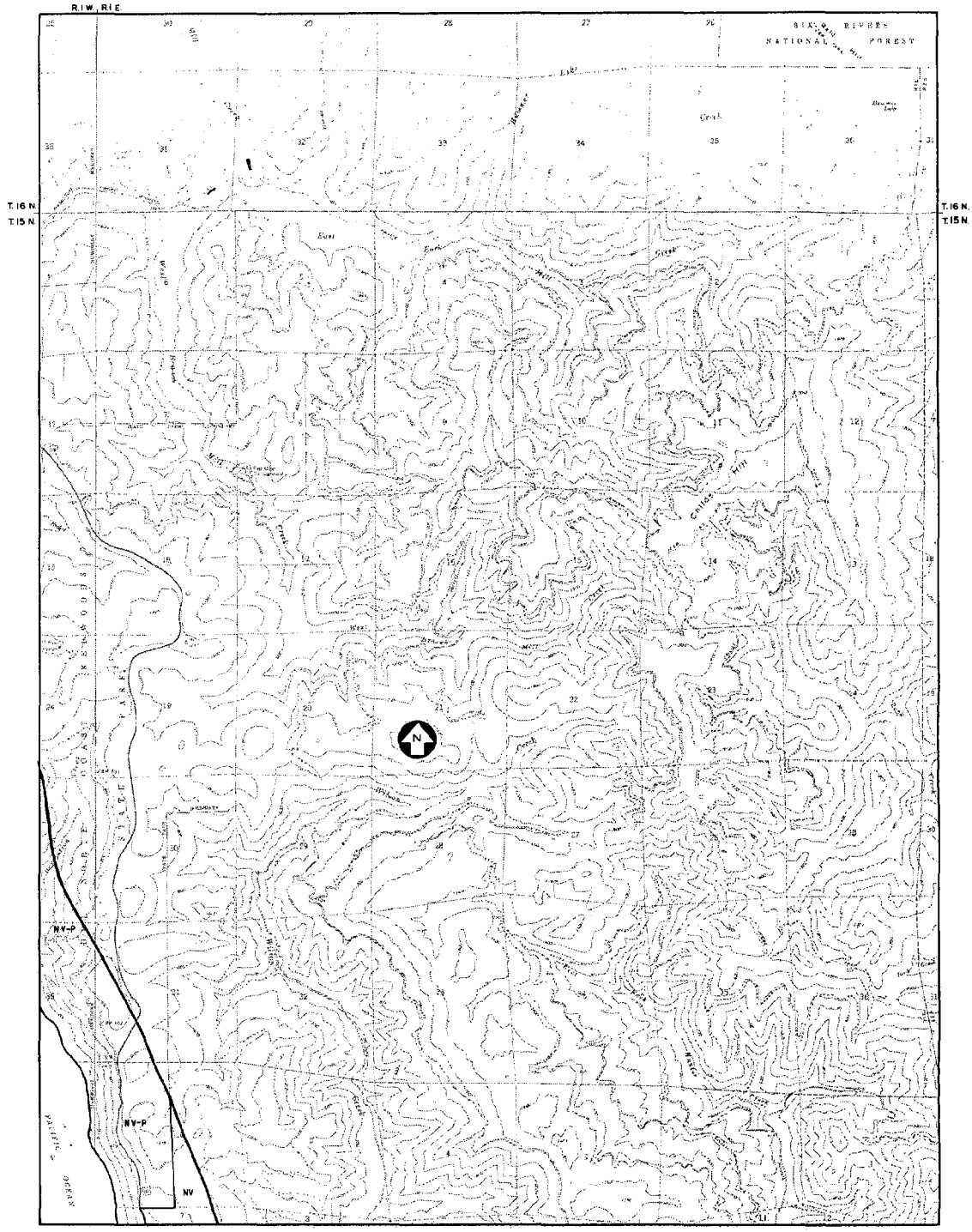

STATE OF CALIFORNIA
THE RESOURCES AGENCY
DEPARTMENT OF WATER RESOURCES

0 2000 4000 6000 FEET
0 600 1200 1800 METRES

YEAR OF SURVEY 1968

4 COASTAL ZONE MAP NUMBER

COASTAL ZONE - LAND USE

CHILDS HILL QUADRANGLE

MAP NUMBER	LAND USE SYMBOL	SPECIAL CONDITIONS	IRRIGATED LANDS		NONIRRIGATED LANDS		TOTAL ACREAGE
			INCLUDING FALLOW	EXCLUDING FALLOW	INCLUDING FALLOW	EXCLUDING FALLOW	
5	P3		21	21	60	60	
			21*	21*	60*	60*	
			21**	21**	60**	60**	
	NV				6049	6049	
	NV	P			232	232	
					6281*	6281*	
	NR1				31	31	
	NR2				6	6	
					37*	37*	
	N#				693	693	
					693*	693*	
					7011**	7011**	
	U				127	127	
					127*	127*	
	UI6				11	11	
					11*	11*	
					138**	138**	
	RR1				9	9	
					9*	9*	
	RC				17	17	
					17*	17*	
	RT				60	60	
					60*	60*	
					86**	86**	
							7316

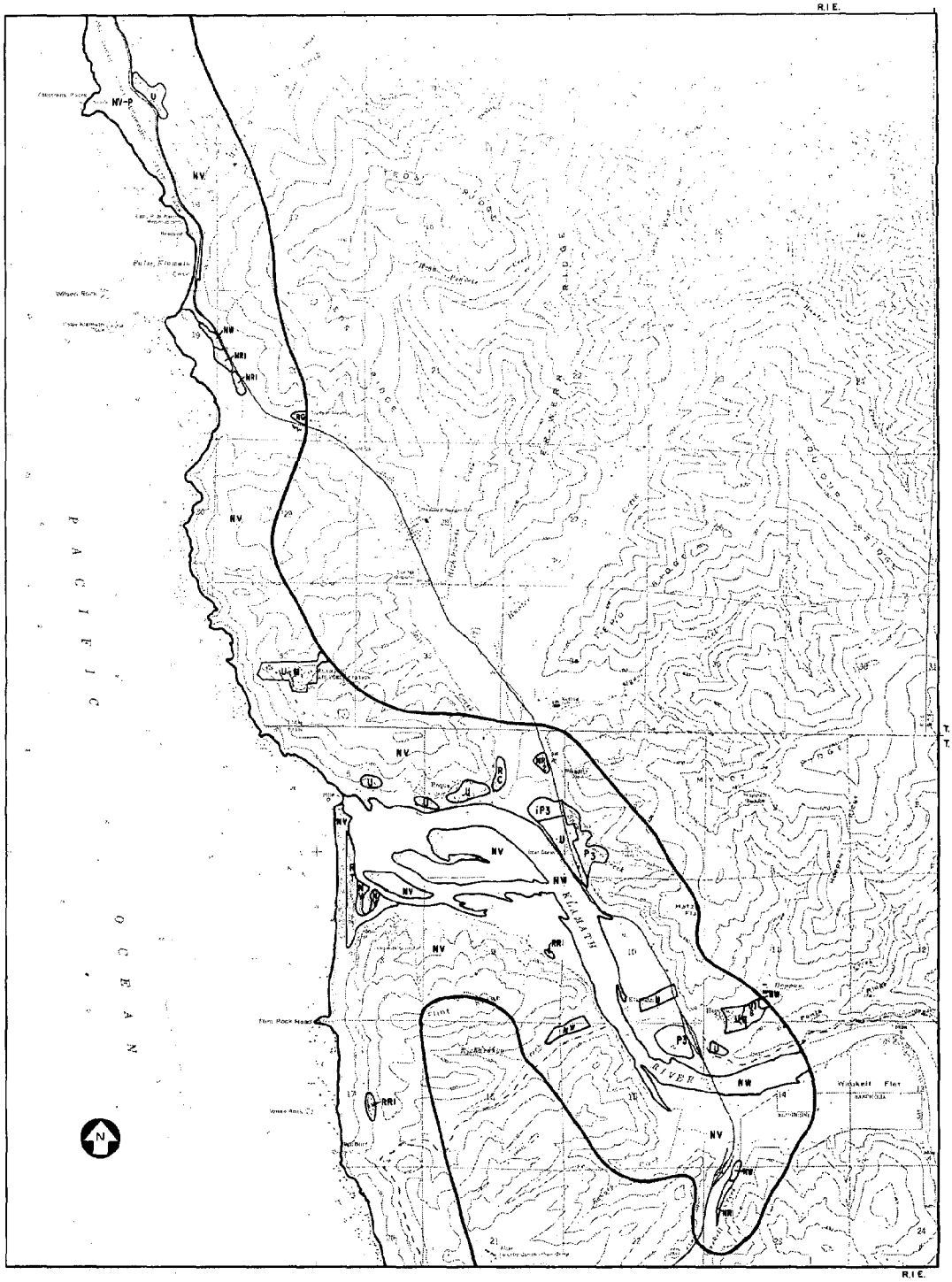

STATE OF CALIFORNIA
THE RESOURCES AGENCY
DEPARTMENT OF WATER RESOURCES

0 2000 4000 6000 FEET
0 600 1200 1800 METRES

YEAR OF SURVEY 1968

5 COASTAL ZONE MAP NUMBER

COASTAL ZONE - LAND USE

REQUA QUADRANGLE

MAP NUMBER	LAND USE SYMBOL	SPECIAL CONDITIONS	IRRIGATED LANDS		NONIRRIGATED LANDS		TOTAL ACREAGE
			INCLUDING FALLOW	EXCLUDING FALLOW	INCLUDING FALLOW	EXCLUDING FALLOW	
6 Del Norte Co.	NV NV	P			861 130 991* 991**	861 130 991* 991**	991
Humboldt Co.	NV	P			2612 2612* 2612**	2612 2612* 2612**	2612

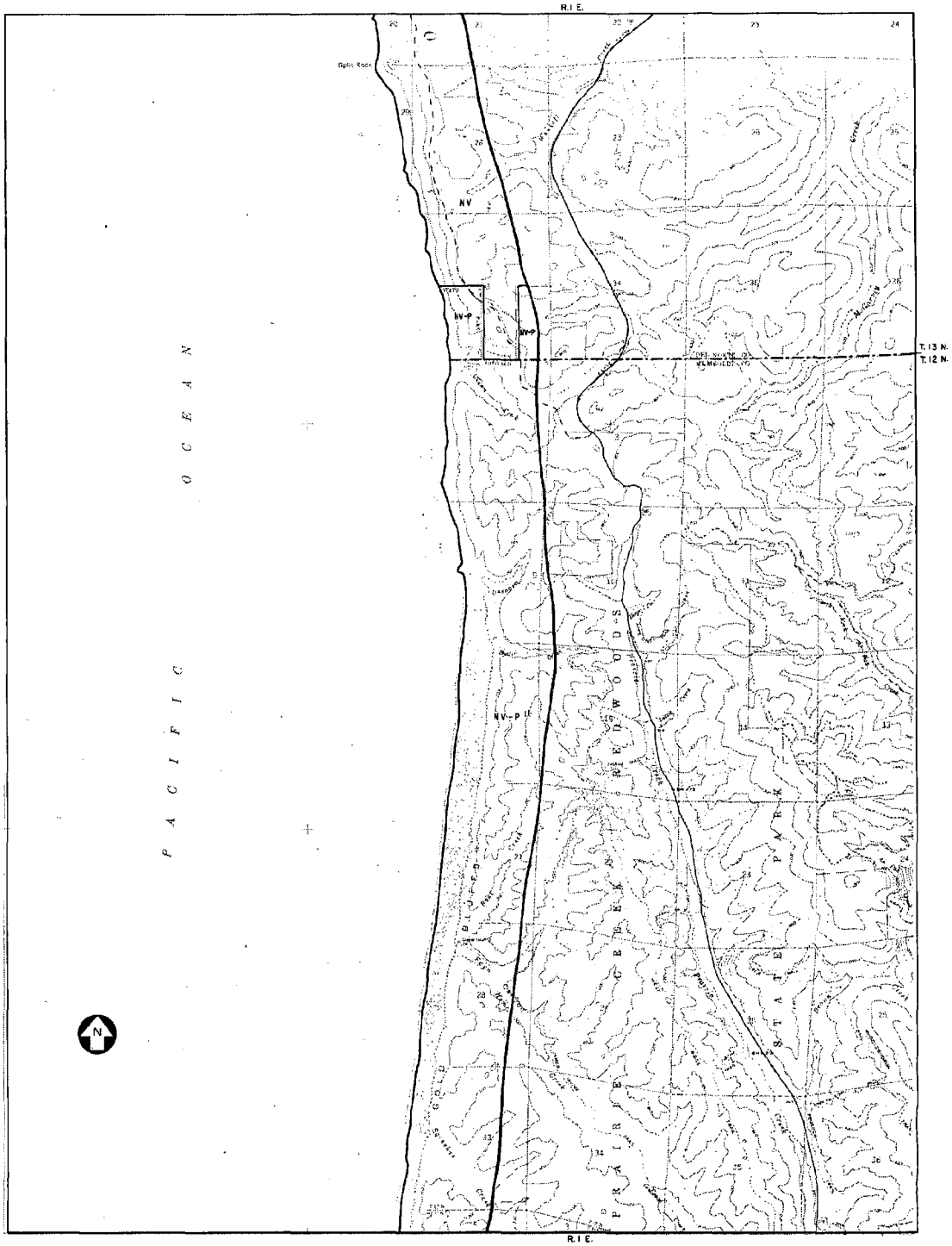

STATE OF CALIFORNIA
THE RESOURCES AGENCY
DEPARTMENT OF WATER RESOURCES

0 2000 4000 6000 FEET
0 600 1200 1800 METRES

YEAR OF SURVEY 1968

6 COASTAL ZONE MAP NUMBER

COASTAL ZONE - LAND USE

FERN CANYON QUADRANGLE

MAP NUMBER	LAND USE SYMBOL	SPECIAL CONDITIONS	IRRIGATED LANDS		NONIRRIGATED LANDS		TOTAL ACREAGE
			INCLUDING FALLOW	EXCLUDING FALLOW	INCLUDING FALLOW	EXCLUDING FALLOW	
7	P3		27	27	360	360	
			27*	27*	360*	360*	
			27**	27**	360**	360**	
	NV				3104	3104	
	NV	P			652	652	
					3756*	3756*	
	NW				308	308	
					308*	308*	
					4064**	4064**	
	J				40	40	
					40*	40*	
	UI3				22	22	
	UI6				4	4	
					26*	26*	
					66**	66**	
	RT				3	3	
					3*	3*	
					3**	3**	
							4520

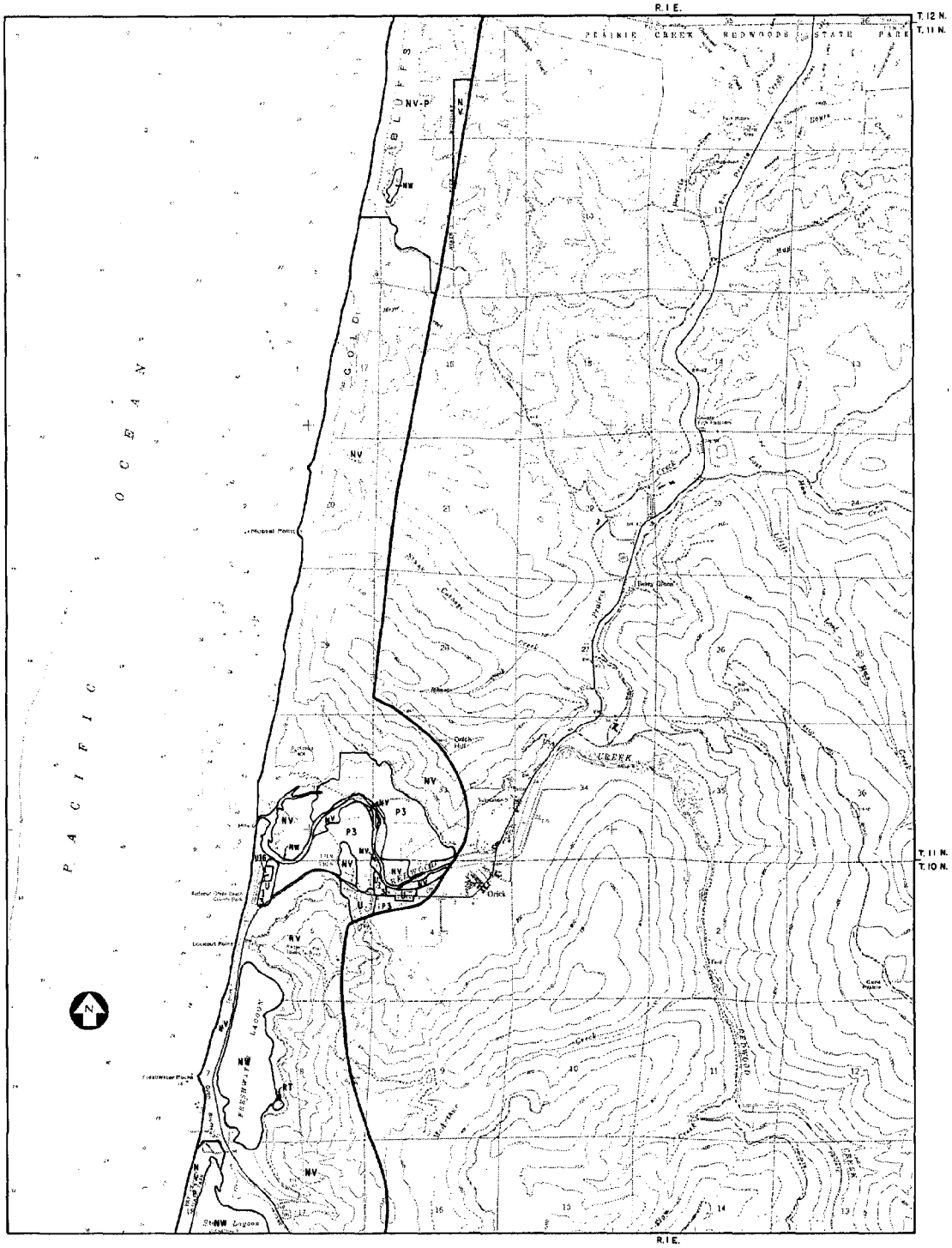

STATE OF CALIFORNIA
THE RESOURCES AGENCY
DEPARTMENT OF WATER RESOURCES

7 COASTAL ZONE MAP NUMBER

0 2000 4000 6000 FEET
0 600 1200 1800 METRES

YEAR OF SURVEY 1968

COASTAL ZONE - LAND USE

ORICK QUADRANGLE

MAP NUMBER	LAND USE SYMBOL	SPECIAL CONDITIONS	IRRIGATED LANDS		NONIRRIGATED LANDS		TOTAL ACREAGE
			INCLUDING FALLOW	EXCLUDING FALLOW	INCLUDING FALLOW	EXCLUDING FALLOW	
8	P3		125	125	35	35	
			125*	125*	35*	35*	
			125**	125**	35**	35**	
	NV				11408	11408	
	NV	P			1133	1133	
					12541*	12541*	
	NR1				182	182	
	NR2				79	79	
					261*	261*	
	NW				1945	1945	
					1945*	1945*	
					14747**	14747**	
	U				20	20	
					20*	20*	
	UI2				1	1	
	UI3				39	39	
	UI6				3	3	
					43*	43*	
					63**	63**	
	RC				4	4	
					4*	4*	
					4**	4**	
							14974

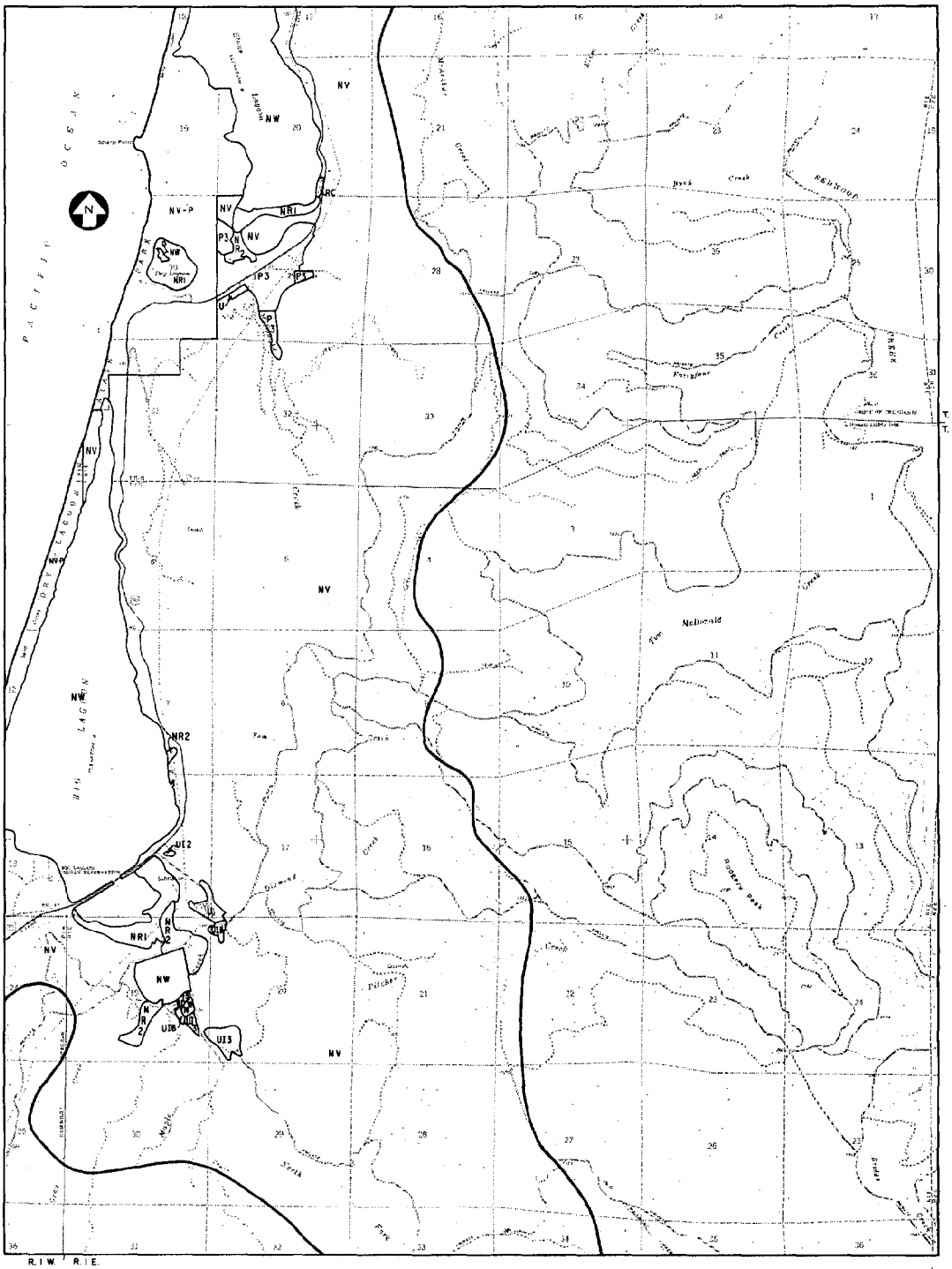

STATE OF CALIFORNIA
THE RESOURCES AGENCY
DEPARTMENT OF WATER RESOURCES

8 COASTAL ZONE MAP NUMBER

0 2000 4000 6000 FEET
0 600 1200 1800 METRES

YEAR OF SURVEY 1968

COASTAL ZONE - LAND USE

RODGERS PEAK QUADRANGLE

MAP NUMBER	LAND USE SYMBOL	SPECIAL CONDITIONS	IRRIGATED LANDS		NONIRRIGATED LANDS		TOTAL ACREAGE
			INCLUDING FALLOW	EXCLUDING FALLOW	INCLUDING FALLOW	EXCLUDING FALLOW	
9	P3		101	101	149	149	
			101*	101*	149*	149*	
	T16		42	42			
			42*	42*			
	I1		22	22			
			22*	22*			
			165**	165**	149**	149**	
	N_V				1515	1515	
	NV	P			212	212	
					1727*	1727*	
	NR2				38	38	
					38*	38*	
	NW				22	22	
					22*	22*	
					1787**	1787**	
	U				185	185	
					185*	185*	
	UV				78	78	
	UV1				73	73	
					151*	151*	
					336**	336**	
	HR1				13	13	
					13*	13*	
					13**	13**	
							2450

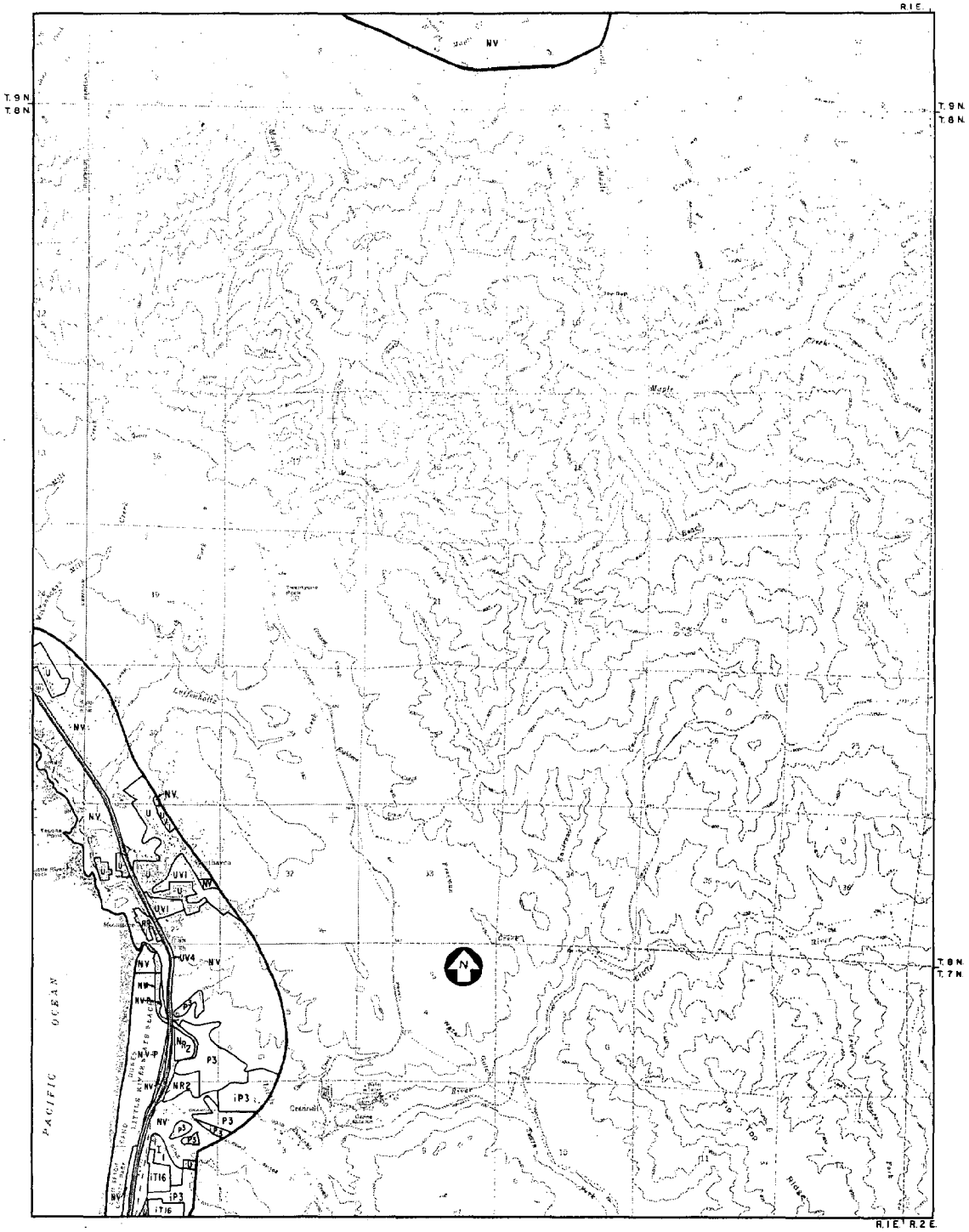

STATE OF CALIFORNIA
THE RESOURCES AGENCY
DEPARTMENT OF WATER RESOURCES

9 COASTAL ZONE MAP NUMBER

YEAR OF SURVEY 1968

COASTAL ZONE - LAND USE

CRANNELL QUADRANGLE

MAP NUMBER	LAND USE SYMBOL	SPECIAL CONDITIONS	IRRIGATED LANDS		NONIRRIGATED LANDS		TOTAL ACREAGE
			INCLUDING FALLOW	EXCLUDING FALLOW	INCLUDING FALLOW	EXCLUDING FALLOW	
10	P3		9	9	94	94	
			9*	9*	94*	94*	
			9**	9**	94**	94**	
	NV				2617	2617	
	NV	P			896	896	
					3513*	3513*	
	NR2				18	18	
					18*	18*	
	NW				54	54	
					54*	54*	
	U				3585**	3585**	
					241	241	
					241*	241*	
					241**	241**	
	RC				7	7	
					7*	7*	
					7**	7**	
							3936

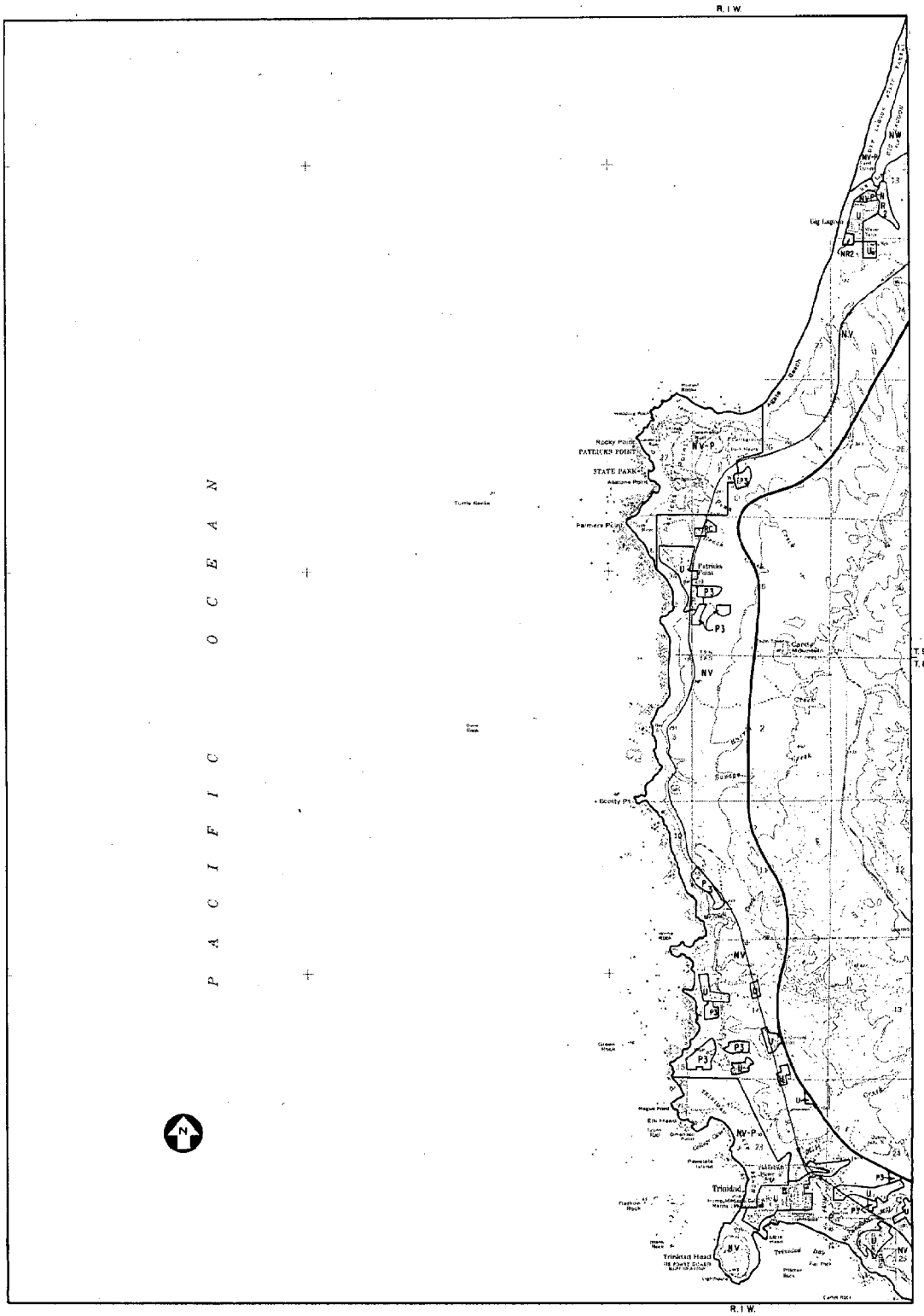

STATE OF CALIFORNIA
THE RESOURCES AGENCY
DEPARTMENT OF WATER RESOURCES

10 COASTAL ZONE MAP NUMBER

0 2000 4000 6000 FEET
0 600 1200 1800 METRES

YEAR OF SURVEY 1968

COASTAL ZONE - LAND USE

TRINIDAD QUADRANGLE
(PARTIAL)

MAP NUMBER	LAND USE SYMBOL	SPECIAL CONDITIONS	IRRIGATED LANDS		NONIRRIGATED LANDS		TOTAL ACREAGE
			INCLUDING FALLOW	EXCLUDING FALLOW	INCLUDING FALLOW	EXCLUDING FALLOW	
11	P3		96	96	986	986	
			96*	96*	986*	986*	
			96**	96**	986**	986**	
	NV				1530	1530	
					1530*	1530*	
	N_W				407	407	
					407*	407*	
					1937**	1937**	
	U				39	39	
					39*	39*	
					39**	39**	
							3058

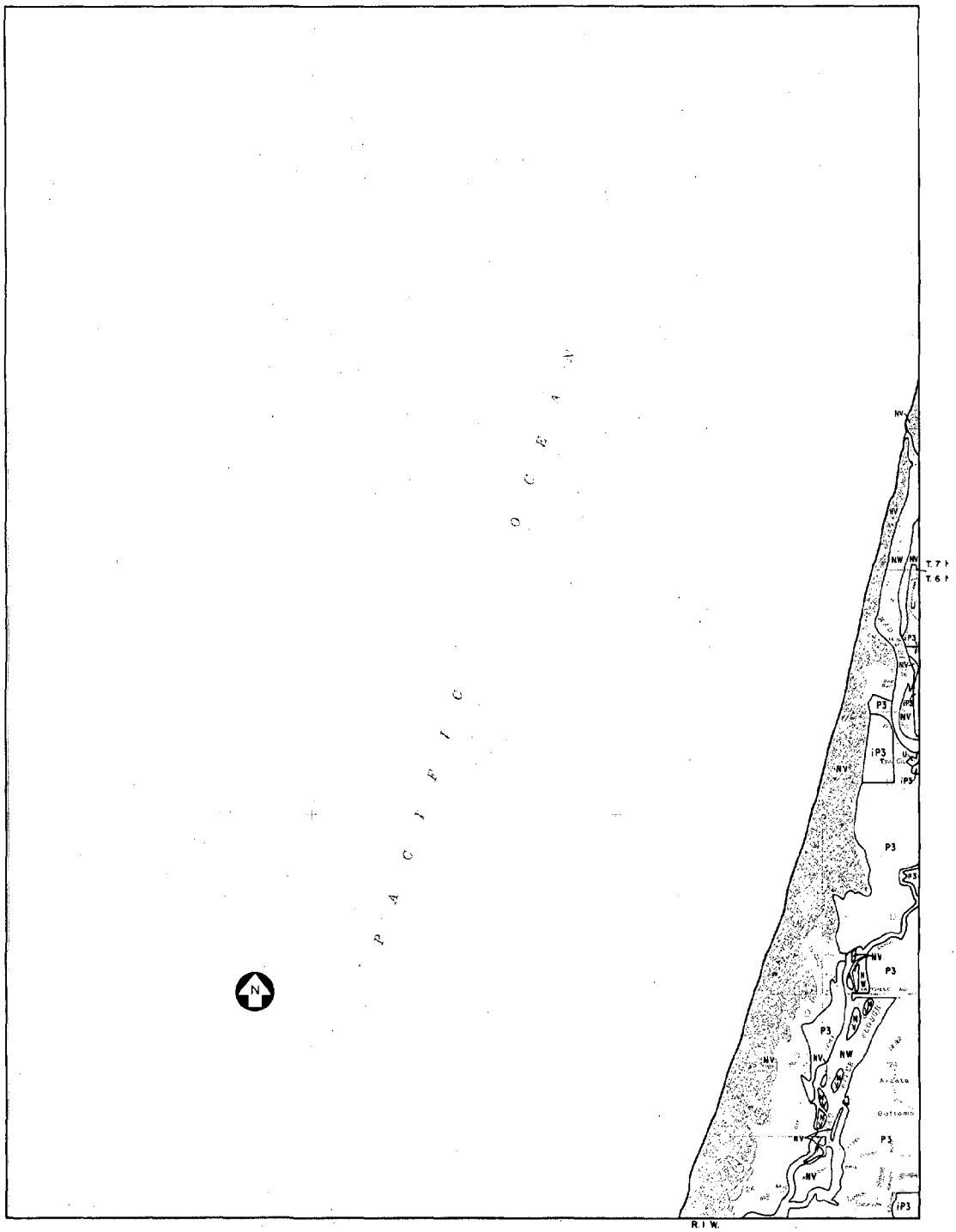

STATE OF CALIFORNIA
THE RESOURCES AGENCY
DEPARTMENT OF WATER RESOURCES

11 COASTAL ZONE MAP NUMBER

0 2000 4000 6000 FEET
0 600 1200 1800 METRES

YEAR OF SURVEY 1968

COASTAL ZONE - LAND USE

TYEE CITY QUADRANGLE

MAP NUMBER	LAND USE SYMBOL	SPECIAL CONDITIONS	IRRIGATED LANDS		NONIRRIGATED LANDS		TOTAL ACREAGE
			INCLUDING FALLOW	EXCLUDING FALLOW	INCLUDING FALLOW	EXCLUDING FALLOW	
12	G				45	45	
					45*	45*	
	F6		35	35	2	2	
			35*	35*	2*	2*	
	P1		9	9			
	P2		31	31			
	P3		2104	2104	1426	1426	
			2144*	2144*	1426*	1426*	
	T12				92	92	
	T16		29	29	41	41	
			29*	29*	133*	133*	
	T1		38	38			
			38*	38*			
			2246**	2246**	1606**	1606**	
	NV				1035	1035	
					1035*	1035*	
	NW				229	229	
					229*	229*	
					1264**	1264**	
	U				424	424	
					424*	424*	
	UI2				12	12	
	UI3				4	4	
					16*	16*	
	UV4				158	158	
					158*	158*	
					598**	598**	
							5714

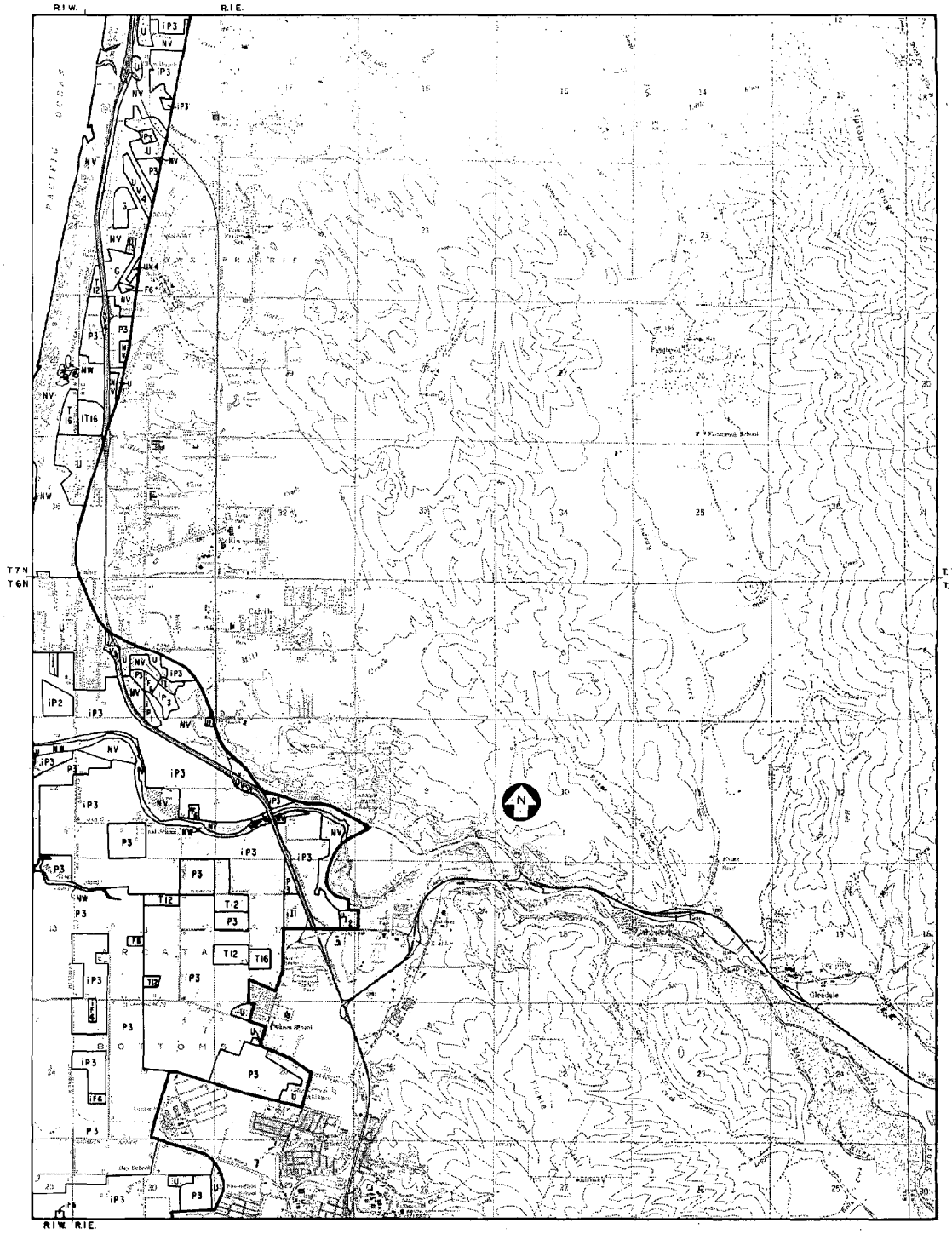

STATE OF CALIFORNIA
THE RESOURCES AGENCY
DEPARTMENT OF WATER RESOURCES

12 COASTAL ZONE MAP NUMBER

0 2000 4000 6000 FEET
0 600 1200 1800 METRES

YEAR OF SURVEY 1968

COASTAL ZONE - LAND USE

ARCATA NORTH QUADRANGLE

MAP NUMBER	LAND USE SYMBOL	SPECIAL CONDITIONS	IRRIGATED LANDS		NONIRRIGATED LANDS		TOTAL ACREAGE
			INCLUDING FALLOW	EXCLUDING FALLOW	INCLUDING FALLOW	EXCLUDING FALLOW	
13	F6		19	19	3	3	
			19*	19*	3*	3*	
	P3		662	662	3274	3274	
			662*	662*	3274*	3274*	
	T16		3	3			
			3*	3*			
	IJ		142	142			
			142*	142*			
			826**	826**	3277**	3277**	
	NV				969	969	
	NV	P			31	31	
					1000*	1000*	
	NR1				3	3	
	NR2				155	155	
					158*	158*	
	NW				3964	3964	
					3964*	3964*	
					5122**	5122**	
	U				738	738	
					738*	738*	
	UI2				134	134	
	UI3				167	167	
	UI6				76	76	
					377*	377*	
	UV				173	173	
	UV1				9	9	
	UV4				34	34	
					216*	216*	
					1331**	1331**	
							10556

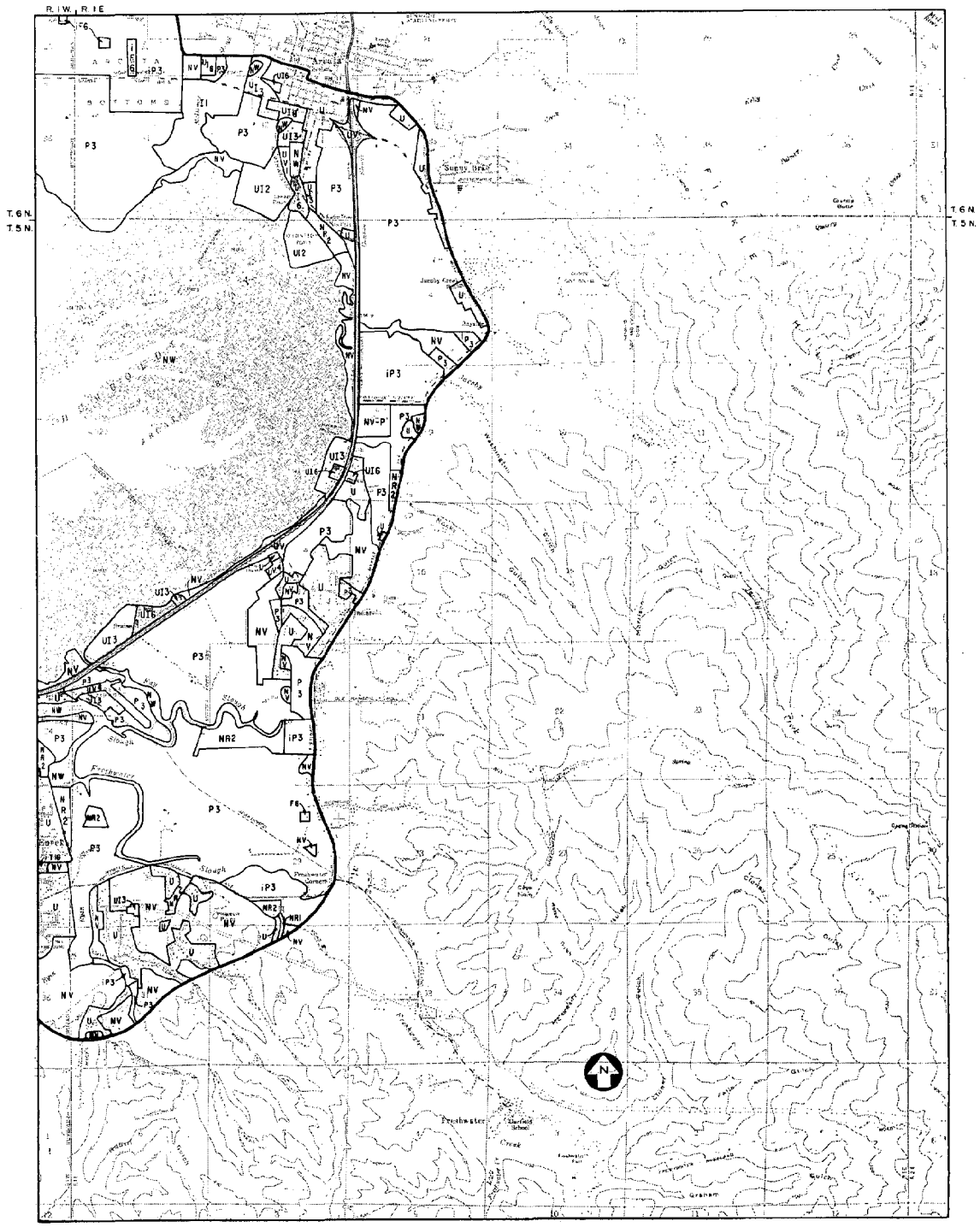

STATE OF CALIFORNIA
THE RESOURCES AGENCY
DEPARTMENT OF WATER RESOURCES

13 COASTAL ZONE MAP NUMBER

0 2000 4000 6000 FEET
0 600 1200 1800 METRES

YEAR OF SURVEY 1968

COASTAL ZONE - LAND USE

ARCATA SOUTH QUADRANGLE

MAP NUMBER	LAND USE SYMBOL	SPECIAL CONDITIONS	IRRIGATED LANDS		NONIRRIGATED LANDS		TOTAL ACREAGE
			INCLUDING FALLOW	EXCLUDING FALLOW	INCLUDING FALLOW	EXCLUDING FALLOW	
14	G				31	31	
					31*	31*	
	P3		60	60	698	698	
			60*	60*	698*	698*	
	T16		18	18			
			18*	18*			
			78**	78**	729**	729**	
	NV				3359	3359	
	NV	M			359	359	
	NV	P			16	16	
					3734*	3734*	
	NR1				14	14	
	NR2				380	380	
					394*	394*	
	NW				7660	7660	
					7660*	7660*	
					11788**	11788**	
	U				1393	1393	
					1393*	1393*	
	UI1				60	60	
	UI2				6	6	
	UI3				644	644	
	UI6				198	198	
	UI8				42	42	
	UI9				4	4	
					954*	954*	
	UV4				75	75	
					75*	75*	
					2422**	2422**	
							15017

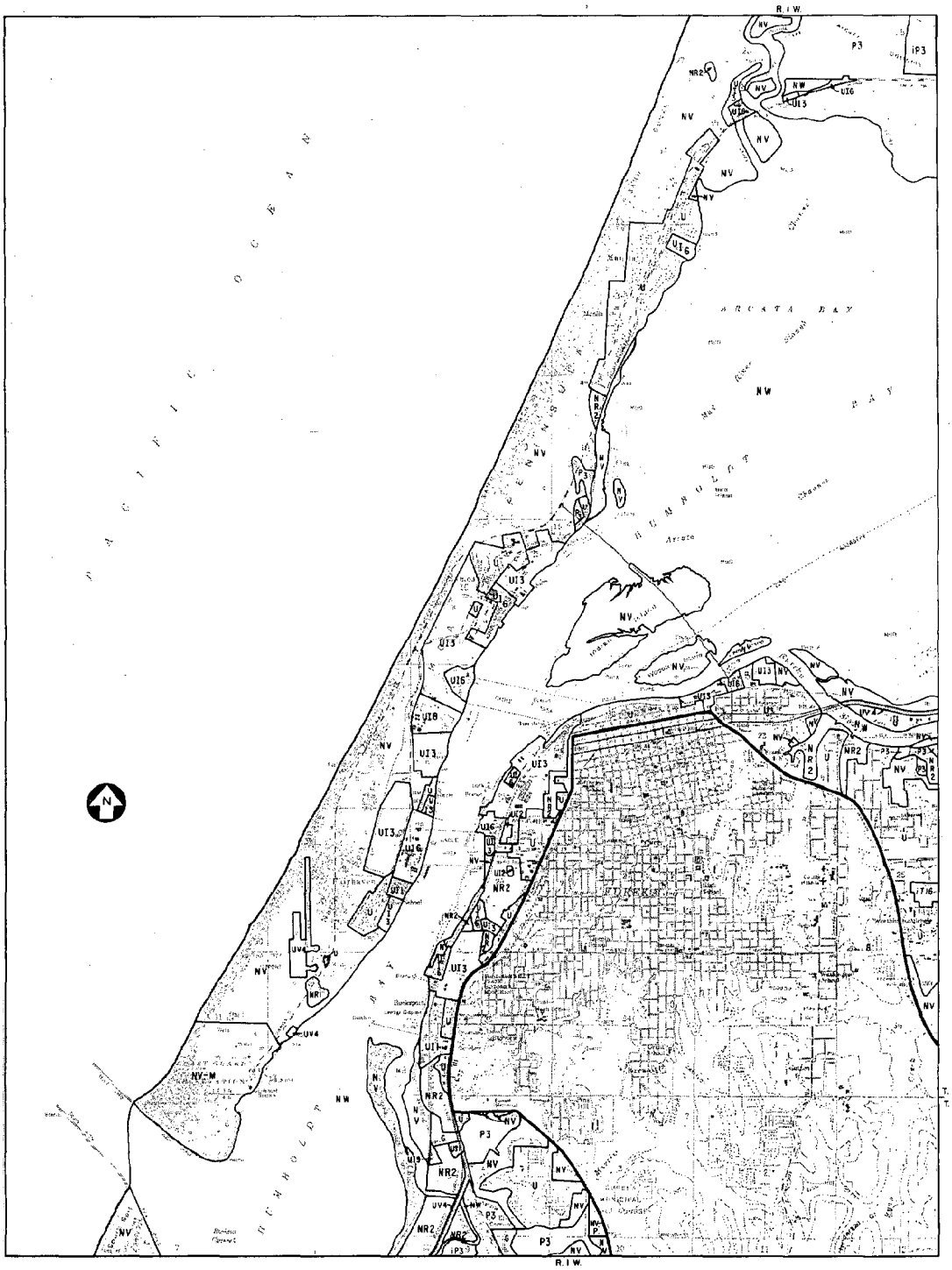

STATE OF CALIFORNIA
THE RESOURCES AGENCY
DEPARTMENT OF WATER RESOURCES

14 COASTAL ZONE MAP NUMBER

0 2000 4000 6000 FEET
0 600 1200 1800 METRES

YEAR OF SURVEY 1968

COASTAL ZONE - LAND USE

EUREKA QUADRANGLE

MAP NUMBER	LAND USE SYMBOL	SPECIAL CONDITIONS	IRRIGATED LANDS		NONIRRIGATED LANDS		TOTAL ACREAGE
			INCLUDING FALLOW	EXCLUDING FALLOW	INCLUDING FALLOW	EXCLUDING FALLOW	
15	G3				58	58	
					58*	58*	
	F6		13	13	18	18	
			13*	13*	18*	18*	
	P3		481	481	4140	4140	
			481*	481*	4140*	4140*	
	T12				210	210	
					210*	210*	
	S1				11	11	
					11*	11*	
	I1		20	20			
			20*	20*			
			514**	514**	4437**	4437**	
	NV				2406	2406	
	NV	P			6	6	
					2412*	2412*	
	NR1				11	11	
	NR2				197	197	
					208*	208*	
	NW				1707	1707	
					1707*	1707*	
					4327**	4327**	
	U				23	23	
	U	M			8	8	
					31*	31*	
	UI2				3	3	
					3*	3*	
					34**	34**	
							9312

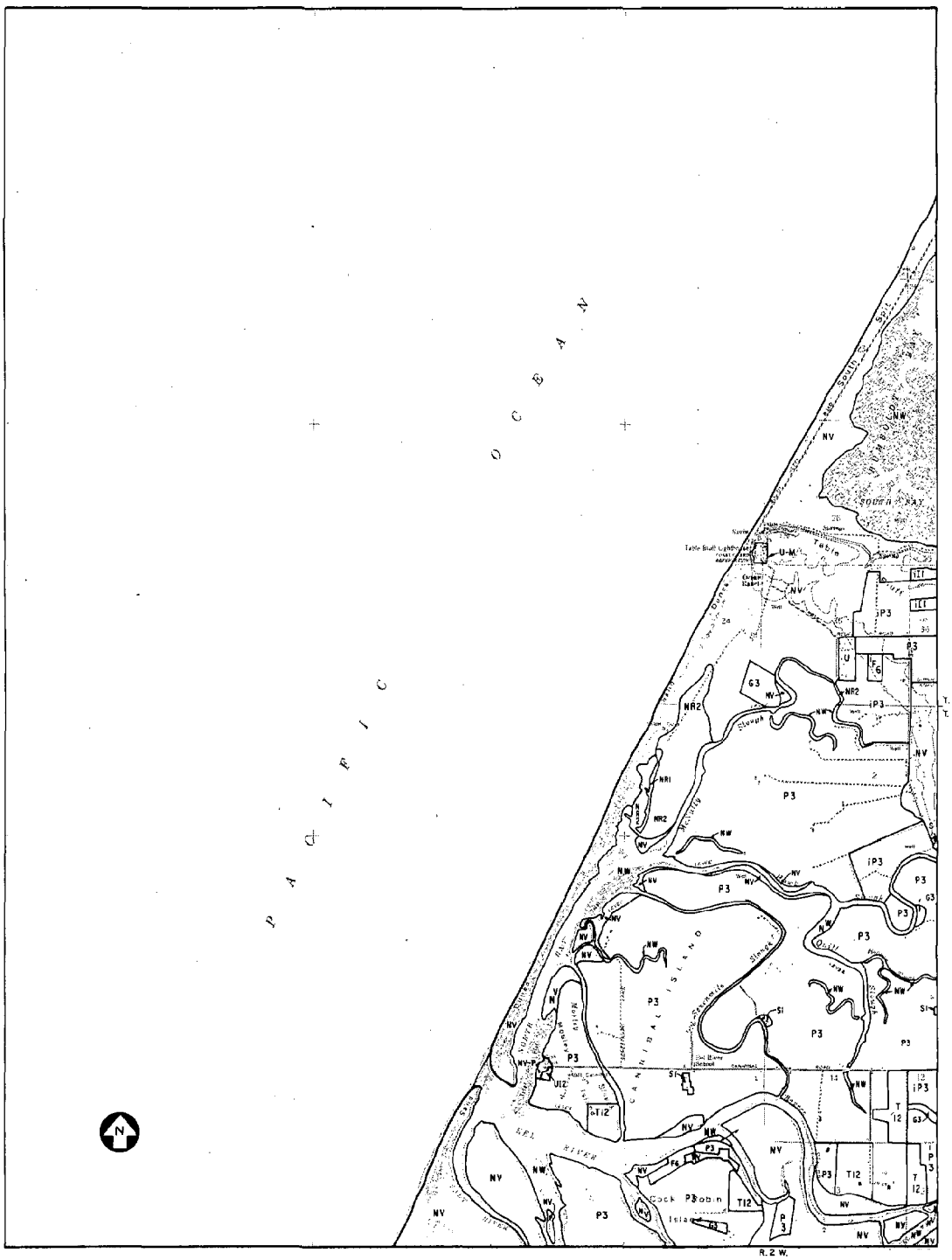

STATE OF CALIFORNIA
THE RESOURCES AGENCY
DEPARTMENT OF WATER RESOURCES

0 2000 4000 6000 FEET
0 600 1200 1800 METRES

YEAR OF SURVEY 1968

15 COASTAL ZONE MAP NUMBER

COASTAL ZONE - LAND USE

CANNIBAL ISLAND QUADRANGLE

MAP NUMBER	LAND USE SYMBOL	SPECIAL CONDITIONS	IRRIGATED LANDS		NONIRRIGATED LANDS		TOTAL ACREAGE
			INCLUDING FALLOW	EXCLUDING FALLOW	INCLUDING FALLOW	EXCLUDING FALLOW	
16	G				59	59	
	G1				10	10	
					69*	69*	
	F6				4	4	
					4*	4*	
	P1		854	854			
	P3		514	514	1880	1880	
			1368*	1368*	1880*	1880*	
	T12				141	141	
					141*	141*	
	S1				4	4	
					4*	4*	
	I1		4	4			
			4*	4*			
			1372**	1372**	2098**	2098**	
	NV				5569	5569	
	NV	M			16	16	
					5585*	5585*	
	NR1				12	12	
	NR2				303	303	
					315*	315*	
	NW				4095	4095	
					4095*	4095*	
					9995**	9995**	
	U				363	363	
					363*	363*	
	UI1				8	8	
	UI2				6	6	
	UI3				42	42	
	UI6				13	13	
	UI12				8	8	
					77*	77*	
	UV				109	109	
					109*	109*	
					549**	549**	
	RR1				33	33	
					33*	33*	
					33**	33**	
							14047

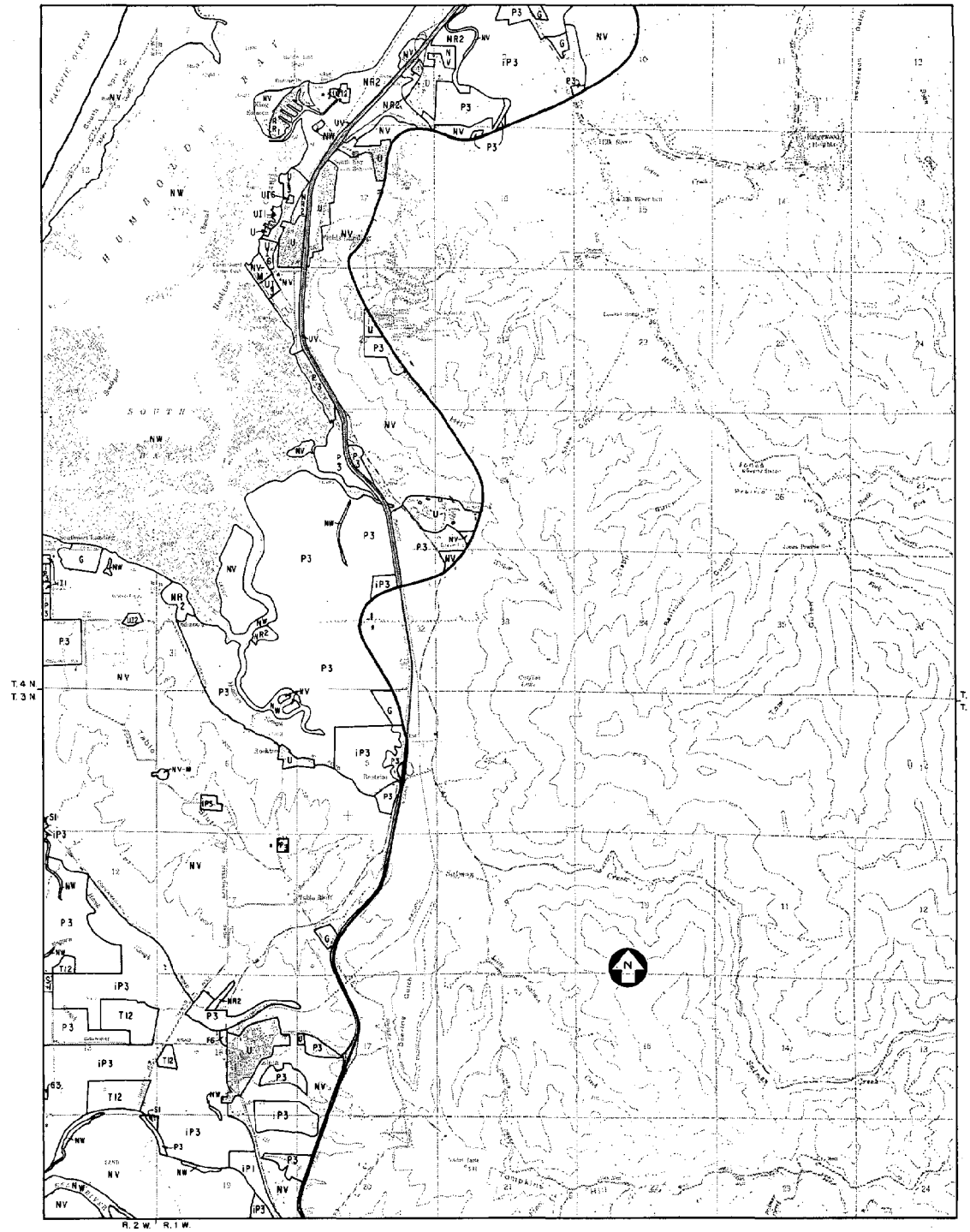

STATE OF CALIFORNIA
THE RESOURCES AGENCY
DEPARTMENT OF WATER RESOURCES

16 COASTAL ZONE MAP NUMBER

YEAR OF SURVEY 1968

COASTAL ZONE - LAND USE

FIELDS LANDING QUADRANGLE

MAP NUMBER	LAND USE SYMBOL	SPECIAL CONDITIONS	IRRIGATED LANDS		NONIRRIGATED LANDS		TOTAL ACREAGE
			INCLUDING FALLOW	EXCLUDING FALLOW	INCLUDING FALLOW	EXCLUDING FALLOW	
17	G3		51	51	19	19	
			51*	51*	19*	19*	
	F6		23	23			
	F8		14	14			
			37*	37*			
	P1		789	789	7	7	
	P2		136	136			
	P3		7003	7003	909	909	
			7928*	7928*	916*	916*	
	T1		38	38			
	I4		4	4			
	T9		31	31			
	T12		15	15	245	245	
			88*	88*	245*	245*	
	S1				74	74	
					74*	74*	
	I1		115	115			
	I2		15	15			
			130*	130*			
			8234**	8234**	1254**	1254**	
	NV				3627	3627	
					3627*	3627*	
	NR2				10	10	
					10*	10*	
	NW				527	527	
					527*	527*	
					4164**	4164**	
	U				65	65	
					65*	65*	
	UR				24	24	
					24*	24*	
	UR20				2	2	
					2*	2*	
	UI2				42	42	
	UI3				20	20	
	UI6				10	10	
					72*	72*	
	UV				96	96	
					96*	96*	
					259**	259**	
							13911

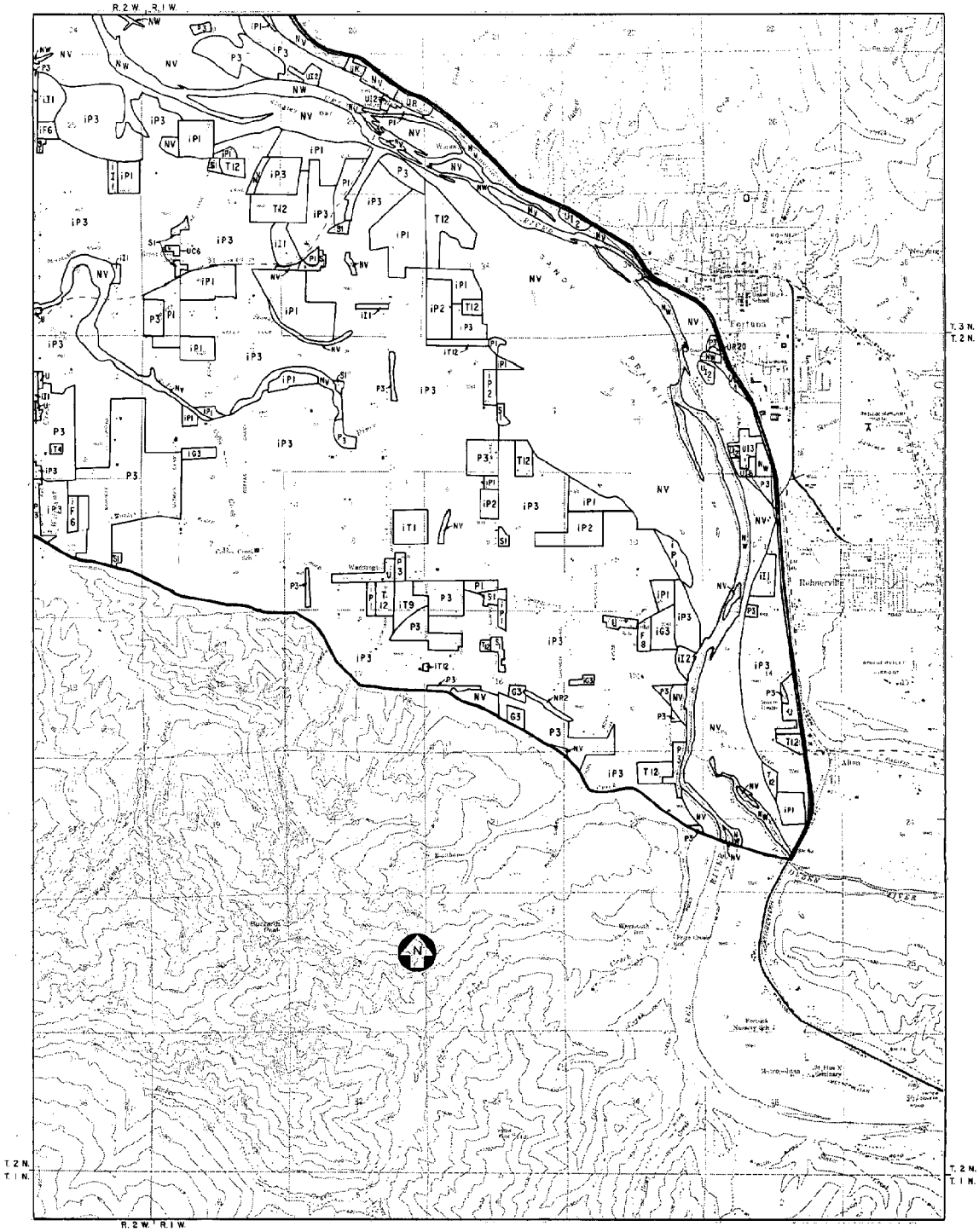

STATE OF CALIFORNIA
THE RESOURCES AGENCY
DEPARTMENT OF WATER RESOURCES

0 2000 4000 6000 FEET
0 600 1200 1800 METRES

YEAR OF SURVEY 1968

17 COASTAL ZONE MAP NUMBER

COASTAL ZONE - LAND USE

FORTUNA QUADRANGLE

MAP NUMBER	LAND USE SYMBOL	SPECIAL CONDITIONS	IRRIGATED LANDS		NONIRRIGATED LANDS		TOTAL ACREAGE
			INCLUDING FALLOW	EXCLUDING FALLOW	INCLUDING FALLOW	EXCLUDING FALLOW	
18	G3				82	82	
					82*	82*	
	F6		13	13	14	14	
			13*	13*	14*	14*	
	P1		33	33			
	P3		1492	1492	5360	5360	
			1525*	1525*	5360*	5360*	
	T6				20	20	
	T12				82	82	
	T20		2	2			
			2*	2*	102*	102*	
	I1		20	20			
	I2		91	91			
			111*	111*			
			1651**	1651**	5558**	5558**	
	N_V				3309	3309	
	NV	P			58	58	
					3367*	3367*	
	NR2				163	163	
					163*	163*	
	N_W				407	407	
					407*	407*	
					3937**	3937**	
	U				357	357	
	U	M			30	30	
					387*	387*	
	UI12				2	2	
					2*	2*	
					389**	389**	
							11535

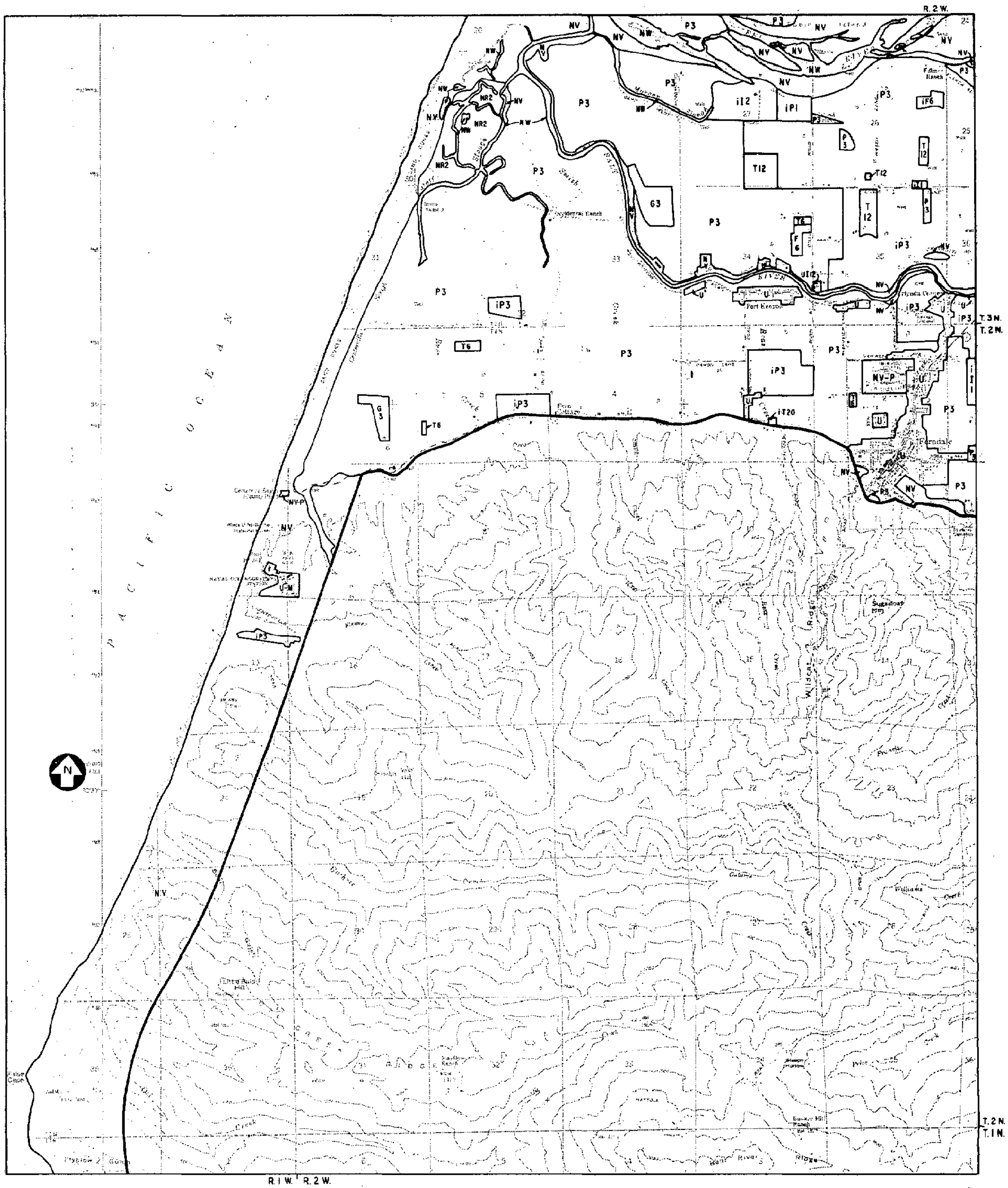

STATE OF CALIFORNIA
THE RESOURCES AGENCY
DEPARTMENT OF WATER RESOURCES

0 2000 4000 6000 FEET
0 600 1200 1800 METRES

YEAR OF SURVEY 1968

18 COASTAL ZONE MAP NUMBER

COASTAL ZONE - LAND USE

FERNDALE QUADRANGLE

MAP NUMBER	LAND USE SYMBOL	SPECIAL CONDITIONS	IRRIGATED LANDS		NONIRRIGATED LANDS		TOTAL ACREAGE
			INCLUDING FALLOW	EXCLUDING FALLOW	INCLUDING FALLOW	EXCLUDING FALLOW	
19	G6				15	15	
					15*	15*	
					15**	15**	
	Nv				2686	2686	
	Nv	M			180	180	
					2866*	2866*	
	Nw				9	9	
					9*	9*	
					2875**	2875**	
							2890

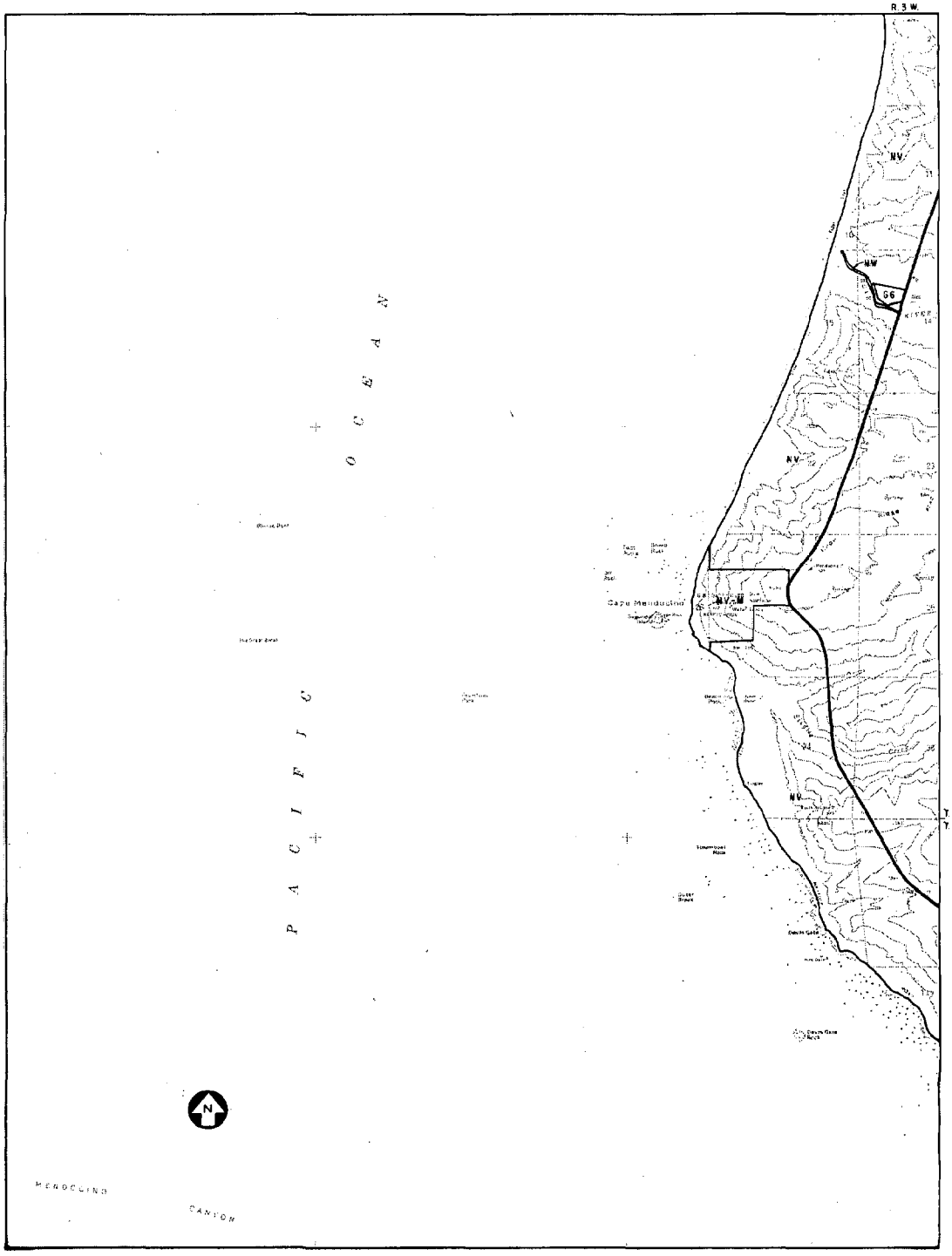

STATE OF CALIFORNIA
THE RESOURCES AGENCY
DEPARTMENT OF WATER RESOURCES

19 COASTAL ZONE MAP NUMBER

0 2000 4000 6000 FEET
0 600 1200 1800 METRES

COASTAL ZONE - LAND USE

YEAR OF SURVEY 1968

CAPE MENDOCINO QUADRANGLE

MAP NUMBER	LAND USE SYMBOL	SPECIAL CONDITIONS	IRRIGATED LANDS		NONIRRIGATED LANDS		TOTAL ACREAGE
			INCLUDING FALLOW	EXCLUDING FALLOW	INCLUDING FALLOW	EXCLUDING FALLOW	
20	NV				881 881* 881**	881 881* 881**	881

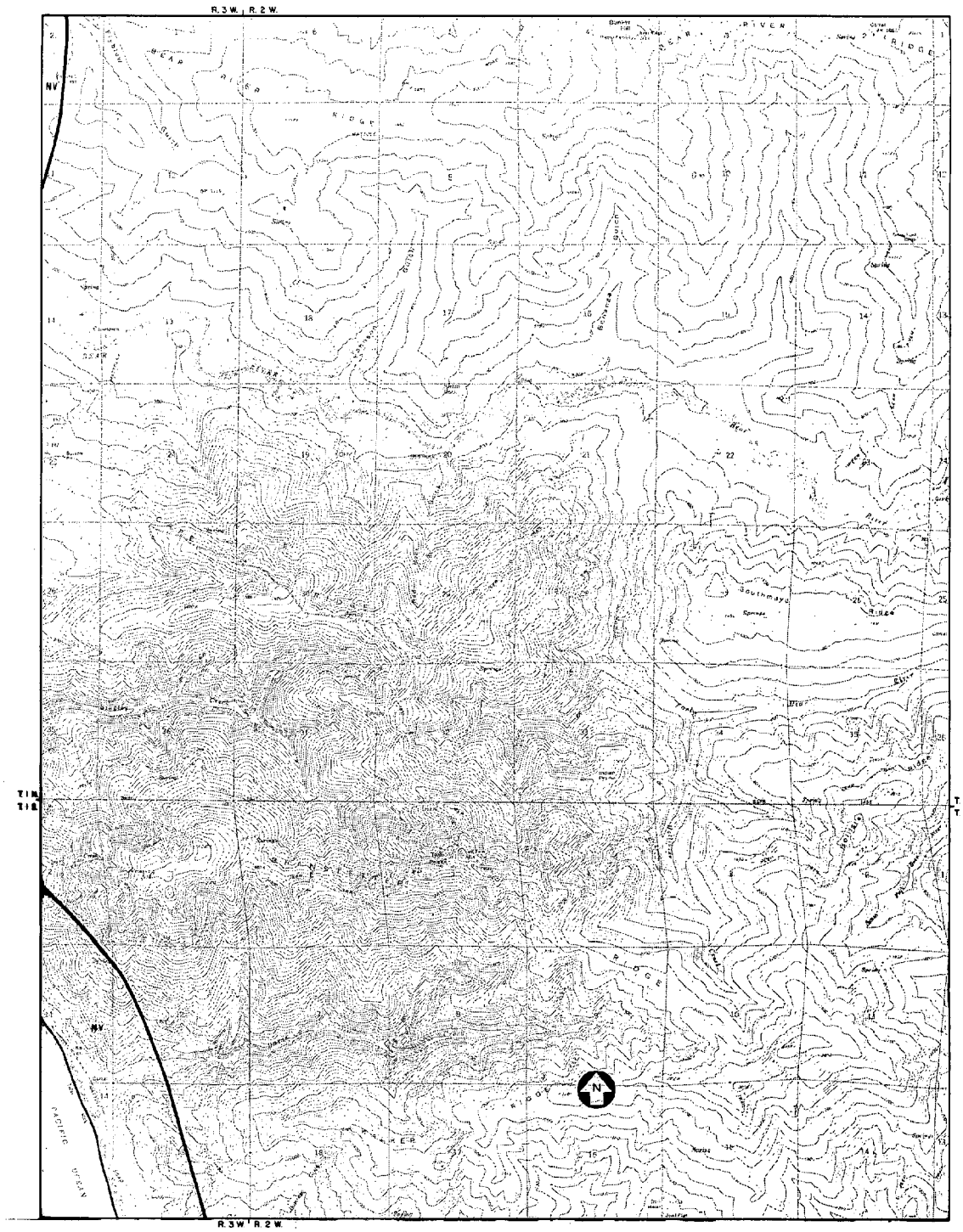

STATE OF CALIFORNIA
THE RESOURCES AGENCY
DEPARTMENT OF WATER RESOURCES

20 COASTAL ZONE MAP NUMBER

COASTAL ZONE - LAND USE

YEAR OF SURVEY 1968

CAPETOWN QUADRANGLE

MAP NUMBER	LAND USE SYMBOL	SPECIAL CONDITIONS	IRRIGATED LANDS		NONIRRIGATED LANDS		TOTAL ACREAGE
			INCLUDING FALLOW	EXCLUDING FALLOW	INCLUDING FALLOW	EXCLUDING FALLOW	
21	NV				4465	4465	
	NW				4465*	4465*	
					46	46	
					46*	46*	
					4511**	4511**	
							4511

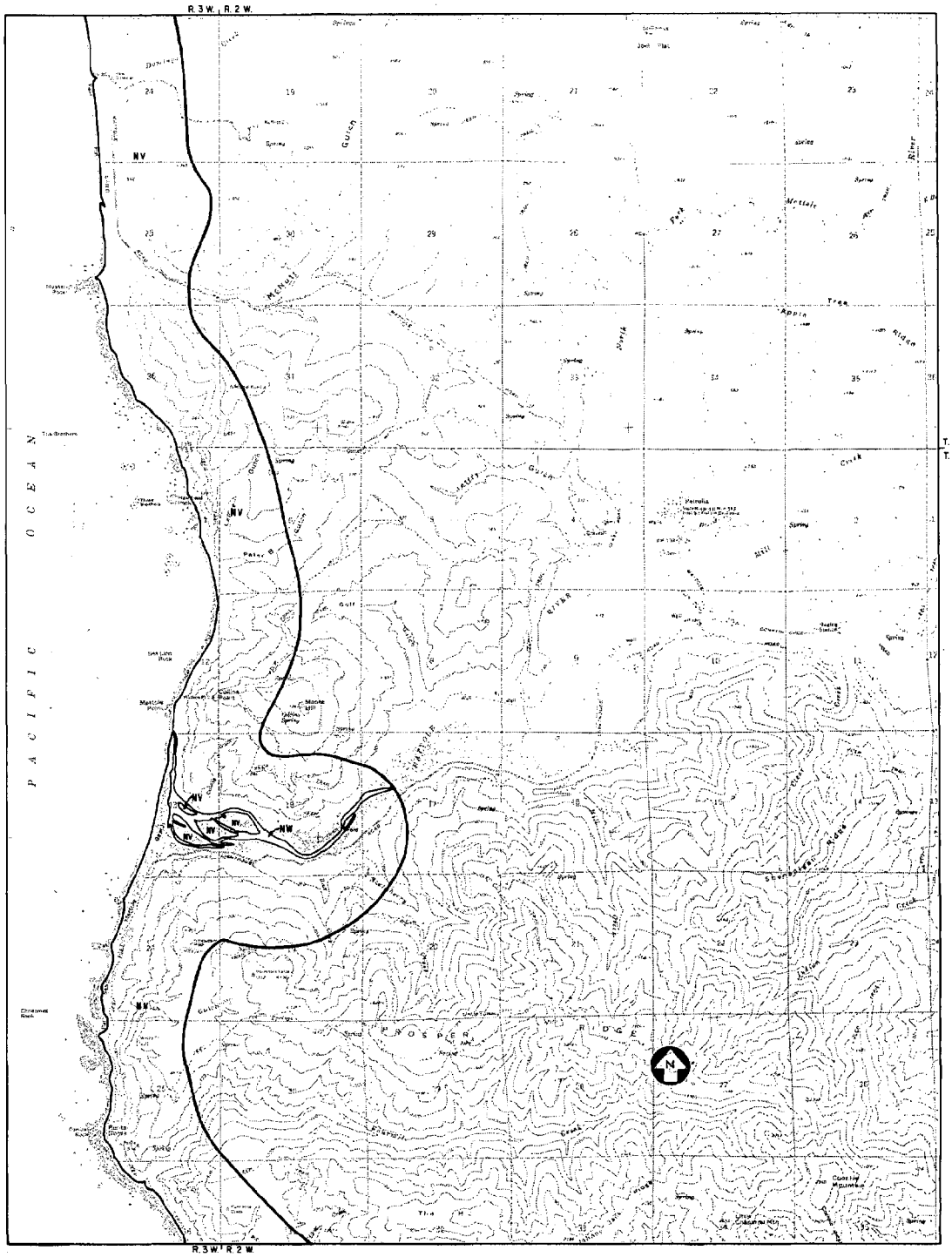

STATE OF CALIFORNIA
THE RESOURCES AGENCY
DEPARTMENT OF WATER RESOURCES

21 COASTAL ZONE MAP NUMBER

0 2000 4000 6000 FEET
0 600 1200 1800 METRES

YEAR OF SURVEY 1968

COASTAL ZONE - LAND USE

PETROLIA QUADRANGLE

MAP NUMBER	LAND USE SYMBOL	SPECIAL CONDITIONS	IRRIGATED LANDS		NONIRRIGATED LANDS		TOTAL ACREAGE
			INCLUDING FALLOW	EXCLUDING FALLOW	INCLUDING FALLOW	EXCLUDING FALLOW	
22	Nv				2673 2673* 2673**	2673 2673* 2673**	2673

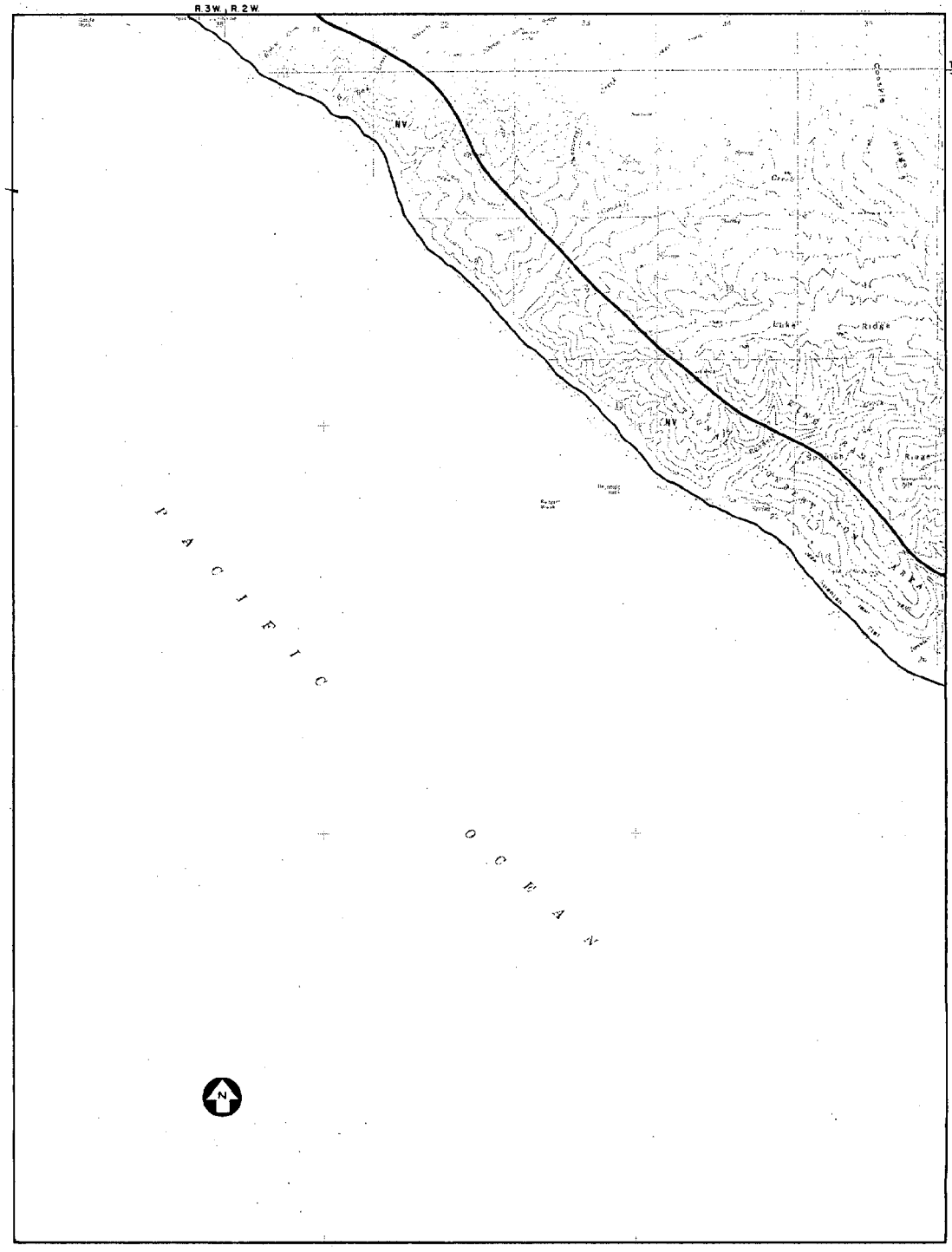

STATE OF CALIFORNIA
THE RESOURCES AGENCY
DEPARTMENT OF WATER RESOURCES

0 2000 4000 6000 FEET
0 600 1200 1800 METRES

YEAR OF SURVEY 1968

22 COASTAL ZONE MAP NUMBER

COASTAL ZONE - LAND USE

COOSKIE CREEK QUADRANGLE

MAP NUMBER	LAND USE SYMBOL	SPECIAL CONDITIONS	IRRIGATED LANDS		NONIRRIGATED LANDS		TOTAL ACREAGE
			INCLUDING FALLOW	EXCLUDING FALLOW	INCLUDING FALLOW	EXCLUDING FALLOW	
23	Nv				3345 3345* 3345**	3345 3345* 3345**	3345

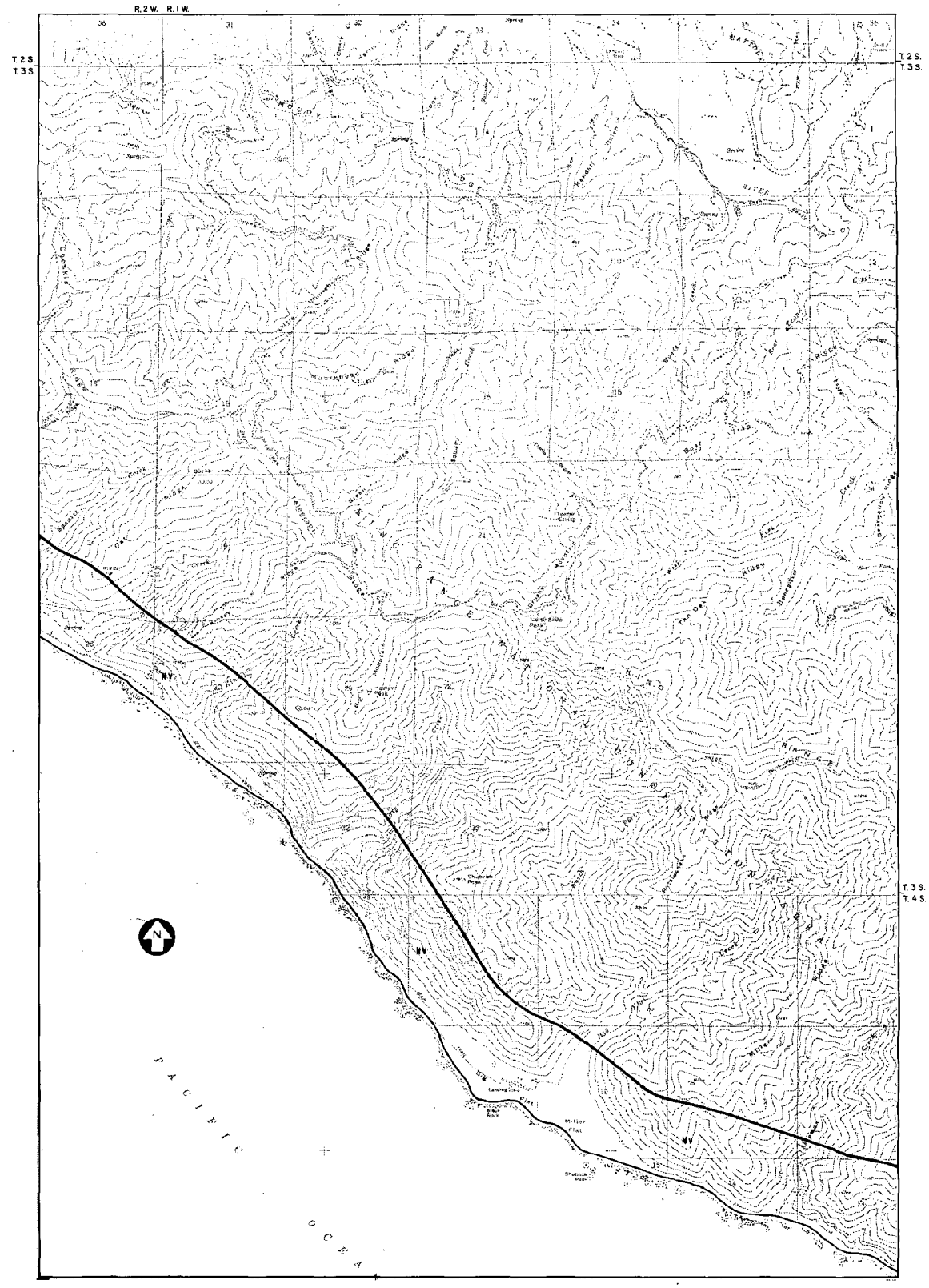

STATE OF CALIFORNIA
THE RESOURCES AGENCY
DEPARTMENT OF WATER RESOURCES

0 2000 4000 6000 FEET
0 600 1200 1800 METRES

YEAR OF SURVEY 1968

23 COASTAL ZONE MAP NUMBER

COASTAL ZONE - LAND USE

SHUBRICK PEAK QUADRANGLE

MAP NUMBER	LAND USE SYMBOL	SPECIAL CONDITIONS	IRRIGATED LANDS		NONIRRIGATED LANDS		TOTAL ACREAGE
			INCLUDING FALLOW	EXCLUDING FALLOW	INCLUDING FALLOW	EXCLUDING FALLOW	
24	NV				3579	3579	
					3579*	3579*	
					3579**	3579**	
	UV1				455	455	
	UV4				25	25	
					480*	480*	
					480**	480**	
	RC				5	5	
					5*	5*	
Humboldt Co.					5**	5**	
							4064
	NV				66	66	
					66*	66*	
Mendocino Co.					66**	66**	
							66

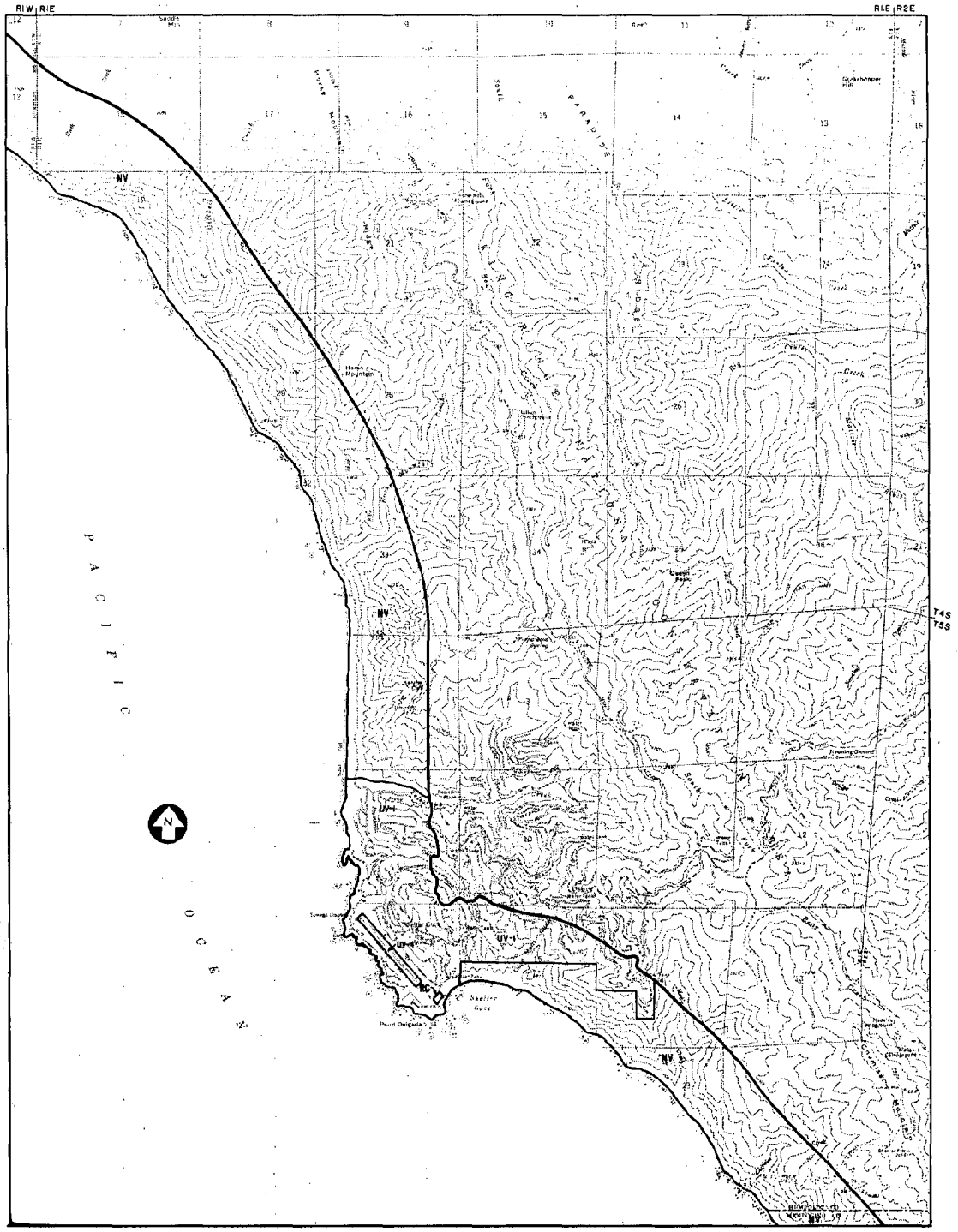

STATE OF CALIFORNIA
THE RESOURCES AGENCY
DEPARTMENT OF WATER RESOURCES

24 COASTAL ZONE MAP NUMBER

0 2000 4000 6000 FEET
0 600 1200 1800 METRES

HUMBOLDT YEAR OF SURVEY 1968
MENDOCINO YEAR OF SURVEY 1972

COASTAL ZONE - LAND USE

SHELTER COVE QUADRANGLE

MAP NUMBER	LAND USE SYMBOL	SPECIAL CONDITIONS	IRRIGATED LANDS		NONIRRIGATED LANDS		TOTAL ACREAGE
			INCLUDING FALLOW	EXCLUDING FALLOW	INCLUDING FALLOW	EXCLUDING FALLOW	
25	NV				4251	4251	
					4251*	4251*	
					4251**	4251**	
	UR				7	7	
					7*	7*	
					7**	7**	
	RT				4	4	
					4*	4*	
					4**	4**	
							4262

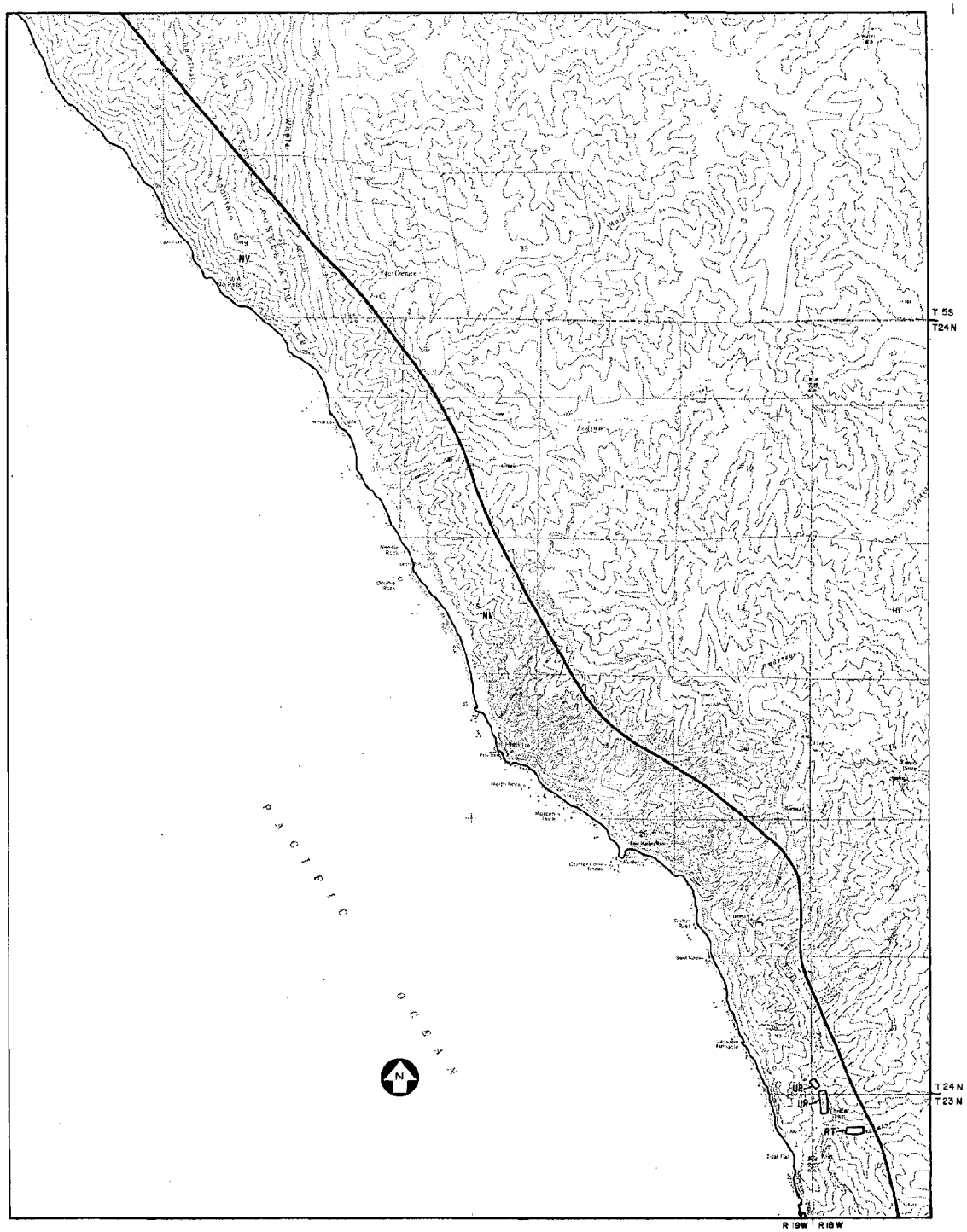

STATE OF CALIFORNIA
THE RESOURCES AGENCY
DEPARTMENT OF WATER RESOURCES

25 COASTAL ZONE MAP NUMBER

0 2000 4000 6000 FEET
0 600 1200 1800 METRES

YEAR OF SURVEY 1972

COASTAL ZONE - LAND USE

BEAR HARBOR QUADRANGLE
(Partial)

MAP NUMBER	LAND USE SYMBOL	SPECIAL CONDITIONS	IRRIGATED LANDS		NONIRRIGATED LANDS		TOTAL ACREAGE
			INCLUDING FALLOW	EXCLUDING FALLOW	INCLUDING FALLOW	EXCLUDING FALLOW	
26	NV				1051 1051* 1051**	1051 1051* 1051**	1051

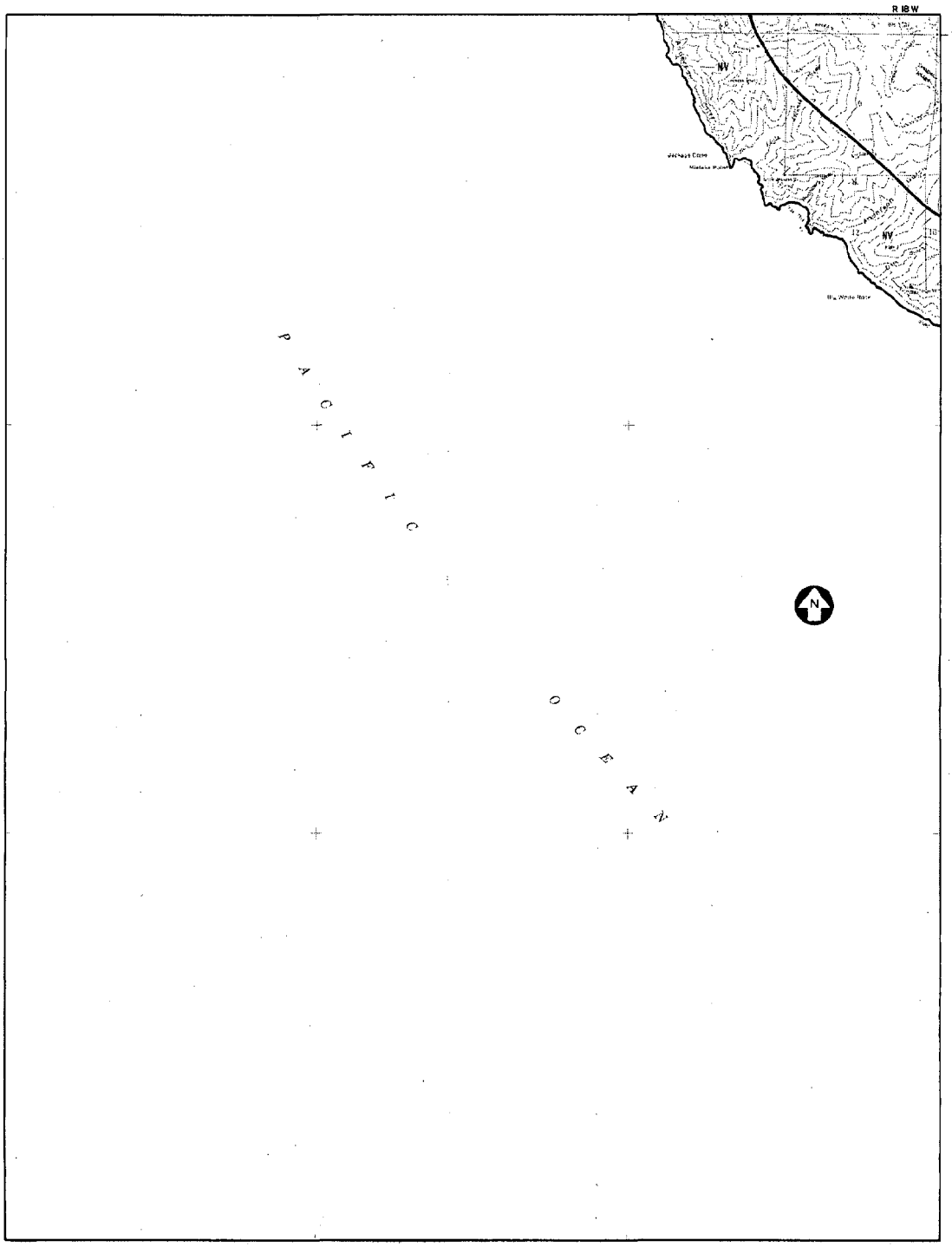

STATE OF CALIFORNIA
THE RESOURCES AGENCY
DEPARTMENT OF WATER RESOURCES

0 2000 4000 6000 FEET
0 600 1200 1800 METRES

YEAR OF SURVEY 1972

26 COASTAL ZONE MAP NUMBER

COASTAL ZONE - LAND USE

MISTAKE POINT QUADRANGLE

MAP NUMBER	LAND USE SYMBOL	SPECIAL CONDITIONS	IRRIGATED LANDS		NONIRRIGATED LANDS		TOTAL ACREAGE
			INCLUDING FALLOW	EXCLUDING FALLOW	INCLUDING FALLOW	EXCLUDING FALLOW	
27	NV				3142 3142* 3142**	3142 3142* 3142**	3142

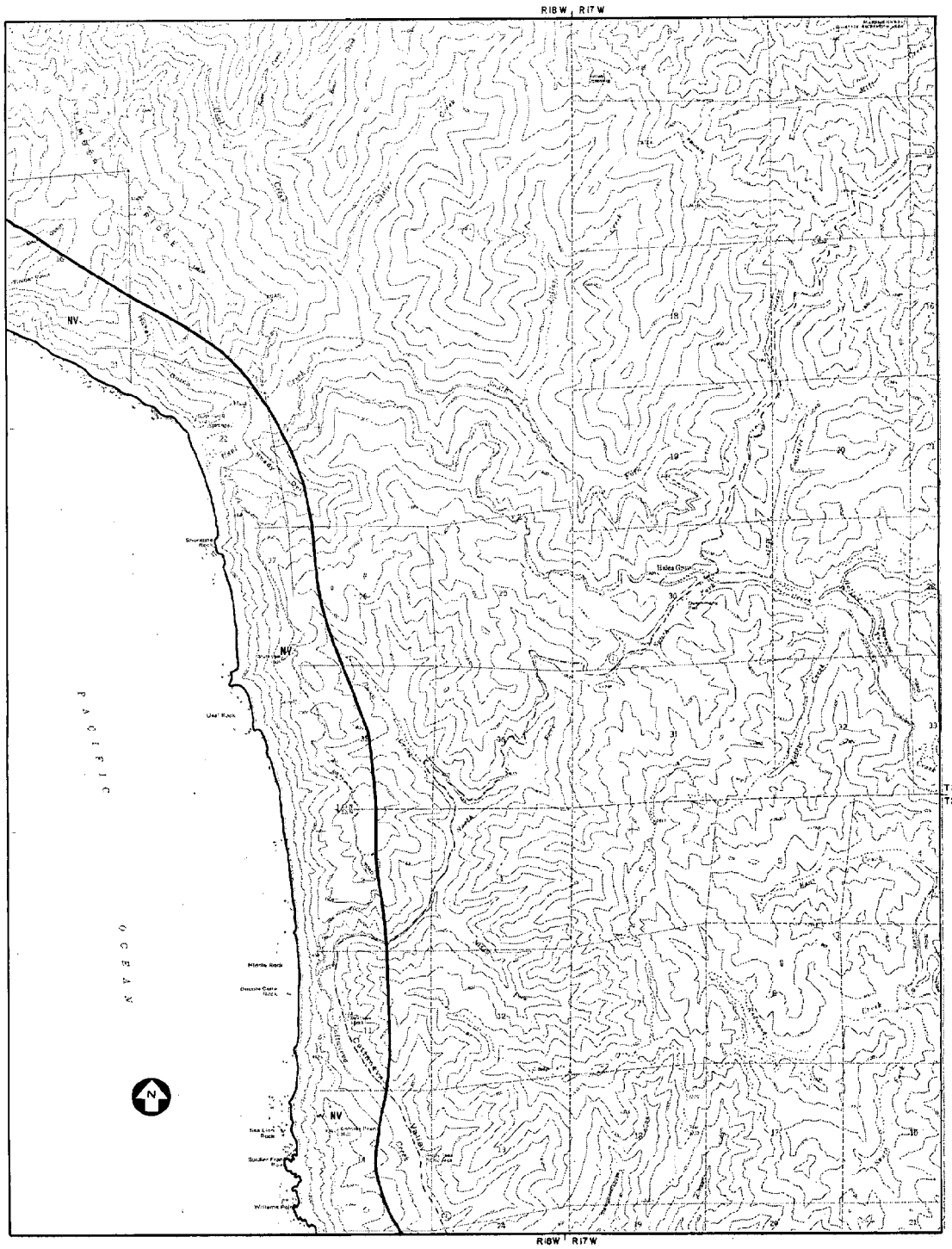

STATE OF CALIFORNIA
THE RESOURCES AGENCY
DEPARTMENT OF WATER RESOURCES

27 COASTAL ZONE MAP NUMBER

YEAR OF SURVEY 1972

COASTAL ZONE - LAND USE

HALES GROVE QUADRANGLE

MAP NUMBER	LAND USE SYMBOL	SPECIAL CONDITIONS	IRRIGATED LANDS		NONIRRIGATED LANDS		TOTAL ACREAGE
			INCLUDING FALLOW	EXCLUDING FALLOW	INCLUDING FALLOW	EXCLUDING FALLOW	
28	P3	X	4	4			
			4*	4*			
	S5				1	1	
					1*	1*	
			4**	4**	1**	1**	
	NV				3476	3476	
	NV	P			64	64	
					3540*	3540*	
					3540**	3540**	
	U				31	31	
					31*	31*	
	UR				2	2	
					2*	2*	
	UV4				19	19	
					19*	19*	
					52**	52**	
	RR1				13	13	
					13*	13*	
	RT				13	13	
					13*	13*	
					26**	26**	
							3623

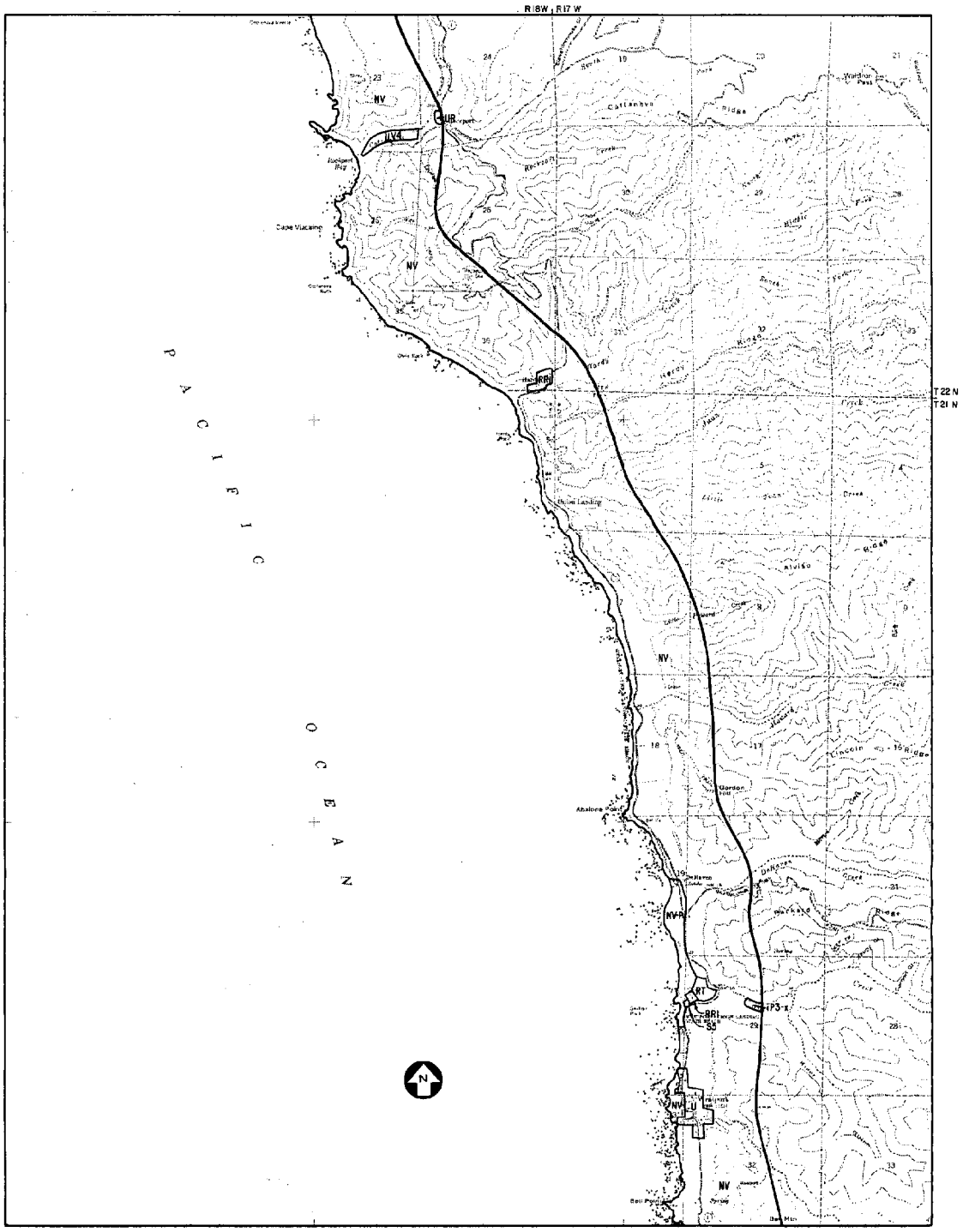

STATE OF CALIFORNIA
THE RESOURCES AGENCY
DEPARTMENT OF WATER RESOURCES

0 2000 4000 6000 FEET
0 600 1200 1800 METRES

YEAR OF SURVEY 1972

28 COASTAL ZONE MAP NUMBER

COASTAL ZONE - LAND USE

WESTPORT QUADRANGLE

MAP NUMBER	LAND USE SYMBOL	SPECIAL CONDITIONS	IRRIGATED LANDS		NONIRRIGATED LANDS		TOTAL ACREAGE
			INCLUDING FALLOW	EXCLUDING FALLOW	INCLUDING FALLOW	EXCLUDING FALLOW	
29	G				61	61	
					61*	61*	
					61**	61**	
	NV				5194	5194	
					5194*	5194*	
	NR2				70	70	
					70*	70*	
	NW				43	43	
					43*	43*	
					5307**	5307**	
	UR				179	179	
					179*	179*	
	UV1				38	38	
					38*	38*	
					217**	217**	
	RR1				20	20	
					20*	20*	
					20**	20**	
							5605

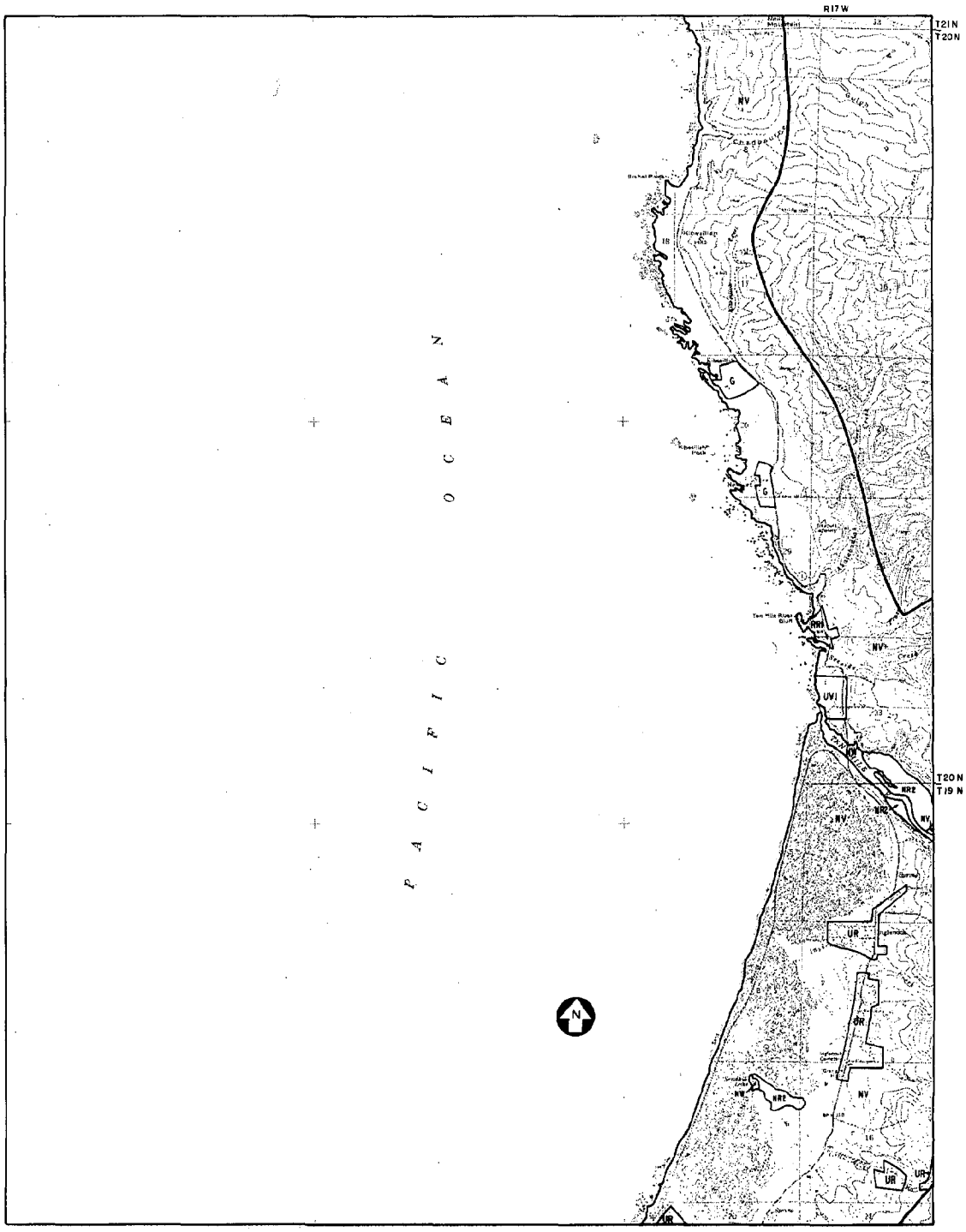

STATE OF CALIFORNIA
THE RESOURCES AGENCY
DEPARTMENT OF WATER RESOURCES

0 2000 4000 6000 FEET
0 600 1200 1800 METRES

YEAR OF SURVEY 1972

29 COASTAL ZONE MAP NUMBER

COASTAL ZONE - LAND USE

INGLENOOK QUADRANGLE

MAP NUMBER	LAND USE SYMBOL	SPECIAL CONDITIONS	IRRIGATED LANDS		NONIRRIGATED LANDS		TOTAL ACREAGE
			INCLUDING FALLOW	EXCLUDING FALLOW	INCLUDING FALLOW	EXCLUDING FALLOW	
30	G6		13	13			
			13*	13*			
	P3		64	64			
			64*	64*			
			77**	77**			
	NV				6008	6008	
					6008*	6008*	
	NR2				39	39	
					39*	39*	
	NW				19	19	
					19*	19*	
					6066**	6066**	
	UR				41	41	
					41*	41*	
	U12				3	3	
					3*	3*	
					44**	44**	
							6187

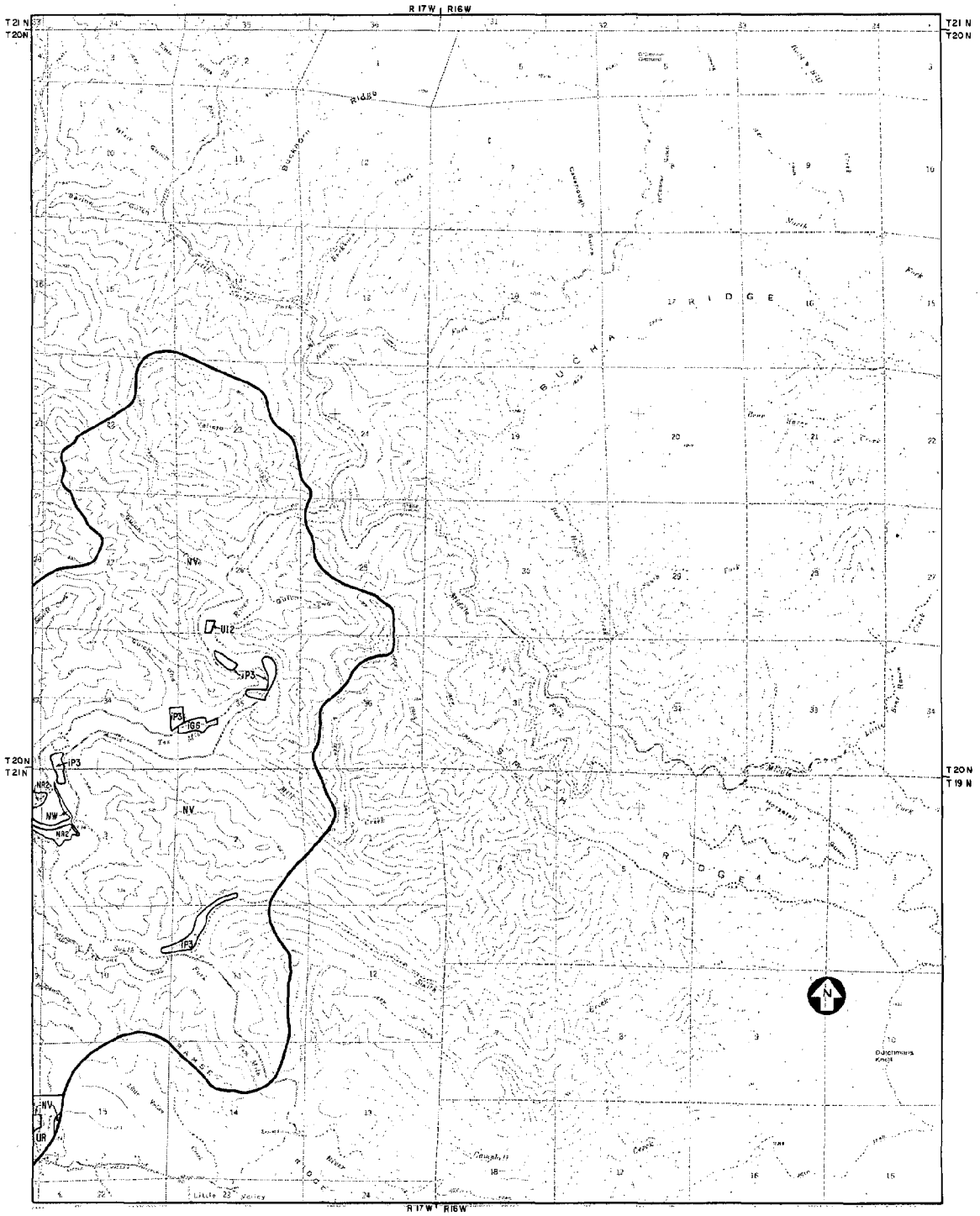

STATE OF CALIFORNIA
THE RESOURCES AGENCY
DEPARTMENT OF WATER RESOURCES

0 2000 4000 6000 FEET
0 600 1200 1800 METRES

YEAR OF SURVEY 1972

30 COASTAL ZONE MAP NUMBER

COASTAL ZONE - LAND USE

DUTCHMANS KNOLL QUADRANGLE

MAP NUMBER	LAND USE SYMBOL	SPECIAL CONDITIONS	IRRIGATED LANDS		NONIRRIGATED LANDS		TOTAL ACREAGE
			INCLUDING FALLOW	EXCLUDING FALLOW	INCLUDING FALLOW	EXCLUDING FALLOW	
31	P3		12	12			
			12*	12*			
	T18		2	2			
			2*	2*			
	V		3	3			
			3*	3*			
			17**	17**			
	NV				3280	3280	
	NV	P			341	341	
					3621*	3621*	
	NW				91	91	
					91*	91*	
					3712**	3712**	
	U				409	409	
					409*	409*	
	UR				802	802	
					802*	802*	
	UI				13	13	
	UI3				264	264	
	UI6				115	115	
					392*	392*	
	UV1				869	869	
					869*	869*	
					2472**	2472**	
	RC				21	21	
					21*	21*	
	RT				6	6	
					6*	6*	
					27**	27**	
							6228

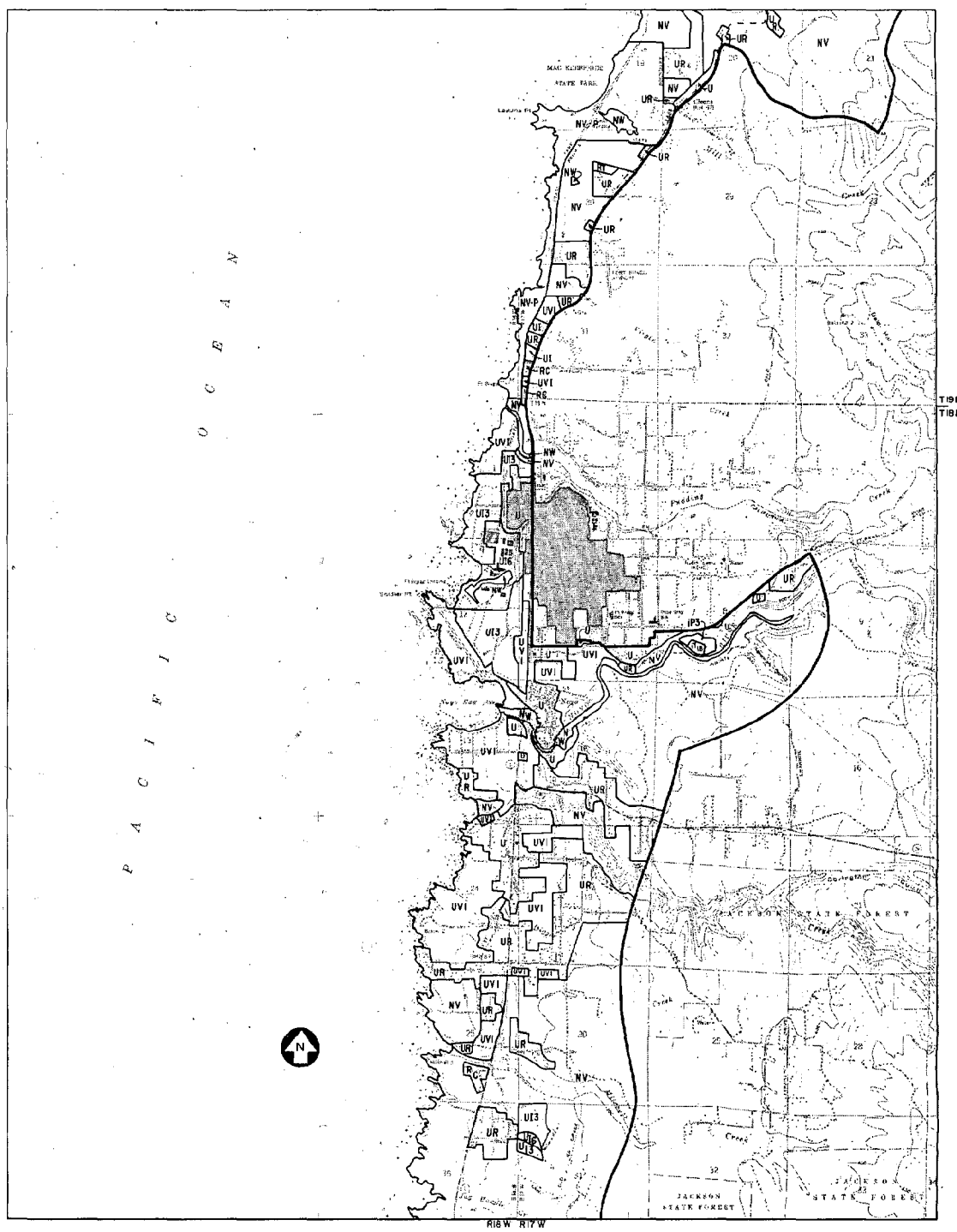

STATE OF CALIFORNIA
THE RESOURCES AGENCY
DEPARTMENT OF WATER RESOURCES

31 COASTAL ZONE MAP NUMBER

0 2000 4000 6000 FEET
0 600 1200 1800 METRES

YEAR OF SURVEY 1972

COASTAL ZONE - LAND USE

FORT BRAGG QUADRANGLE

MAP NUMBER	LAND USE SYMBOL	SPECIAL CONDITIONS	IRRIGATED LANDS		NONIRRIGATED LANDS		TOTAL ACREAGE
			INCLUDING FALLOW	EXCLUDING FALLOW	INCLUDING FALLOW	EXCLUDING FALLOW	
32	T18		2	2			
			2*	2*			
	S4		24	24			
			24*	24*			
			26**	26**			
	NV				7283	7283	
	NV	M			41	41	
	NV	P			755	755	
					8079*	8079*	
	NR2				12	12	
					12*	12*	
	NW				97	97	
					97*	97*	
					8188**	8188**	
	U				186	186	
					186*	186*	
	UR				659	659	
	UR	M			4	4	
					663*	663*	
	UC				4	4	
					4*	4*	
	UI2				15	15	
					15*	15*	
	UV1				430	430	
					430*	430*	
					1298**	1298**	
	RR1				147	147	
					147*	147*	
	RC				26	26	
					26*	26*	
	RT				10	10	
					10*	10*	
					183**	183**	
							9695

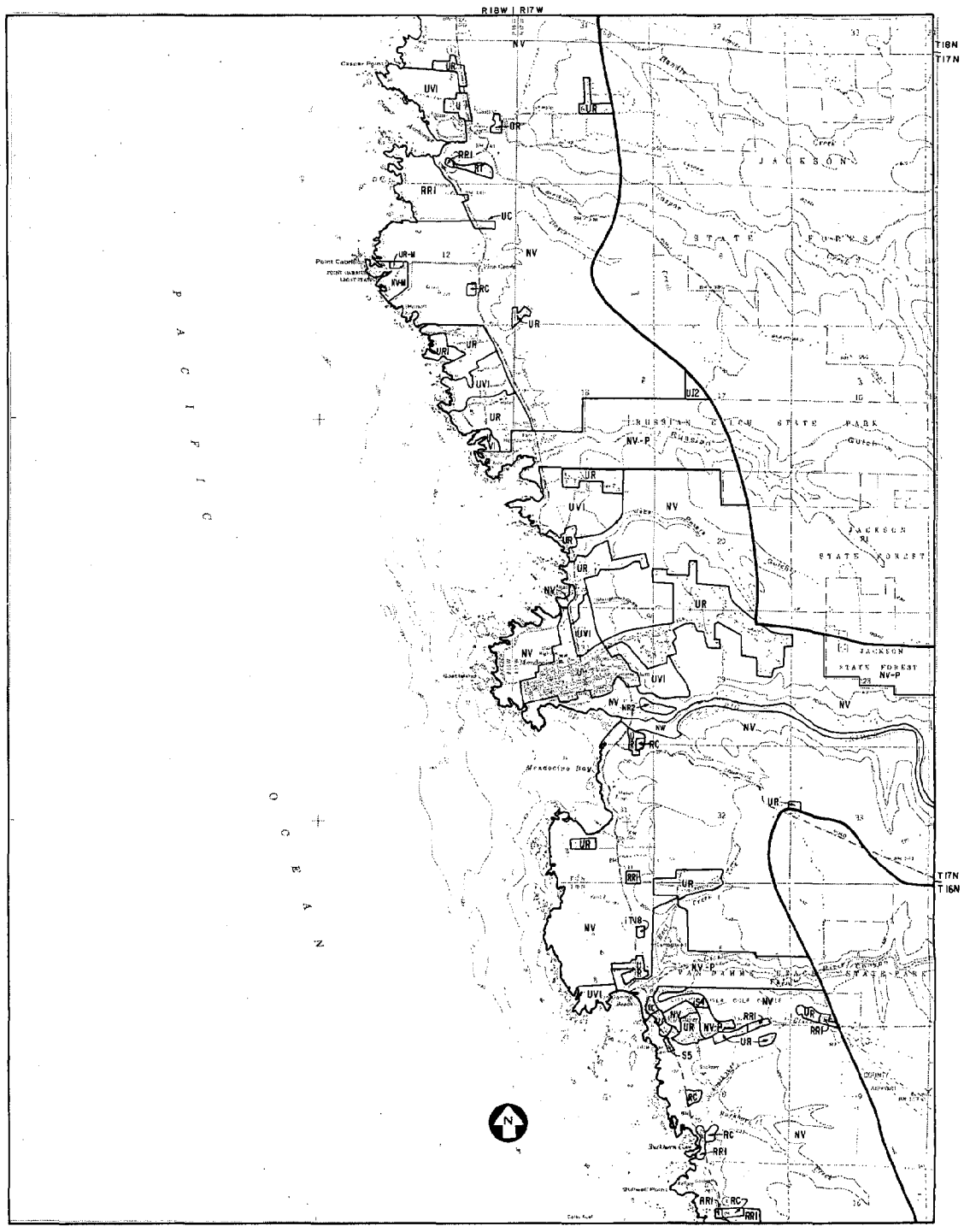

STATE OF CALIFORNIA
THE RESOURCES AGENCY
DEPARTMENT OF WATER RESOURCES

32 COASTAL ZONE MAP NUMBER

YEAR OF SURVEY 1972

MENDOCINO QUADRANGLE

COASTAL ZONE - LAND USE

MAP NUMBER	LAND USE SYMBOL	SPECIAL CONDITIONS	IRRIGATED LANDS		NONIRRIGATED LANDS		TOTAL ACREAGE
			INCLUDING FALLOW	EXCLUDING FALLOW	INCLUDING FALLOW	EXCLUDING FALLOW	
33	NV				1575	1575	
					1575*	1575*	
	NW				27	27	
					27*	27*	
					1602**	1602**	
	UR				3	3	
					3*	3*	
					3**	3**	
							1605

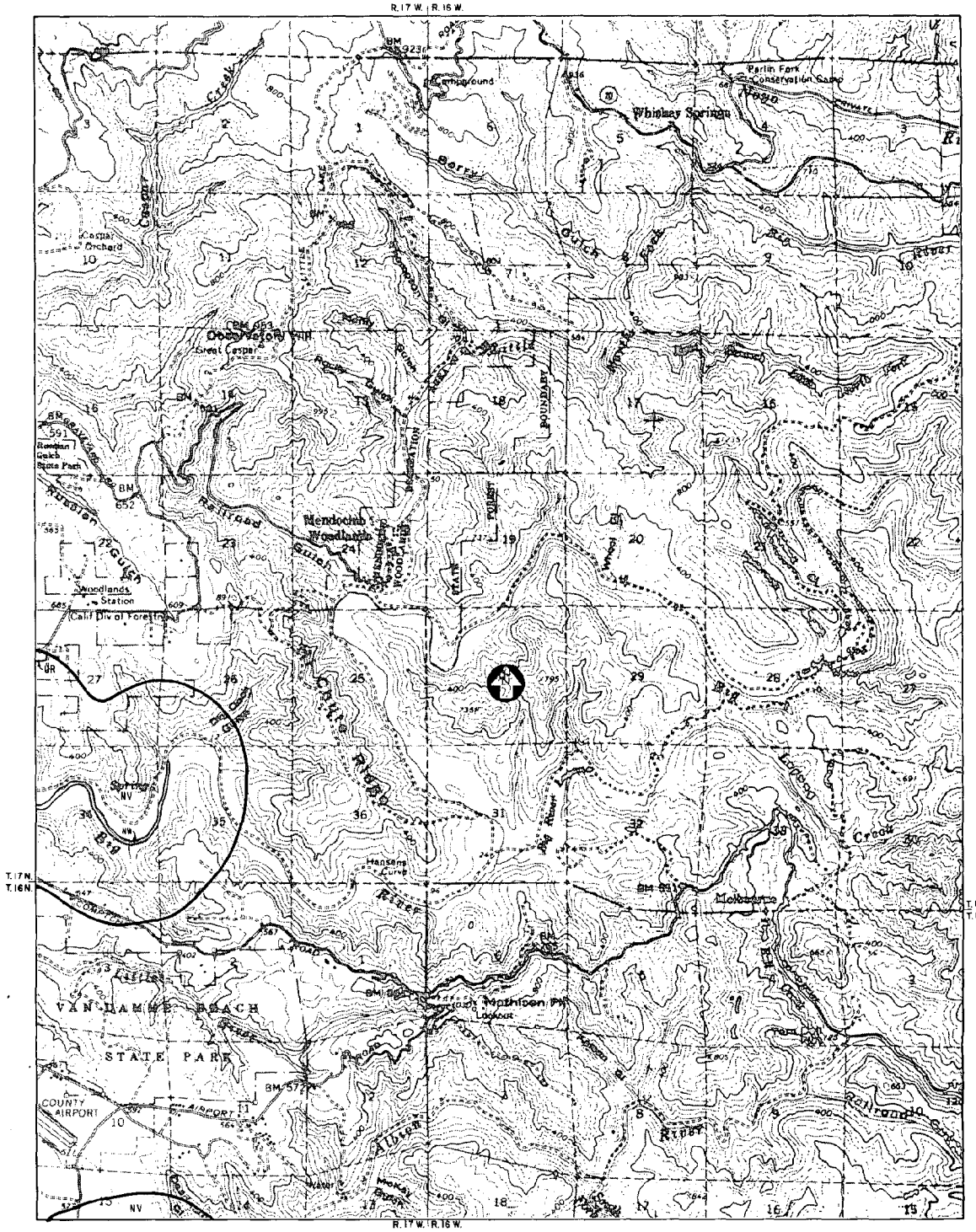

STATE OF CALIFORNIA
THE RESOURCES AGENCY
DEPARTMENT OF WATER RESOURCES

33 COASTAL ZONE MAP NUMBER

COASTAL ZONE - LAND USE

YEAR OF SURVEY 1972

COMPTCHE S. W. 1/4 QUADRANGLE

MAP NUMBER	LAND USE SYMBOL	SPECIAL CONDITIONS	IRRIGATED LANDS		NONIRRIGATED LANDS		TOTAL ACREAGE
			INCLUDING FALLOW	EXCLUDING FALLOW	INCLUDING FALLOW	EXCLUDING FALLOW	
34	G		82	82			
			82*	82*			
	D1				2	2	
	D10				5	5	
					7*	7*	
			82**	82**	7**	7**	
	NV				3020	3020	
					3020*	3020*	
	NR2				14	14	
					14*	14*	
	Nw				64	64	
					64*	64*	
					3098**	3098**	
	U				21	21	
					21*	21*	
	UR				27	27	
					27*	27*	
	UV1				30	30	
					30*	30*	
					78**	78**	
	RR1				91	91	
					91*	91*	
	RC				13	13	
					13*	13*	
	RT				10	10	
					10*	10*	
					114**	114**	
							3379

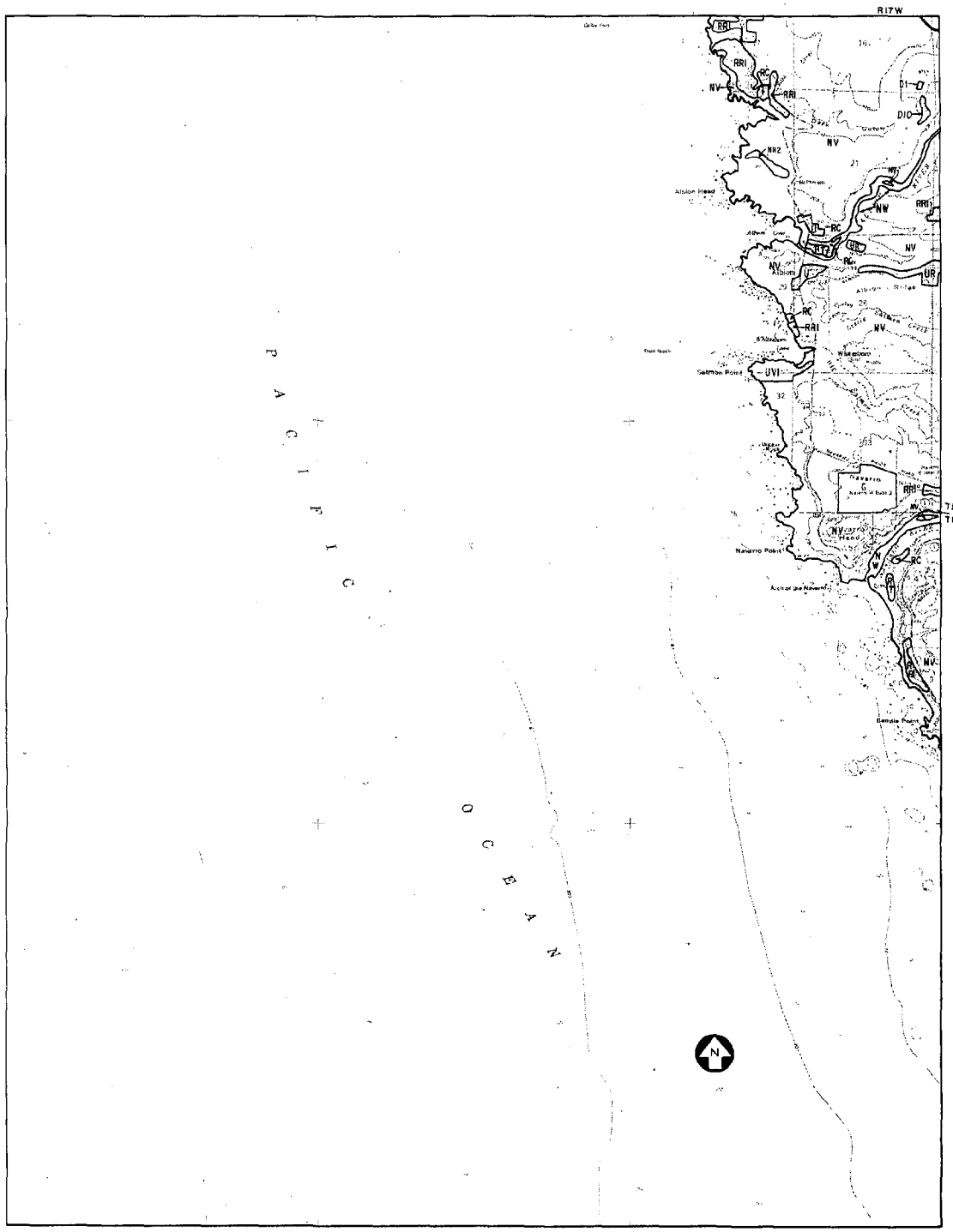

STATE OF CALIFORNIA
THE RESOURCES AGENCY
DEPARTMENT OF WATER RESOURCES

0 2000 4000 6000 FEET
0 600 1200 1800 METRES

YEAR OF SURVEY 1972

34 COASTAL ZONE MAP NUMBER

COASTAL ZONE - LAND USE

ALBION QUADRANGLE

MAP NUMBER	LAND USE SYMBOL	SPECIAL CONDITIONS	IRRIGATED LANDS		NONIRRIGATED LANDS		TOTAL ACREAGE
			INCLUDING FALLOW	EXCLUDING FALLOW	INCLUDING FALLOW	EXCLUDING FALLOW	
35	G				198	198	
					198*	198*	
	T16		1	1			
			1*	1*			
	S5				3	3	
					3*	3*	
			1**	1**	201**	201**	
	NV				7360	7360	
					7360*	7360*	
	NW				92	92	
					92*	92*	
					7452**	7452**	
	U				28	28	
					28*	28*	
	UR				42	42	
					42*	42*	
	UI2				1	1	
					1*	1*	
	UV1				11	11	
					11*	11*	
					82**	82**	
	RR1				15	15	
					15*	15*	
	RT				9	9	
					9*	9*	
					24**	24**	
							7760

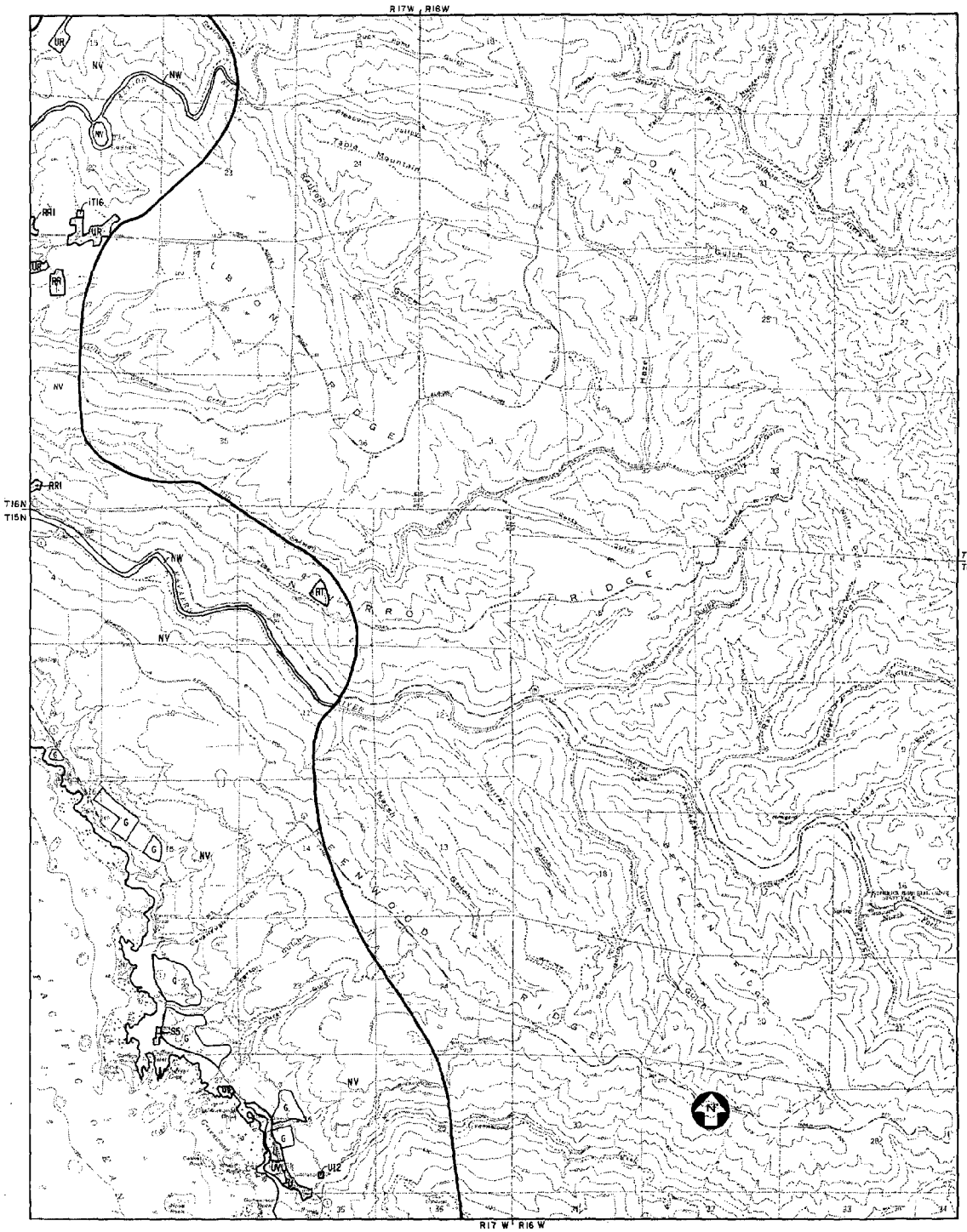

STATE OF CALIFORNIA
THE RESOURCES AGENCY
DEPARTMENT OF WATER RESOURCES

35 COASTAL ZONE MAP NUMBER

COASTAL ZONE - LAND USE

YEAR OF SURVEY 1972

ELK QUADRANGLE

MAP NUMBER	LAND USE SYMBOL	SPECIAL CONDITIONS	IRRIGATED LANDS		NONIRRIGATED LANDS		TOTAL ACREAGE
			INCLUDING FALLOW	EXCLUDING FALLOW	INCLUDING FALLOW	EXCLUDING FALLOW	
36	G		5	5	194	194	
			5*	5*	194*	194*	
	P3		38	38	81	81	
			38*	38*	81*	81*	
			43**	43**	275**	275**	
	NV				7404	7404	
					7404*	7404*	
	NR2				22	22	
					22*	22*	
	N_W				7	7	
					7*	7*	
					7433**	7433**	
	UI				2	2	
					2*	2*	
	UV1				156	156	
					156*	156*	
					158**	158**	
	RR1				64	64	
					64*	64*	
	RC				2	2	
					2*	2*	
	RT				5	5	
					5*	5*	
					71**	71**	
							7980

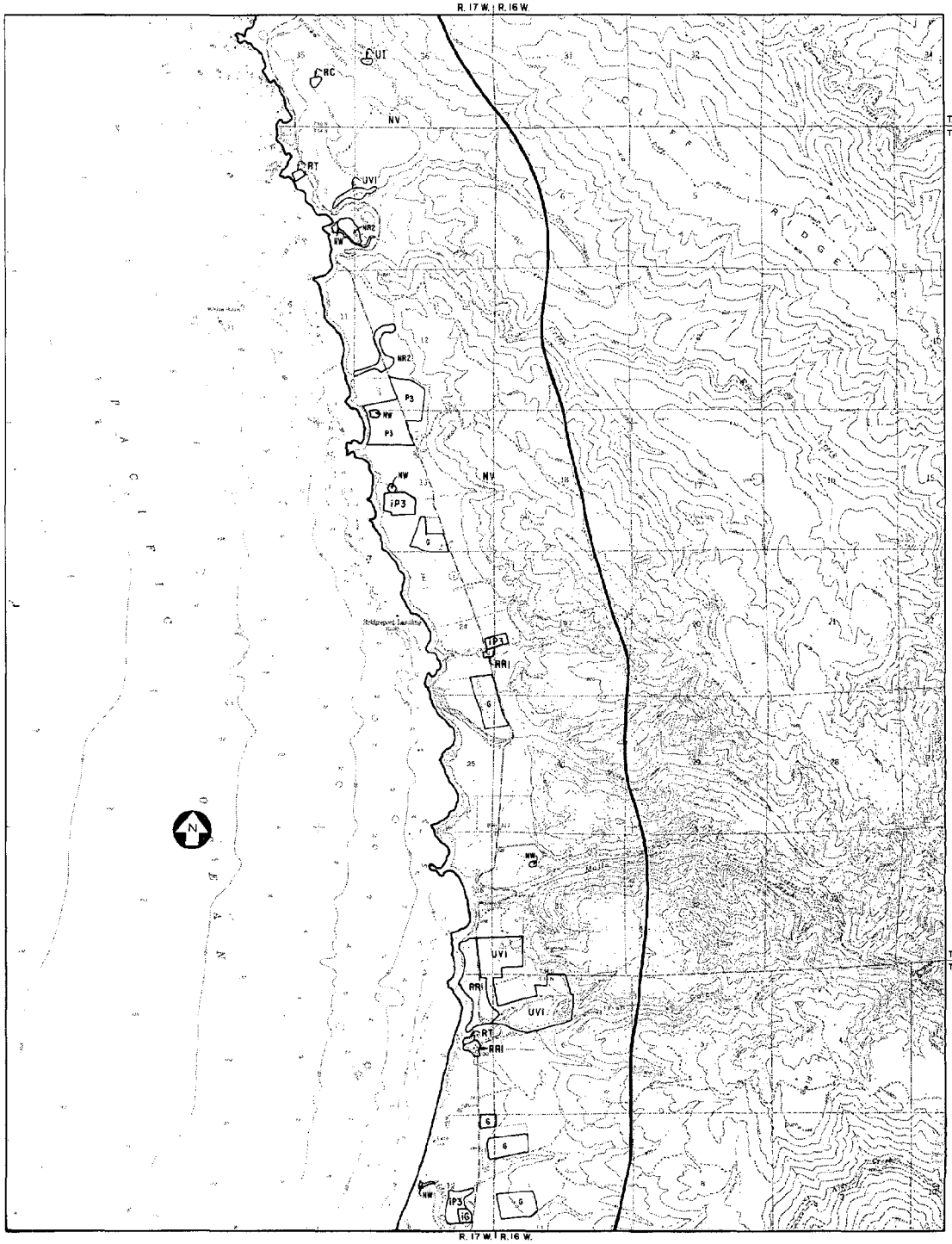

STATE OF CALIFORNIA
THE RESOURCES AGENCY
DEPARTMENT OF WATER RESOURCES

0 2000 4000 6000 FEET
0 600 1200 1800 METRES

YEAR OF SURVEY 1972

36 COASTAL ZONE MAP NUMBER

COASTAL ZONE - LAND USE

MALLO PASS QUADRANGLE

MAP NUMBER	LAND USE SYMBOL	SPECIAL CONDITIONS	IRRIGATED LANDS		NONIRRIGATED LANDS		TOTAL ACREAGE
			INCLUDING FALLOW	EXCLUDING FALLOW	INCLUDING FALLOW	EXCLUDING FALLOW	
37	G				256	256	
					256*	256*	
	F6		74	74			
			74*	74*			
	P3		561	561	69	69	
	P3	X	50	50			
			611*	611*	69*	69*	
	S2				11	11	
	S5				6	6	
					17*	17*	
			685**	685**	342**	342**	
	NV				14998	14998	
	NV	M			45	45	
	NV	P			643	643	
					15686*	15686*	
	NR2				267	267	
	NR2	P			5	5	
					272*	272*	
	NW				67	67	
	NW	P			2	2	
					69*	69*	
					16027**	16027**	
	U				111	111	
					111*	111*	
	UR				132	132	
	UR	M			1	1	
					133*	133*	
	UI				3	3	
	UI2				10	10	
	UI3				6	6	
					19*	19*	
	UV1				57	57	
					57*	57*	
					320**	320**	
	RC				10	10	
					10*	10*	
	RT				9	9	
					9*	9*	
					19**	19**	
							17393

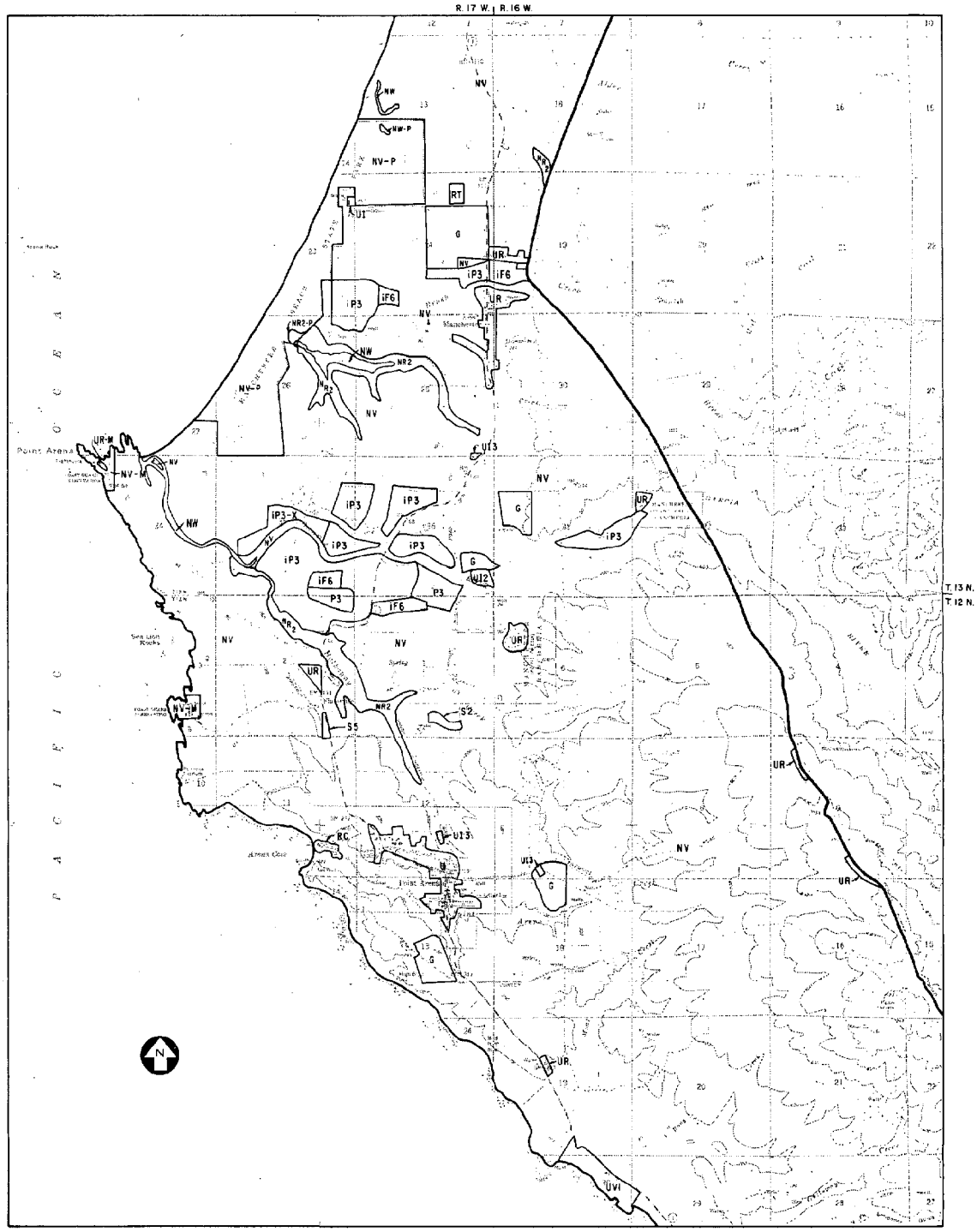

STATE OF CALIFORNIA
THE RESOURCES AGENCY
DEPARTMENT OF WATER RESOURCES

37 COASTAL ZONE MAP NUMBER

C 2000 4000 6000 FEET
D 600 1200 1800 METRES

YEAR OF SURVEY 1972

COASTAL ZONE - LAND USE

POINT ARENA QUADRANGLE

MAP NUMBER	LAND USE SYMBOL	SPECIAL CONDITIONS	IRRIGATED LANDS		NONIRRIGATED LANDS		TOTAL ACREAGE
			INCLUDING FALLOW	EXCLUDING FALLOW	INCLUDING FALLOW	EXCLUDING FALLOW	
38	NV				658	658	
					658*	658*	
					658**	658**	
	UR				1	1	
					1*	1*	
					1**	1**	
							659

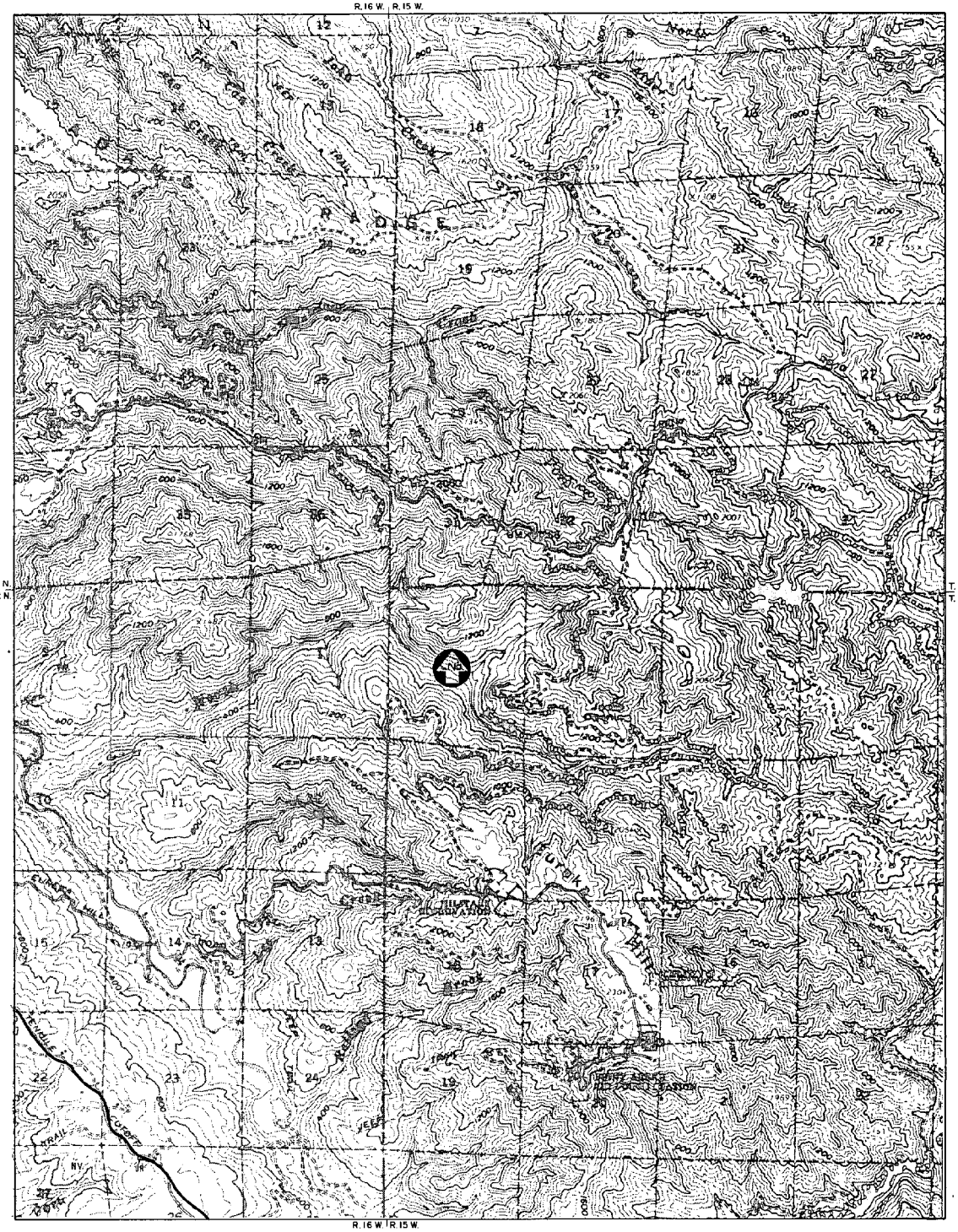

STATE OF CALIFORNIA
THE RESOURCES AGENCY
DEPARTMENT OF WATER RESOURCES

0 2000 4000 6000 FEET
0 600 1200 1800 METRES

YEAR OF SURVEY 1972

38 COASTAL ZONE MAP NUMBER

COASTAL ZONE - LAND USE

POINT ARENA N. E. 1/4 QUADRANGLE

MAP NUMBER	LAND USE SYMBOL	SPECIAL CONDITIONS	IRRIGATED LANDS		NONIRRIGATED LANDS		TOTAL ACREAGE
			INCLUDING FALLOW	EXCLUDING FALLOW	INCLUDING FALLOW	EXCLUDING FALLOW	
39	NV				2031	2031	
					2031*	2031*	
					2031**	2031**	
	RR1				51	51	
					51*	51*	
					51**	51**	
							2082

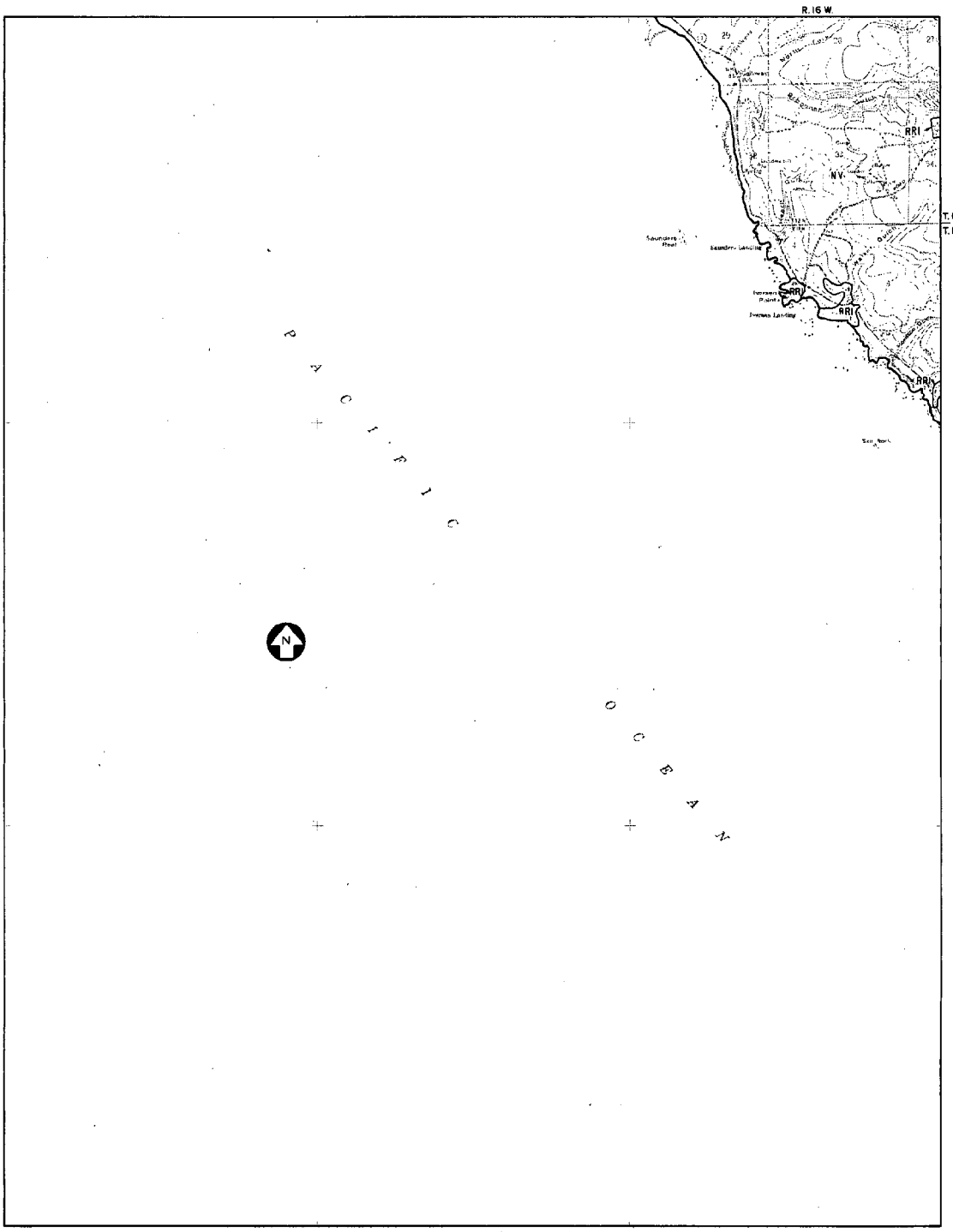

STATE OF CALIFORNIA
THE RESOURCES AGENCY
DEPARTMENT OF WATER RESOURCES

0 2000 4000 6000 FEET
0 600 1200 1800 METRES

YEAR OF SURVEY 1972

39 COASTAL ZONE MAP NUMBER

COASTAL ZONE - LAND USE

SAUNDERS REEF QUADRANGLE

MAP NUMBER	LAND USE SYMBOL	SPECIAL CONDITIONS	IRRIGATED LANDS		NONIRRIGATED LANDS		TOTAL ACREAGE
			INCLUDING FALLOW	EXCLUDING FALLOW	INCLUDING FALLOW	EXCLUDING FALLOW	
40	NV				10983	10983	
					10983*	10983*	
	NW				43	43	
					43*	43*	
					11026**	11026**	
	U				109	109	
					109*	109*	
	UR				155	155	
					155*	155*	
	UV1				135	135	
	UV4				29	29	
					164*	164*	
					428**	428**	
	RR1				421	421	
					421*	421*	
	RC				11	11	
					11*	11*	
	RT				41	41	
Mendocino Co.					41*	41*	
					473**	473**	11927
	NV				873	873	
	NV	P			141	141	
					1014*	1014*	
	NW				46	46	
Sonoma Co.					46*	46*	
					1060**	1060**	
	RR1				23	23	
					23*	23*	
					23**	23**	1083

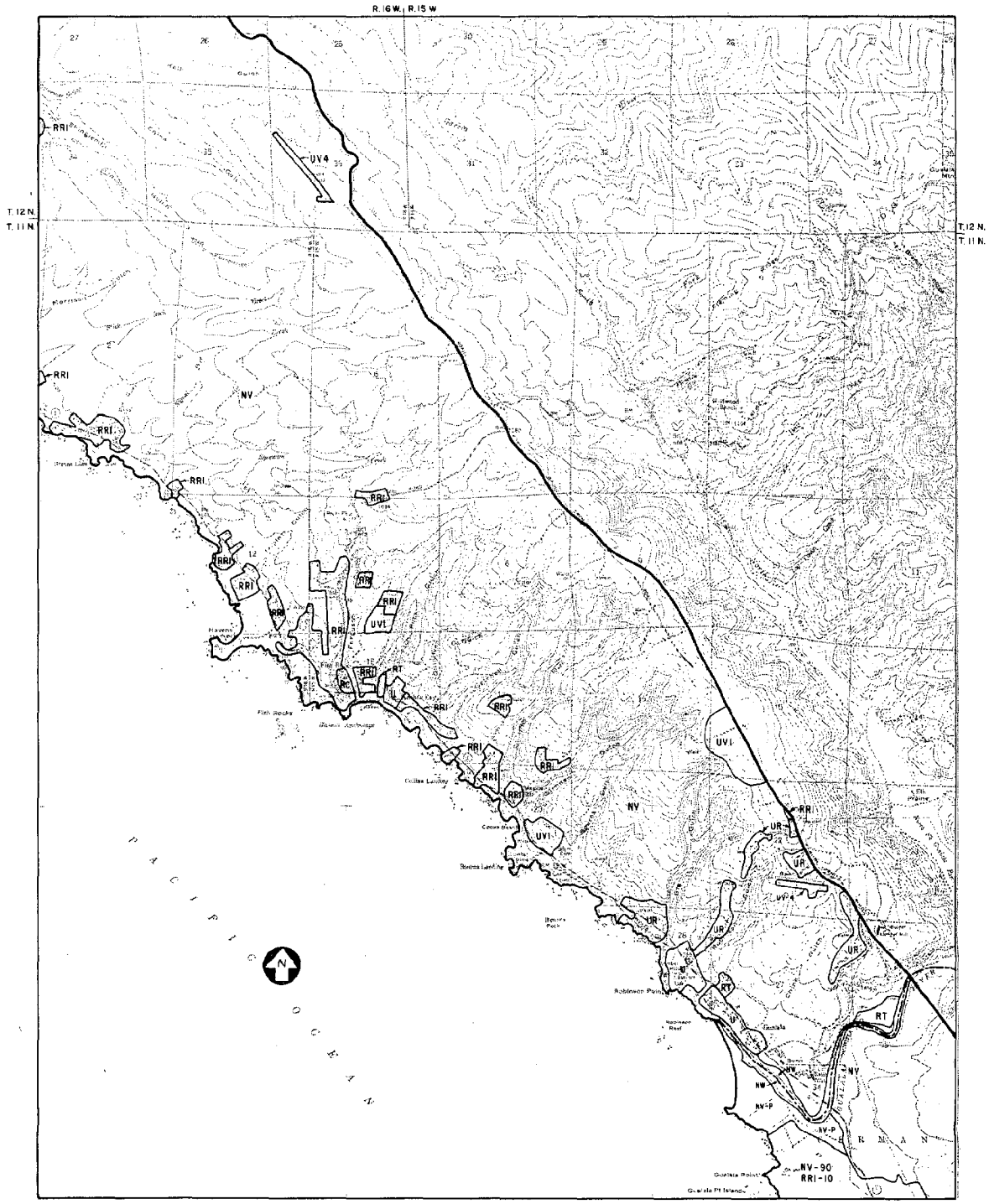

STATE OF CALIFORNIA
THE RESOURCES AGENCY
DEPARTMENT OF WATER RESOURCES

0 2000 4000 6000 FEET
0 600 1200 1800 METRES

MENDOCINO YEAR OF SURVEY 1972
SONOMA YEAR OF SURVEY 1974

40 COASTAL ZONE MAP NUMBER

COASTAL ZONE - LAND USE

GUALALA QUADRANGLE

MAP NUMBER	LAND USE SYMBOL	SPECIAL CONDITIONS	IRRIGATED LANDS		NONIRRIGATED LANDS		TOTAL ACREAGE
			INCLUDING FALLOW	EXCLUDING FALLOW	INCLUDING FALLOW	EXCLUDING FALLOW	
41	NV				376 376* 376**	376 376* 376**	376



STATE OF CALIFORNIA
THE RESOURCES AGENCY
DEPARTMENT OF WATER RESOURCES

41 COASTAL ZONE MAP NUMBER

0 2000 4000 6000 FEET
0 600 1200 1800 METRES

YEAR OF SURVEY 1974

COASTAL ZONE - LAND USE

ORNBAUN VALLEY S. W. 1/4 QUADRANGLE

MAP NUMBER	LAND USE SYMBOL	SPECIAL CONDITIONS	IRRIGATED LANDS		NONIRRIGATED LANDS		TOTAL ACREAGE
			INCLUDING FALLOW	EXCLUDING FALLOW	INCLUDING FALLOW	EXCLUDING FALLOW	
42	P3		4	4			
			4*	4*			
			4**	4**			
	NV				4268	4268	
					4268*	4268*	
	NR2				36	36	
					36*	36*	
					4304**	4304**	
	UR				4	4	
					4*	4*	
	UV4				8	8	
					8*	8*	
					12**	12**	
	RR1				2321	2321	
					2321*	2321*	
					2321**	2321**	
							6641

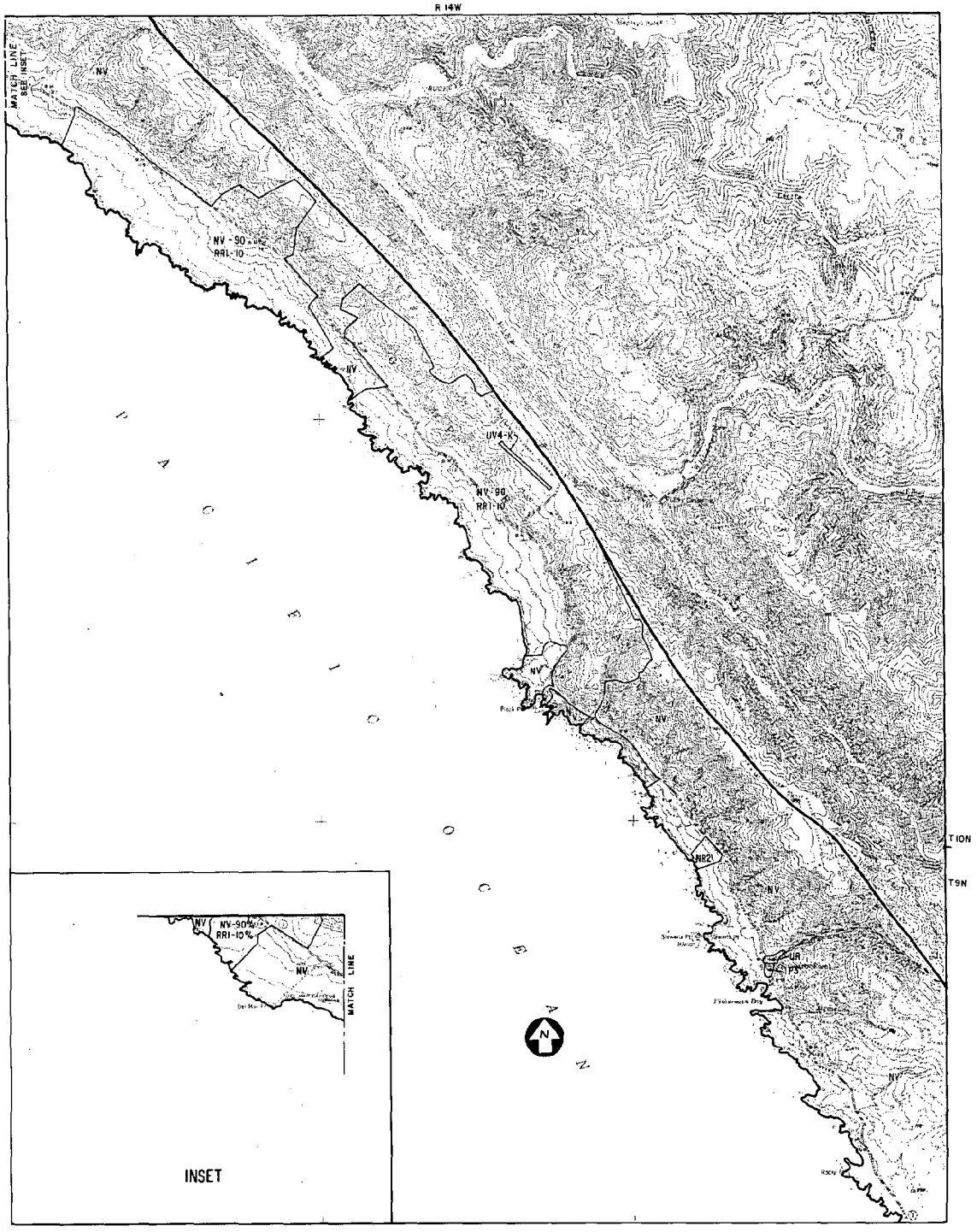

STATE OF CALIFORNIA
THE RESOURCES AGENCY
DEPARTMENT OF WATER RESOURCES

42 COASTAL ZONE MAP NUMBER

0 2000 4000 6000 FEET
0 600 1200 1800 METRES

YEAR OF SURVEY 1974

COASTAL ZONE - LAND USE

STEWARTS POINT QUADRANGLE

MAP NUMBER	LAND USE SYMBOL	SPECIAL CONDITIONS	IRRIGATED LANDS		NONIRRIGATED LANDS		TOTAL ACREAGE
			INCLUDING FALLOW	EXCLUDING FALLOW	INCLUDING FALLOW	EXCLUDING FALLOW	
43	NV				595 595* 595**	595 595* 595**	595

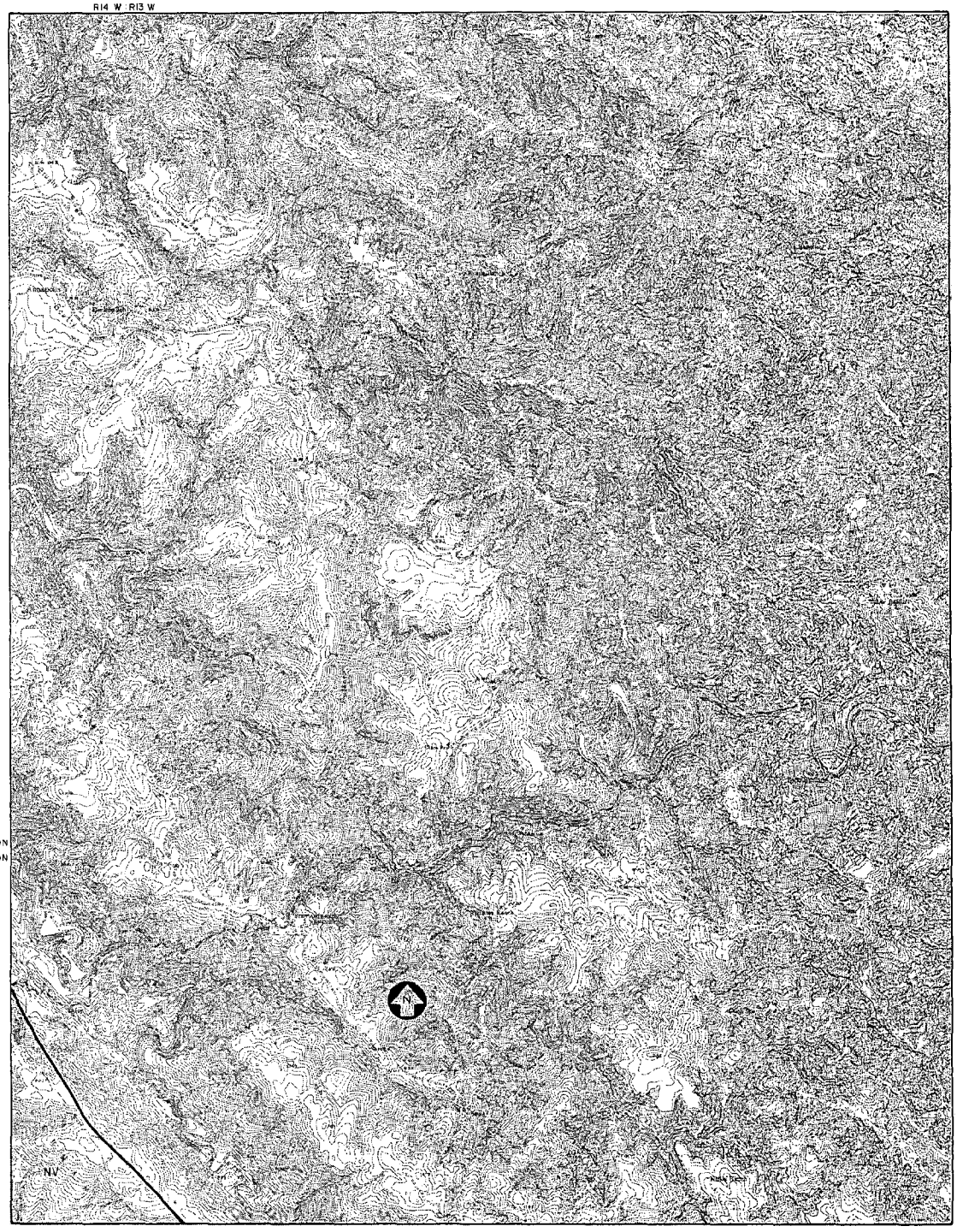

STATE OF CALIFORNIA
THE RESOURCES AGENCY
DEPARTMENT OF WATER RESOURCES

0 2000 4000 6000 FEET
0 600 1200 1800 METRES

YEAR OF SURVEY 1974

43 COASTAL ZONE MAP NUMBER

COASTAL ZONE - LAND USE

ANNAPOLIS QUADRANGLE

MAP NUMBER	LAND USE SYMBOL	SPECIAL CONDITIONS	IRRIGATED LANDS		NONIRRIGATED LANDS		TOTAL ACREAGE
			INCLUDING FALLOW	EXCLUDING FALLOW	INCLUDING FALLOW	EXCLUDING FALLOW	
44	NV				6406	6406	
	NV	P			3110	3110	
					9516*	9516*	
					9516**	9516**	
	UR				38	38	
					38*	38*	
	UC				15	15	
					15*	15*	
	UI				29	29	
					29*	29*	
					82**	82**	
	RR14				53	53	
					53*	53*	
	RC				13	13	
					13*	13*	
	RT				5	5	
					5*	5*	
					71**	71**	
							9669

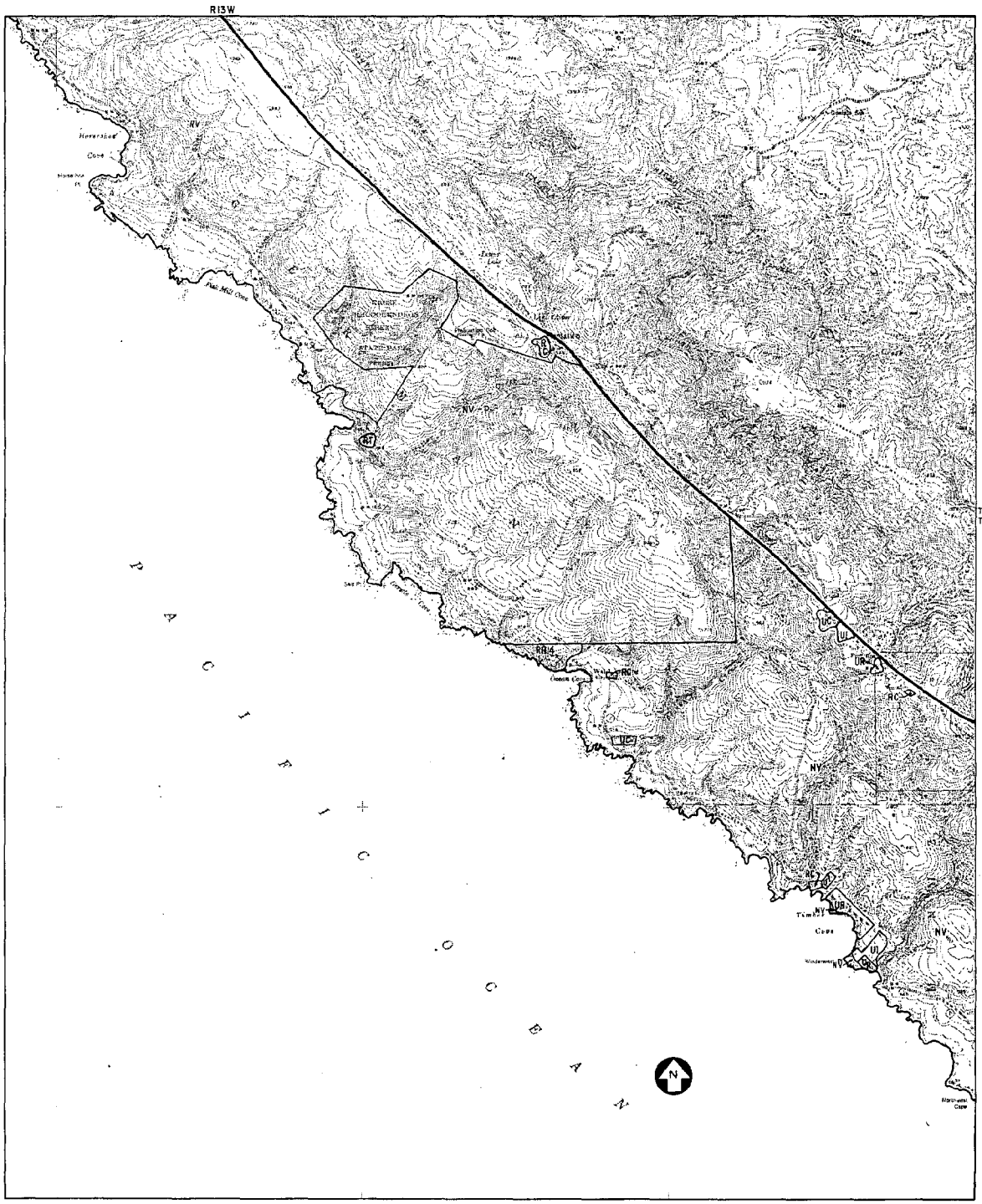

STATE OF CALIFORNIA
THE RESOURCES AGENCY
DEPARTMENT OF WATER RESOURCES

44 COASTAL ZONE MAP NUMBER

0 2000 4000 6000 FEET
0 600 1200 1800 METRES

YEAR OF SURVEY 1974

COASTAL ZONE - LAND USE

PLANTATION QUADRANGLE

MAP NUMBER	LAND USE SYMBOL	SPECIAL CONDITIONS	IRRIGATED LANDS		NONIRRIGATED LANDS		TOTAL ACREAGE
			INCLUDING FALLOW	EXCLUDING FALLOW	INCLUDING FALLOW	EXCLUDING FALLOW	
45	NV				4193	4193	
	NV	P			16	16	
					4209*	4209*	
					4209**	4209**	
	UR				10	10	
					10*	10*	
	UI				2	2	
					2*	2*	
					12**	12**	
							4221



STATE OF CALIFORNIA
THE RESOURCES AGENCY
DEPARTMENT OF WATER RESOURCES

0 2000 4000 6000 FEET
0 600 1200 1800 METRES

YEAR OF SURVEY 1974

45 COASTAL ZONE MAP NUMBER

COASTAL ZONE - LAND USE

FORT ROSS QUADRANGLE

MAP NUMBER	LAND USE SYMBOL	SPECIAL CONDITIONS	IRRIGATED LANDS		NONIRRIGATED LANDS		TOTAL ACREAGE
			INCLUDING FALLOW	EXCLUDING FALLOW	INCLUDING FALLOW	EXCLUDING FALLOW	
46	Nv				2148	2148	
	NV	P			29	29	
					2177*	2177*	
					2177**	2177**	
							2177

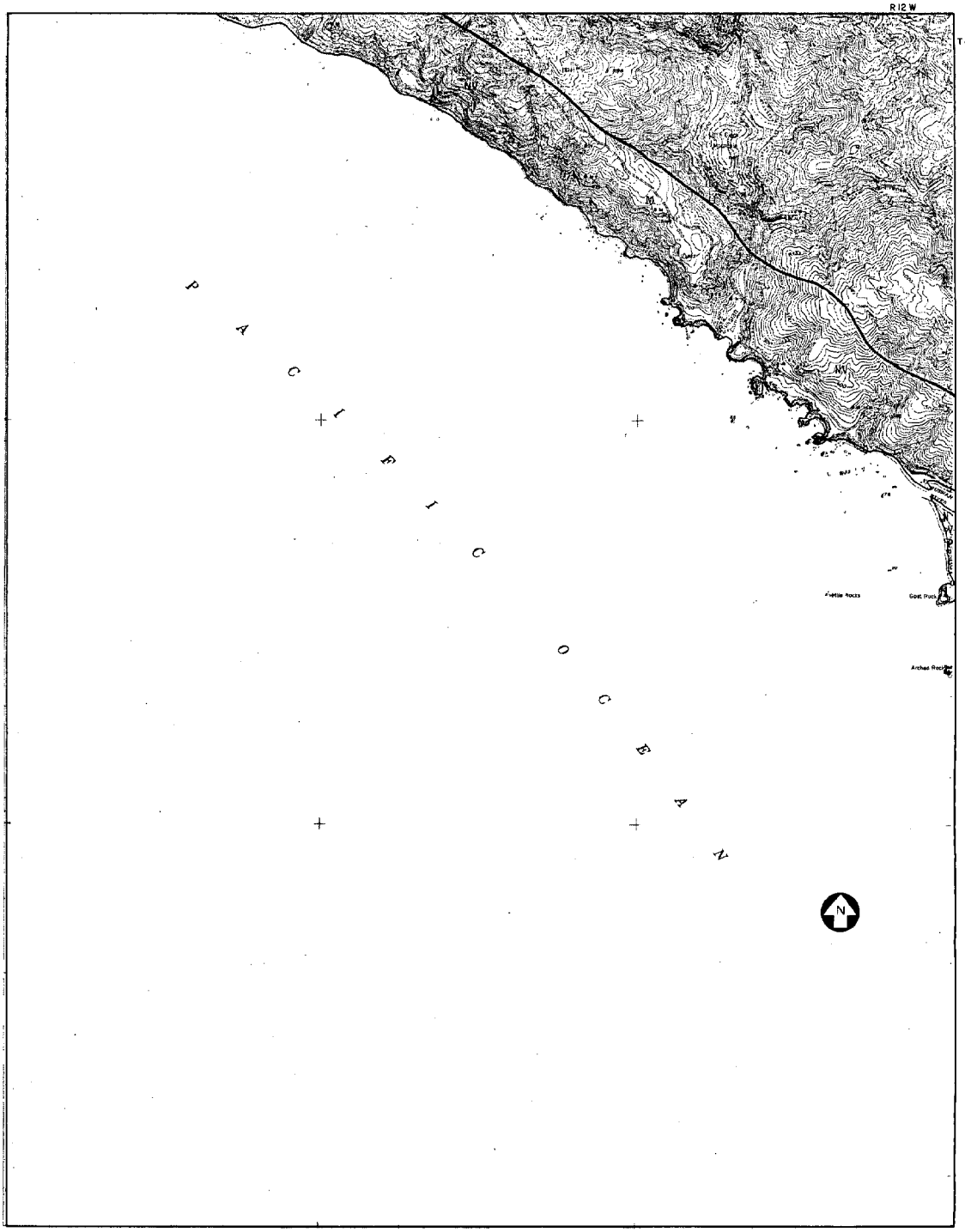

STATE OF CALIFORNIA
THE RESOURCES AGENCY
DEPARTMENT OF WATER RESOURCES

0 2000 4000 6000 FEET
0 600 1200 1800 METRES

YEAR OF SURVEY 1974

46 COASTAL ZONE MAP NUMBER

COASTAL ZONE - LAND USE

ARCHED ROCK QUADRANGLE

MAP NUMBER	LAND USE SYMBOL	SPECIAL CONDITIONS	IRRIGATED LANDS		NONIRRIGATED LANDS		TOTAL ACREAGE
			INCLUDING FALLOW	EXCLUDING FALLOW	INCLUDING FALLOW	EXCLUDING FALLOW	
47	G6				168	168	
					168*	168*	
					168**	168**	
	NV				13683	13683	
	NV	P			702	702	
					14385*	14385*	
	NW				414	414	
					414*	414*	
					14799**	14799**	
	U				107	107	
					107*	107*	
	UR				28	28	
					28*	28*	
	UC4				1	1	
					1*	1*	
	UI6				5	5	
					5*	5*	
					141**	141**	
	RR2				39	39	
					39*	39*	
	RC				11	11	
					11*	11*	
	RT				4	4	
					4*	4*	
					54**	54**	
							15162

STATE OF CALIFORNIA
THE RESOURCES AGENCY
DEPARTMENT OF WATER RESOURCES

47 COASTAL ZONE MAP NUMBER

0 2000 4000 6000 FEET
0 600 1200 1800 METRES

YEAR OF SURVEY 1974

DUNCANS MILLS QUADRANGLE

COASTAL ZONE - LAND USE

MAP NUMBER	LAND USE SYMBOL	SPECIAL CONDITIONS	IRRIGATED LANDS		NONIRRIGATED LANDS		TOTAL ACREAGE
			INCLUDING FALLOW	EXCLUDING FALLOW	INCLUDING FALLOW	EXCLUDING FALLOW	
48	Nv				78 78* 78**	78 79* 78**	78

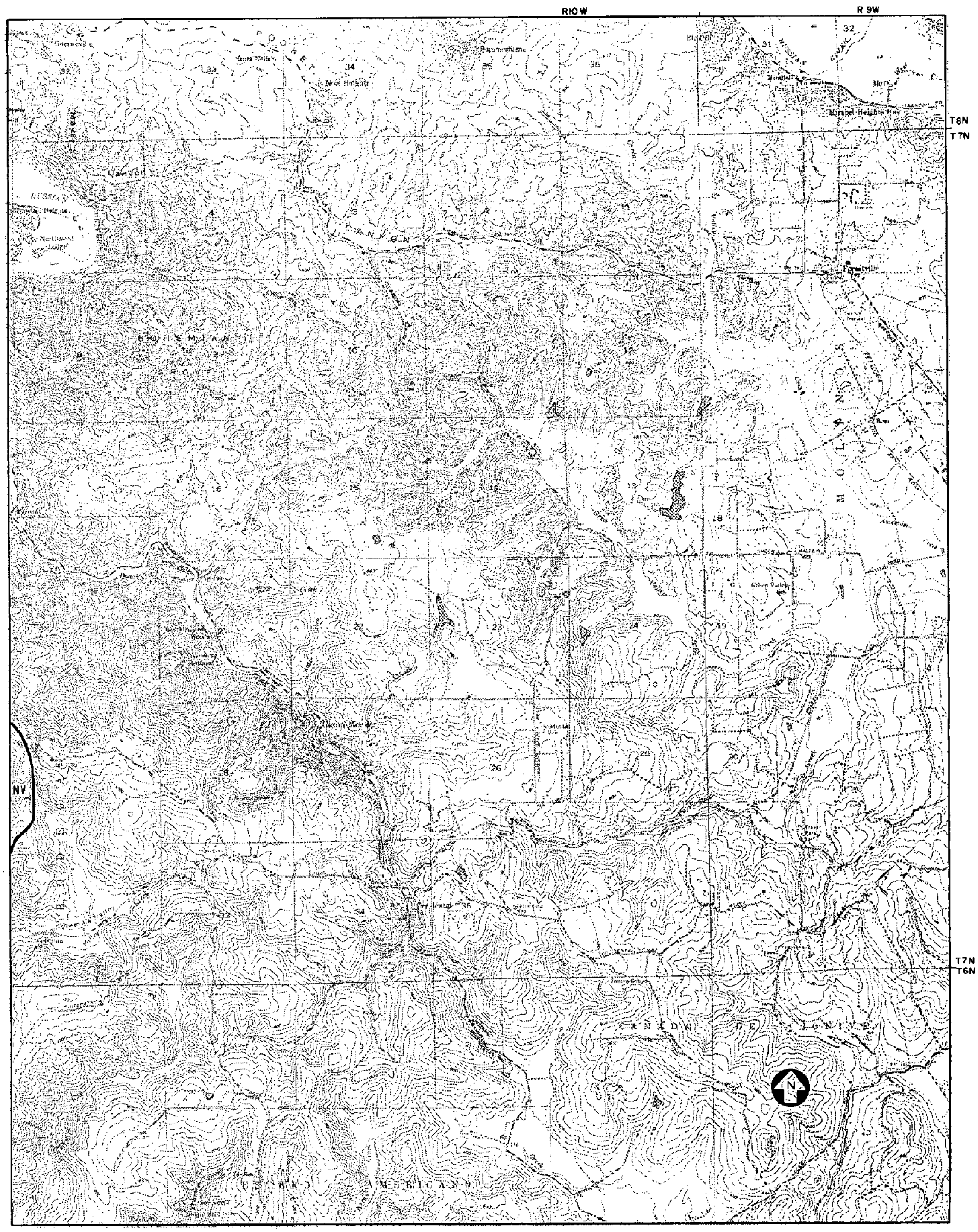

STATE OF CALIFORNIA
THE RESOURCES AGENCY
DEPARTMENT OF WATER RESOURCES

0 2000 4000 6000 FEET
0 600 1200 1800 METRES

YEAR OF SURVEY 1974

48 COASTAL ZONE MAP NUMBER

COASTAL ZONE - LAND USE

CAMP MEEKER QUADRANGLE

MAP NUMBER	LAND USE SYMBOL	SPECIAL CONDITIONS	IRRIGATED LANDS		NONIRRIGATED LANDS		TOTAL ACREAGE
			INCLUDING FALLOW	EXCLUDING FALLOW	INCLUDING FALLOW	EXCLUDING FALLOW	
49	G6				86	86	
					86*	86*	
	S3				9	9	
					9*	9*	
					95**	95**	
	NV				7563	7563	
	Nv	P			834	834	
					8397*	8397*	
	NR1				186	186	
					186*	186*	
	NW				826	826	
					826*	826*	
					9409**	9409**	
	U				96	96	
					96*	96*	
	UR				70	70	
					70*	70*	
	UC				7	7	
					7*	7*	
	UV1				50	50	
	UV4				5	5	
					55*	55*	
					228**	228**	
	RR1				11	11	
					11*	11*	
	RT				48	48	
					48*	48*	
					59**	59**	
							9791

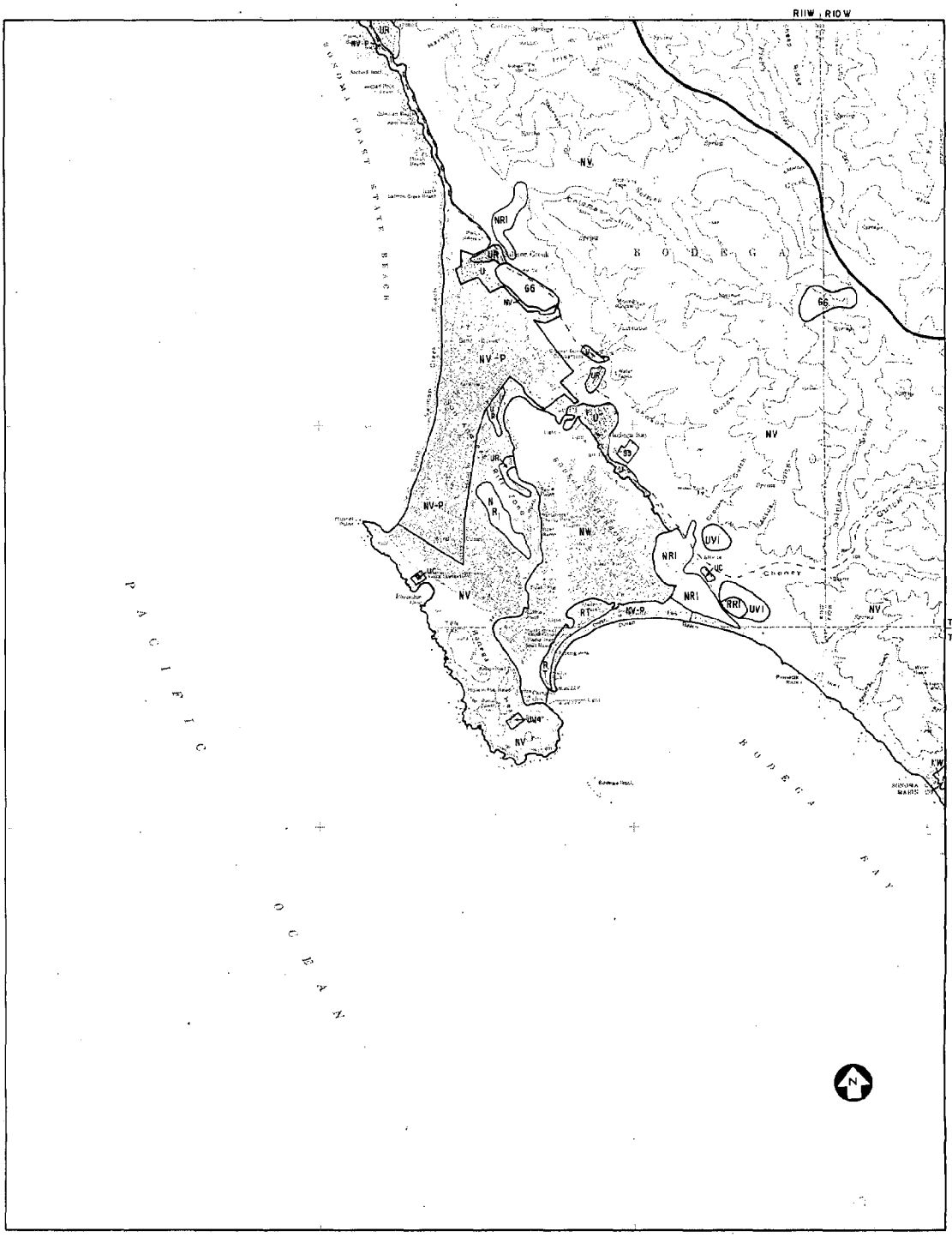

STATE OF CALIFORNIA
THE RESOURCES AGENCY
DEPARTMENT OF WATER RESOURCES

49 COASTAL ZONE MAP NUMBER

0 2000 4000 6000 FEET
0 600 1200 1800 METRES

YEAR OF SURVEY 1974

BODEGA HEAD QUADRANGLE

COASTAL ZONE - LAND USE

MAP NUMBER	LAND USE SYMBOL	SPECIAL CONDITIONS	IRRIGATED LANDS		NONIRRIGATED LANDS		TOTAL ACREAGE
			INCLUDING FALLOW	EXCLUDING FALLOW	INCLUDING FALLOW	EXCLUDING FALLOW	
50	Nv				14395	14395	
					14395*	14395*	
	NR1				236	236	
					236*	236*	
	Nw				238	238	
					238*	238*	
					14869**	14869**	
	PR6				55	55	
Marin Co.					55*	55*	
					55**	55**	
							14924
	G6				211	211	
Sonoma Co.					211*	211*	
					211**	211**	
	Nv				6028	6028	
					6028*	6028*	
	NR1				176	176	
					176*	176*	
	Nw				127	127	
					127*	127*	
					6331**	6331**	
	U				44	44	
					44*	44*	
					44**	44**	
							6586

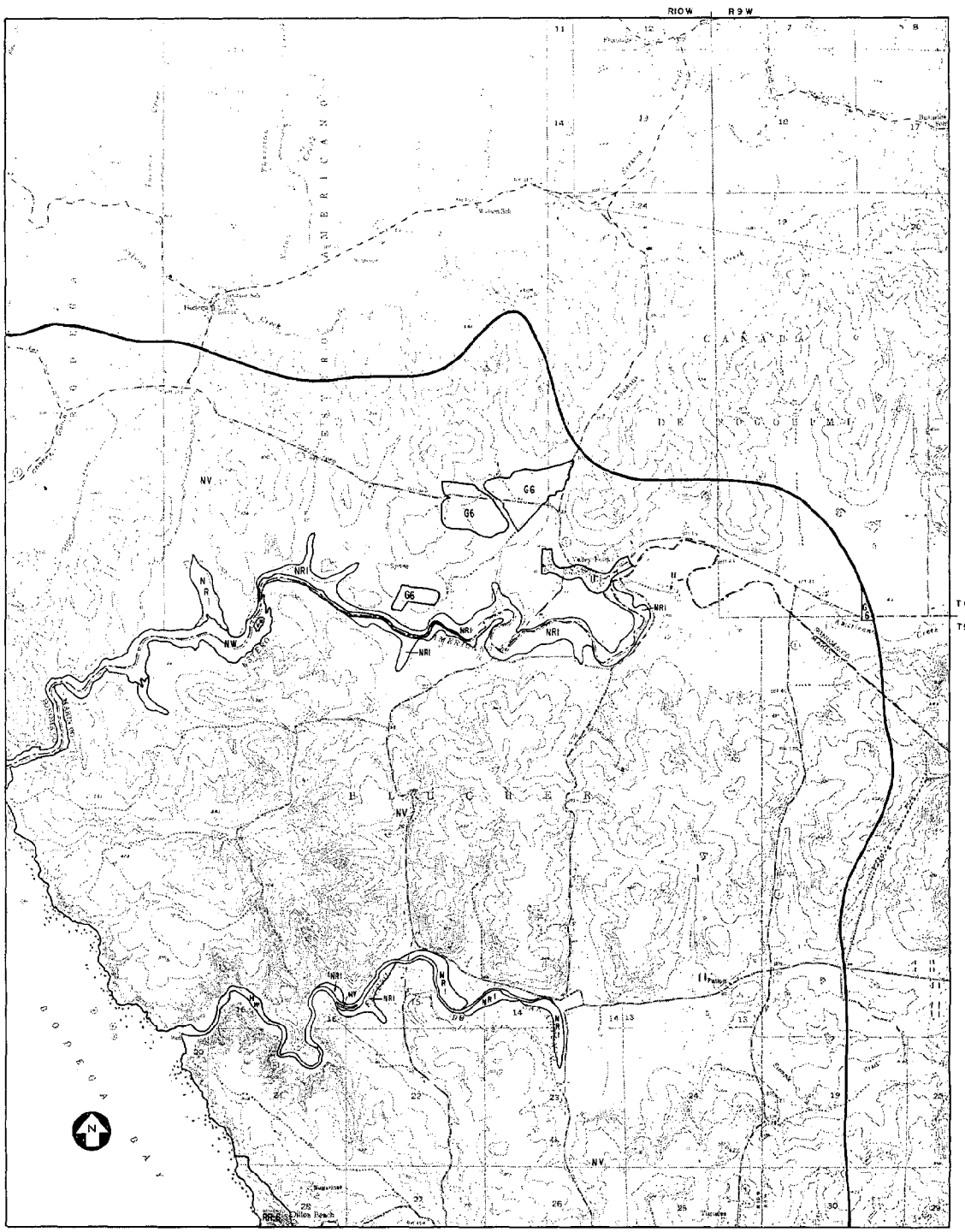

STATE OF CALIFORNIA
THE RESOURCES AGENCY
DEPARTMENT OF WATER RESOURCES

0 2000 4000 6000 FEET
0 600 1200 1800 METRES

YEAR OF SURVEY 1974

50 COASTAL ZONE MAP NUMBER

VALLEY FORD QUADRANGLE

COASTAL ZONE - LAND USE

MAP NUMBER	LAND USE SYMBOL	SPECIAL CONDITIONS	IRRIGATED LANDS		NONIRRIGATED LANDS		TOTAL ACREAGE
			INCLUDING FALLOW	EXCLUDING FALLOW	INCLUDING FALLOW	EXCLUDING FALLOW	
51	NV				10297	10297	
	NV	P			6173	6173	
					16470*	16470*	
	NW				5390	5390	
					5390*	5390*	
					21860**	21860**	
	U				65	65	
					65*	65*	
	UR				50	50	
					50*	50*	
	UC6				33	33	
					33*	33*	
					148**	148**	
	RR4				5	5	
	RR6				15	15	
					20*	20*	
	RC				3	3	
					3*	3*	
					23**	23**	
							22031

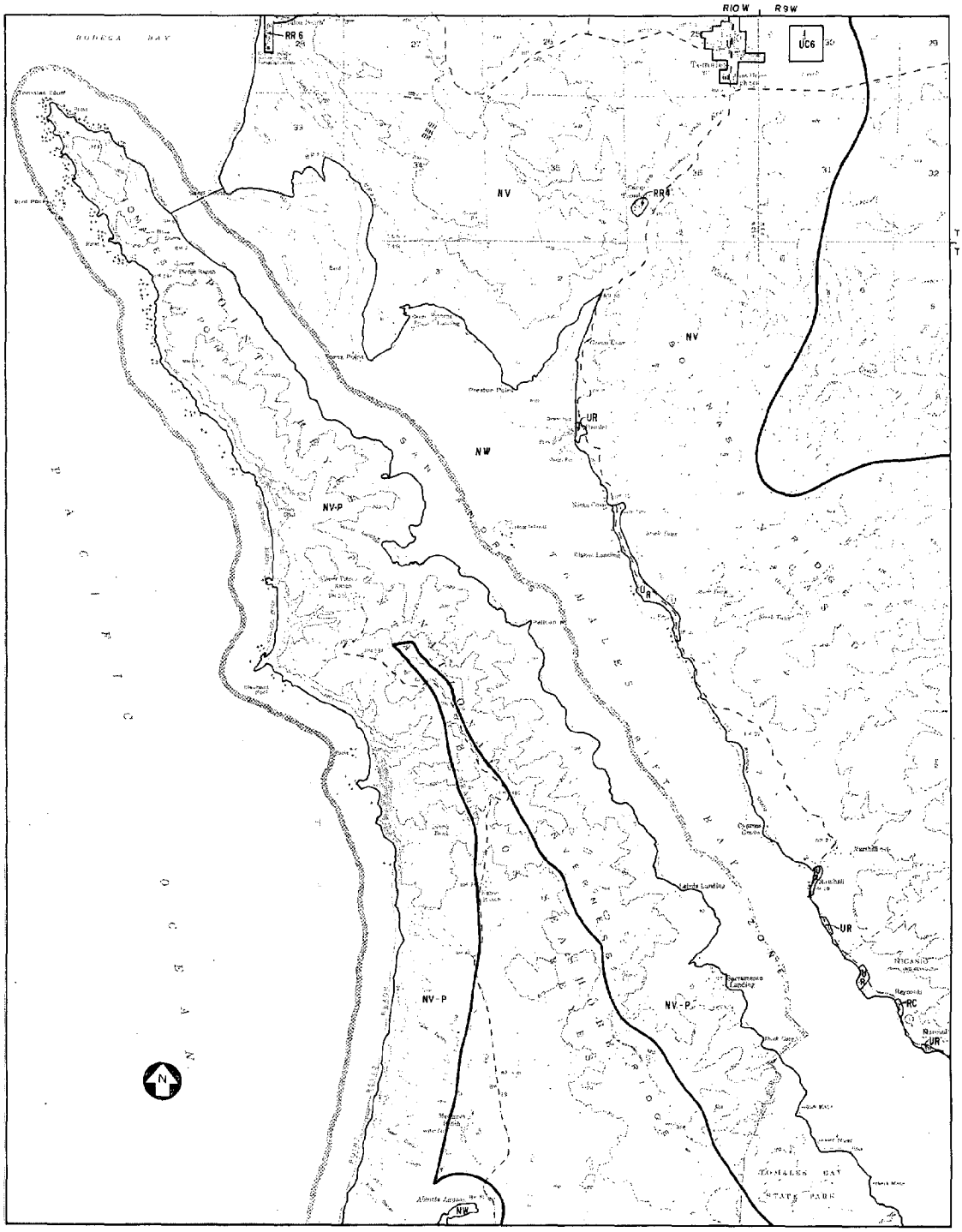

STATE OF CALIFORNIA
THE RESOURCES AGENCY
DEPARTMENT OF WATER RESOURCES

0 2000 4000 6000 FEET
0 600 1200 1800 METRES

YEAR OF SURVEY 1974

51 COASTAL ZONE MAP NUMBER

COASTAL ZONE - LAND USE

TOMALES QUADRANGLE

MAP NUMBER	LAND USE SYMBOL	SPECIAL CONDITIONS	IRRIGATED LANDS		NONIRRIGATED LANDS		TOTAL ACREAGE
			INCLUDING FALLOW	EXCLUDING FALLOW	INCLUDING FALLOW	EXCLUDING FALLOW	
52	G6				15	15	
					15*	15*	
	S3				6	6	
					6*	6*	
					21**	21**	
	NV				4517	4517	
					4517*	4517*	
					4517**	4517**	
							4538

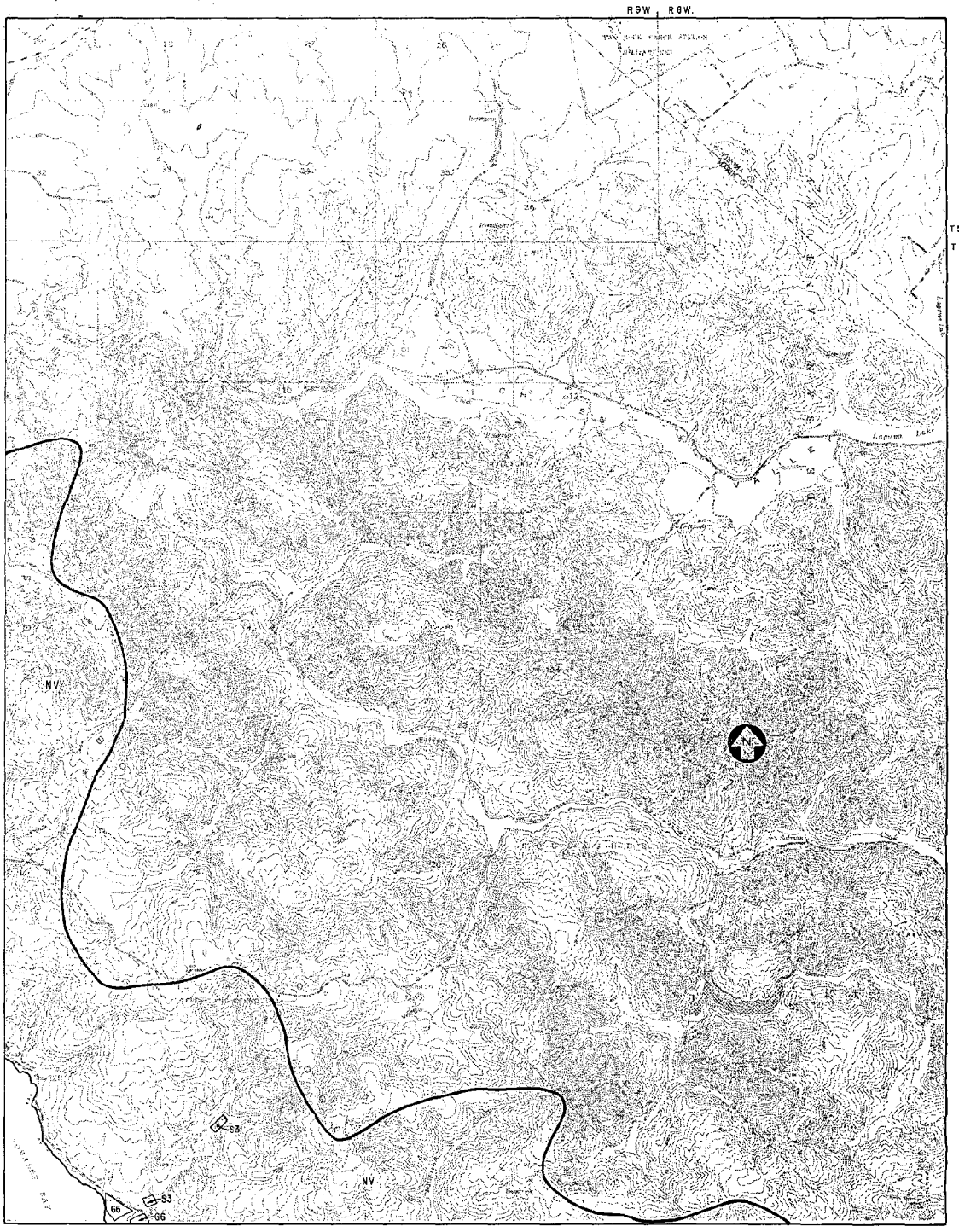

STATE OF CALIFORNIA
THE RESOURCES AGENCY
DEPARTMENT OF WATER RESOURCES

0 2000 4000 6000 FEET
0 600 1200 1800 METRES

YEAR OF SURVEY 1974

52 COASTAL ZONE MAP NUMBER

COASTAL ZONE - LAND USE

POINT REYES QUADRANGLE

MAP NUMBER	LAND USE SYMBOL	SPECIAL CONDITIONS	IRRIGATED LANDS		NONIRRIGATED LANDS		TOTAL ACREAGE
			INCLUDING FALLOW	EXCLUDING FALLOW	INCLUDING FALLOW	EXCLUDING FALLOW	
53	NV				94	94	
	NV	M			108	108	
	NV	P			13700	13700	
					13902*	13902*	
	NW				2676	2676	
					2676*	2676*	
					16578**	16578**	
							16578

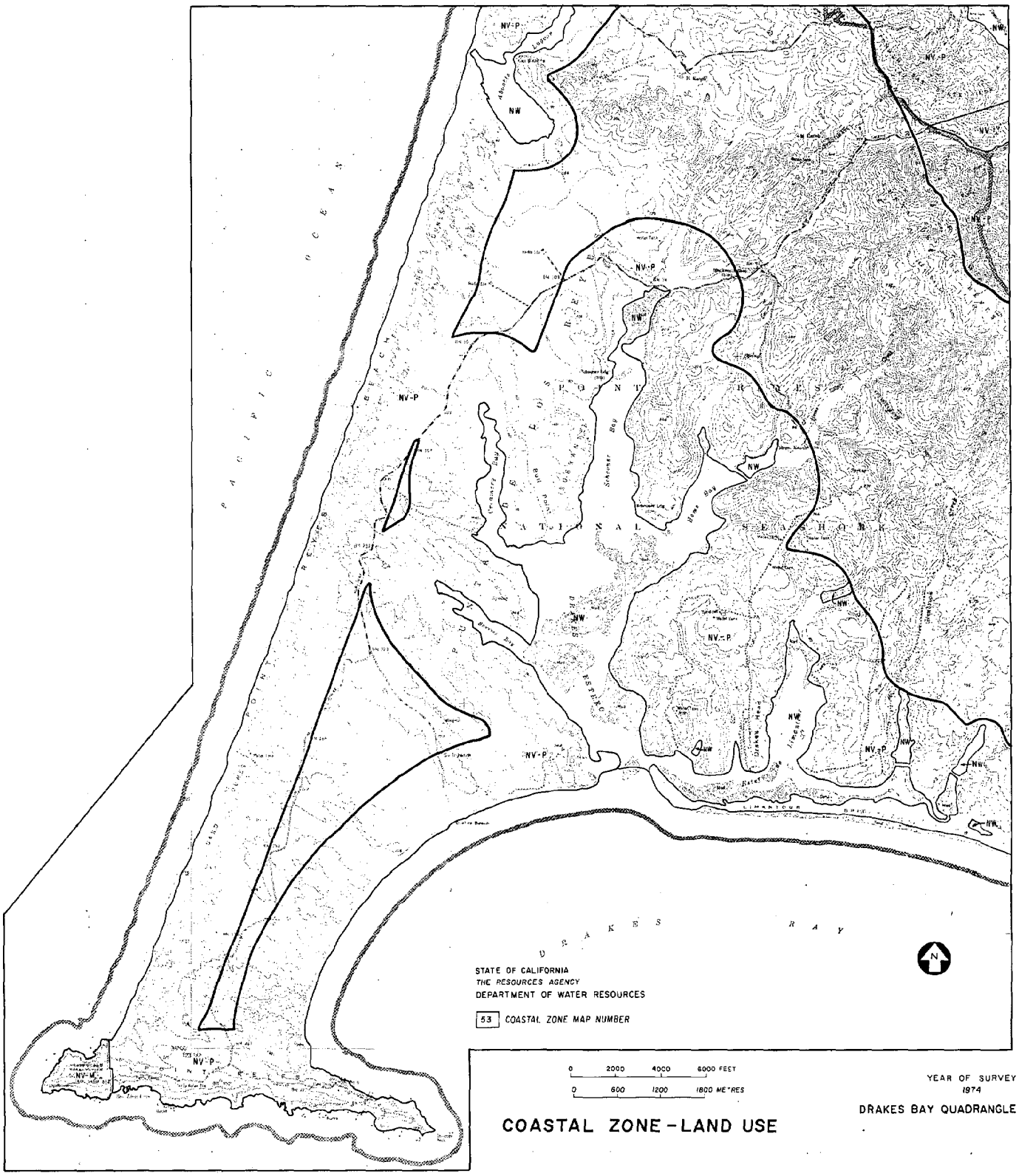

COASTAL ZONE - LAND USE

MAP NUMBER	LAND USE SYMBOL	SPECIAL CONDITIONS	IRRIGATED LANDS		NONIRRIGATED LANDS		TOTAL ACREAGE
			INCLUDING FALLOW	EXCLUDING FALLOW	INCLUDING FALLOW	EXCLUDING FALLOW	
54	G6				23	23	
					23*	23*	
	P3		426	426			
	P3	X	43	43			
			469*	469*			
	T16		4	4			
			4*	4*			
			473**	473**	23**	23**	
	NV				15161	15161	
	NV	P			2795	2795	
					17956*	17956*	
	NR1				199	199	
					199*	199*	
	NW				1460	1460	
					1460*	1460*	
					19615**	19615**	
	U				7	7	
					7*	7*	
	UR				469	469	
					469*	469*	
	UC				7	7	
					7*	7*	
	UI2				4	4	
					4*	4*	
	UV1				10	10	
					10*	10*	
					497**	497**	
	RR1				72	72	
					72*	72*	
	RT				35	35	
					35*	35*	
					107**	107**	
							20715

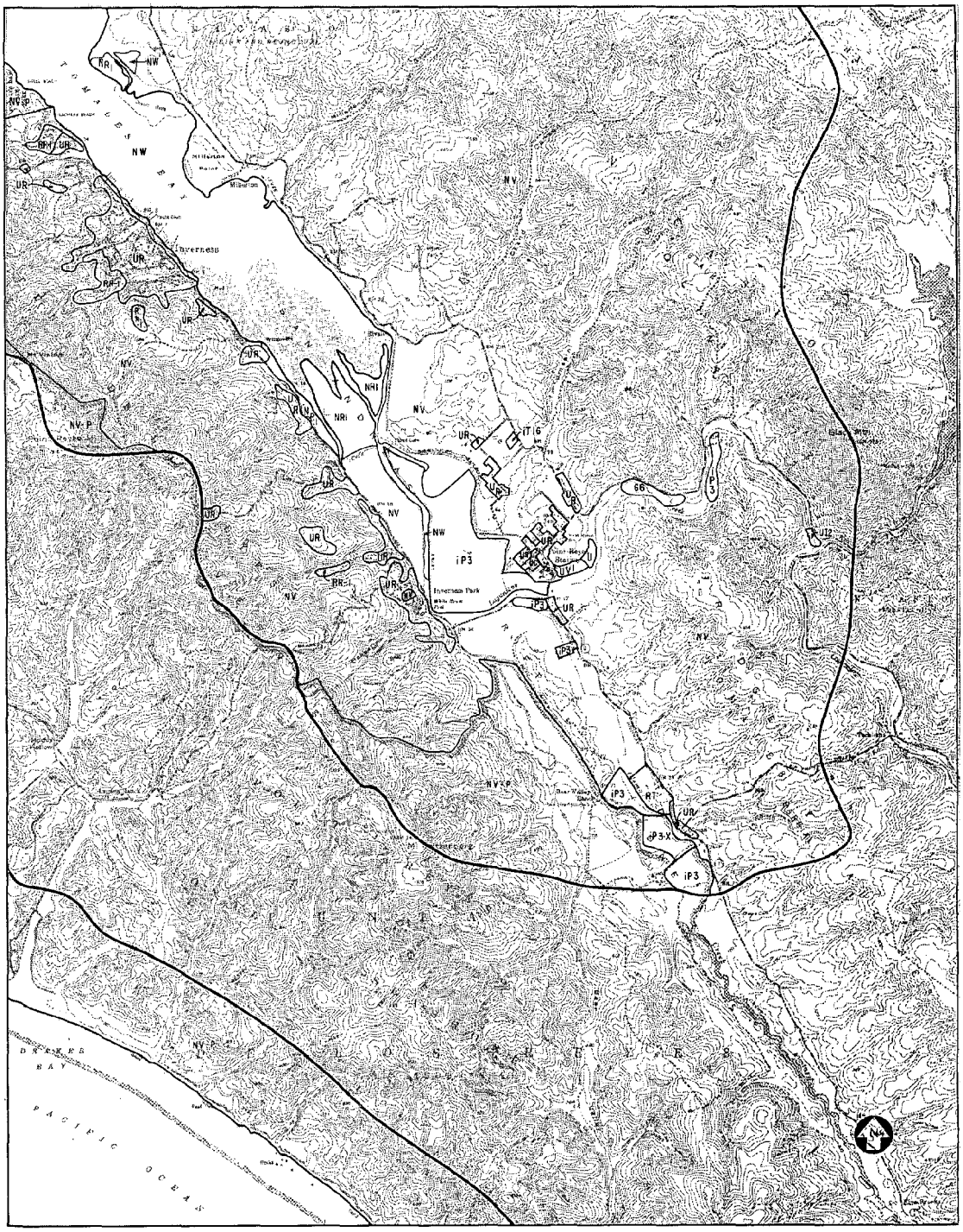

STATE OF CALIFORNIA
THE RESOURCES AGENCY
DEPARTMENT OF WATER RESOURCES

0 2000 4000 6000 FEET
0 600 1200 1800 METRES

YEAR OF SURVEY 1974

54 COASTAL ZONE MAP NUMBER

COASTAL ZONE - LAND USE

INVERNESS QUADRANGLE

MAP NUMBER	LAND USE SYMBOL	SPECIAL CONDITIONS	IRRIGATED LANDS		NONIRRIGATED LANDS		TOTAL ACREAGE
			INCLUDING FALLOW	EXCLUDING FALLOW	INCLUDING FALLOW	EXCLUDING FALLOW	
55	NV	P			2600	2600	
					2600*	2600*	
	NW				52	52	
					52*	52*	
	RC				2652**	2652**	
					5	5	
					5*	5*	
					5**	5**	
							2657

STATE OF CALIFORNIA
THE RESOURCES AGENCY
DEPARTMENT OF WATER RESOURCES

55 COASTAL ZONE MAP NUMBER

0 2000 4000 6000 FEET
0 600 1200 1800 METRES

YEAR OF SURVEY 1974

DOUBLE POINT QUADRANGLE

COASTAL ZONE - LAND USE

MAP NUMBER	LAND USE SYMBOL	SPECIAL CONDITIONS	IRRIGATED LANDS		NONIRRIGATED LANDS		TOTAL ACREAGE
			INCLUDING FALLOW	EXCLUDING FALLOW	INCLUDING FALLOW	EXCLUDING FALLOW	
56	NV				5771	5771	
	NV	P			524	524	
					6295*	6295*	
	NW				975	975	
					975*	975*	
					7270**	7270**	
	UR				527	527	
					527*	527*	
					527**	527**	
							7797

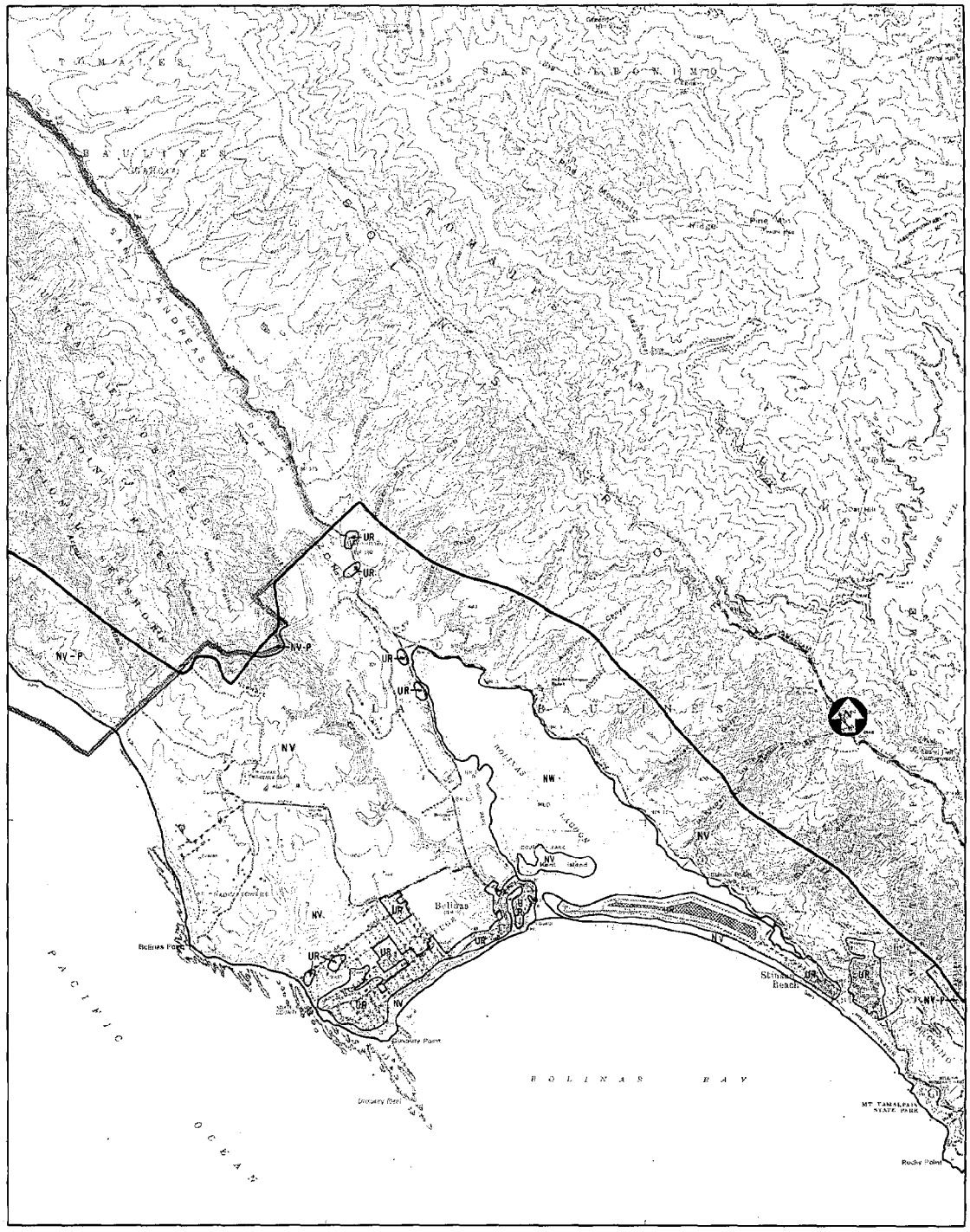

STATE OF CALIFORNIA
THE RESOURCES AGENCY
DEPARTMENT OF WATER RESOURCES

0 2000 4000 6000 FEET
0 600 1200 1800 METRES

YEAR OF SURVEY 1974

56 COASTAL ZONE MAP NUMBER

COASTAL ZONE - LAND USE

BOLINAS QUADRANGLE

MAP NUMBER	LAND USE SYMBOL	SPECIAL CONDITIONS	IRRIGATED LANDS		NONIRRIGATED LANDS		TOTAL ACREAGE
			INCLUDING FALLOW	EXCLUDING FALLOW	INCLUDING FALLOW	EXCLUDING FALLOW	
57	NV				854 854* 854**	854 854* 854**	854



STATE OF CALIFORNIA
THE RESOURCES AGENCY
DEPARTMENT OF WATER RESOURCES

57 COASTAL ZONE MAP NUMBER

0 2000 4000 6000 FEET
0 600 1200 1800 METRES

YEAR OF SURVEY 1974

SAN RAFAEL QAUDRANGLE

COASTAL ZONE - LAND USE

MAP NUMBER	LAND USE SYMBOL	SPECIAL CONDITIONS	IRRIGATED LANDS		NONIRRIGATED LANDS		TOTAL ACREAGE
			INCLUDING FALLOW	EXCLUDING FALLOW	INCLUDING FALLOW	EXCLUDING FALLOW	
58	T16		28	28			
			28*	28*			
			28**	28**			
	NV				1144	1144	
	NV	M			752	752	
	NV	P			199	199	
					2095*	2095*	
	NW				41	41	
					41*	41*	
					2136**	2136**	
	UR				27	27	
					27*	27*	
					27**	27**	
	RR2				5	5	
					5*	5*	
Marin Co.					5**	5**	
							2196
	S4	P	52	52			
			52*	52*			
San Francisco Co.			52**	52**			
	NV	P			300	300	
					300*	300*	
					300**	300**	
	UR				68	68	
					68*	68*	
	UC1				5	5	
	UC5	M			32	32	
	UC7				65	65	
					102*	102*	
					170**	170**	
							522

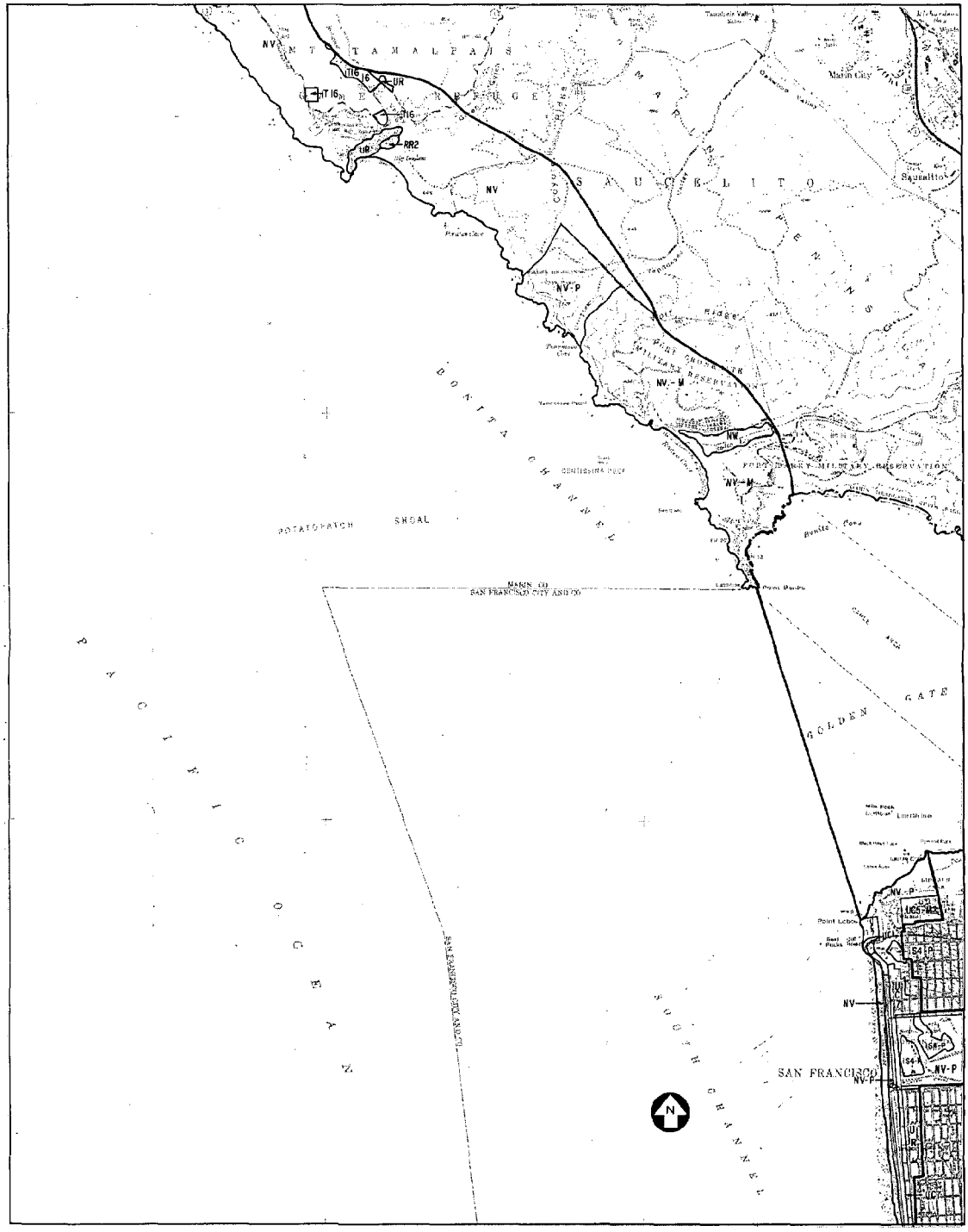

STATE OF CALIFORNIA
THE RESOURCES AGENCY
DEPARTMENT OF WATER RESOURCES

0 2000 4000 6000 FEET
0 600 1200 1800 METRES

MARIN COUNTY YEAR OF SURVEY 1974
SAN FRANCISCO CO. 1970

56 COASTAL ZONE MAP NUMBER

COASTAL ZONE - LAND USE

POINT BONITA QUADRANGLE

MAP NUMBER	LAND USE SYMBOL	SPECIAL CONDITIONS	IRRIGATED LANDS		NONIRRIGATED LANDS		TOTAL ACREAGE
			INCLUDING FALLOW	EXCLUDING FALLOW	INCLUDING FALLOW	EXCLUDING FALLOW	
59	S4	P	4 4* 4**	4 4* 4**			
	NV	P			31 31* 31**	31 31* 31**	35

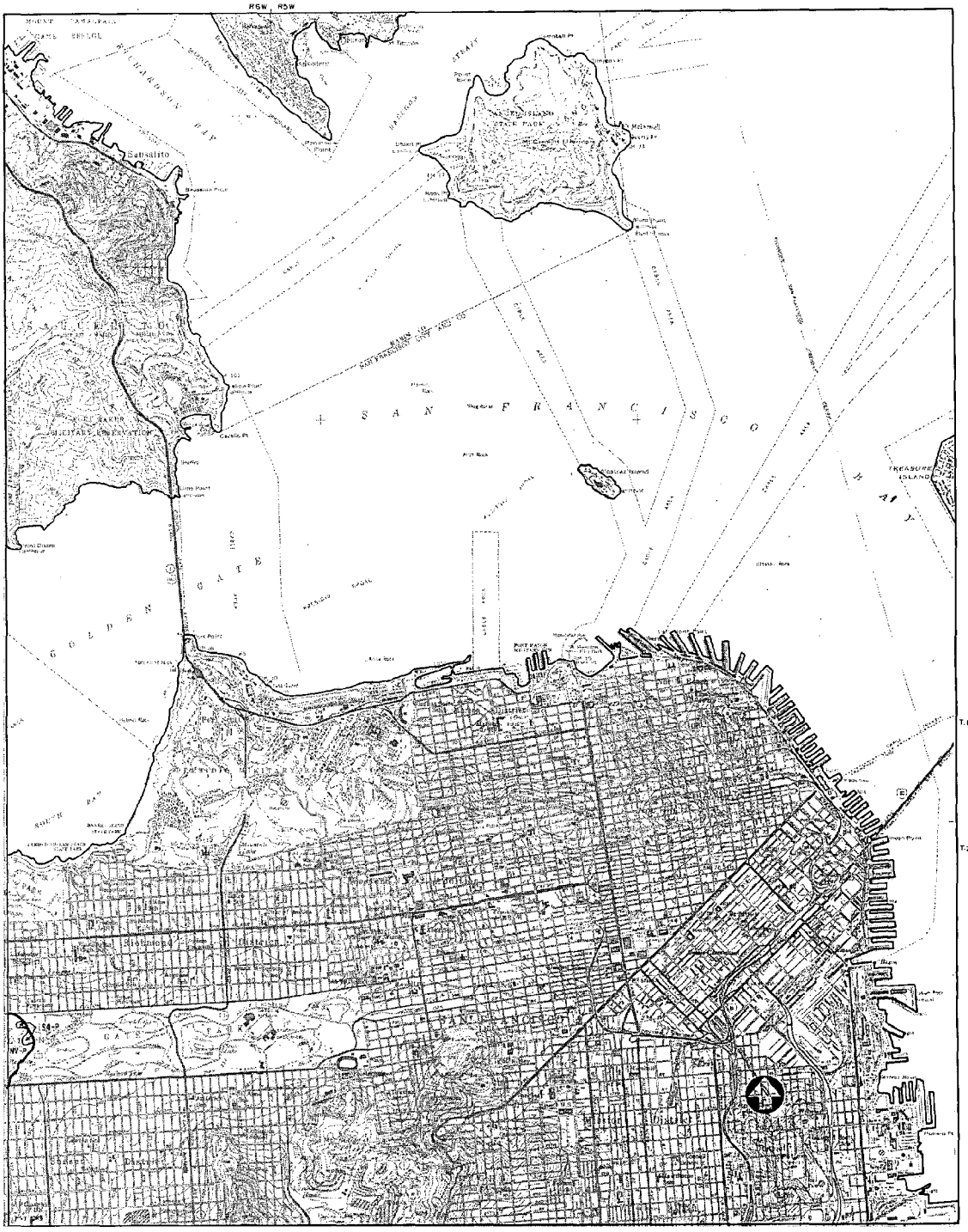

STATE OF CALIFORNIA
THE RESOURCES AGENCY
DEPARTMENT OF WATER RESOURCES

59 COASTAL ZONE MAP NUMBER

0 2000 4000 6000 FEET
0 600 1200 1800 METRES

MARIN CO. YEAR OF SURVEY 1974
SAN FRANCISCO CO. 1970

SAN FRANCISCO NORTH QUADRANGLE

COASTAL ZONE - LAND USE

MAP NUMBER	LAND USE SYMBOL	SPECIAL CONDITIONS	IRRIGATED LANDS		NONIRRIGATED LANDS		TOTAL ACREAGE
			INCLUDING FALLOW	EXCLUDING FALLOW	INCLUDING FALLOW	EXCLUDING FALLOW	
60	S4	P	156	156			
			156*	156*			
			156**	156**			
	NV				513	513	
San Mateo Co.	NV	M			2	2	
	NV	P			143	143	
					658*	658*	
					658**	658**	
	UR				392	392	
					392*	392*	
	UC1				61	61	
	UC6				26	26	
	UC7				143	143	
					230*	230*	
	UV1				504	504	
					504*	504*	
					1126**	1126**	1940
	S4	P	503	503			
San Francisco Co.			503*	503*			
			503**	503**			
	NV	M			117	117	
	NV	P			196	196	
					313*	313*	
	NV	P			302	302	
					302*	302*	
					615**	615**	
	UR				12	12	
					12*	12*	
	UC1				8	8	
	UC7				141	141	
					149*	149*	
	UV	M			6	6	
	UV1				29	29	
					35*	35*	
					196**	196**	
							1314

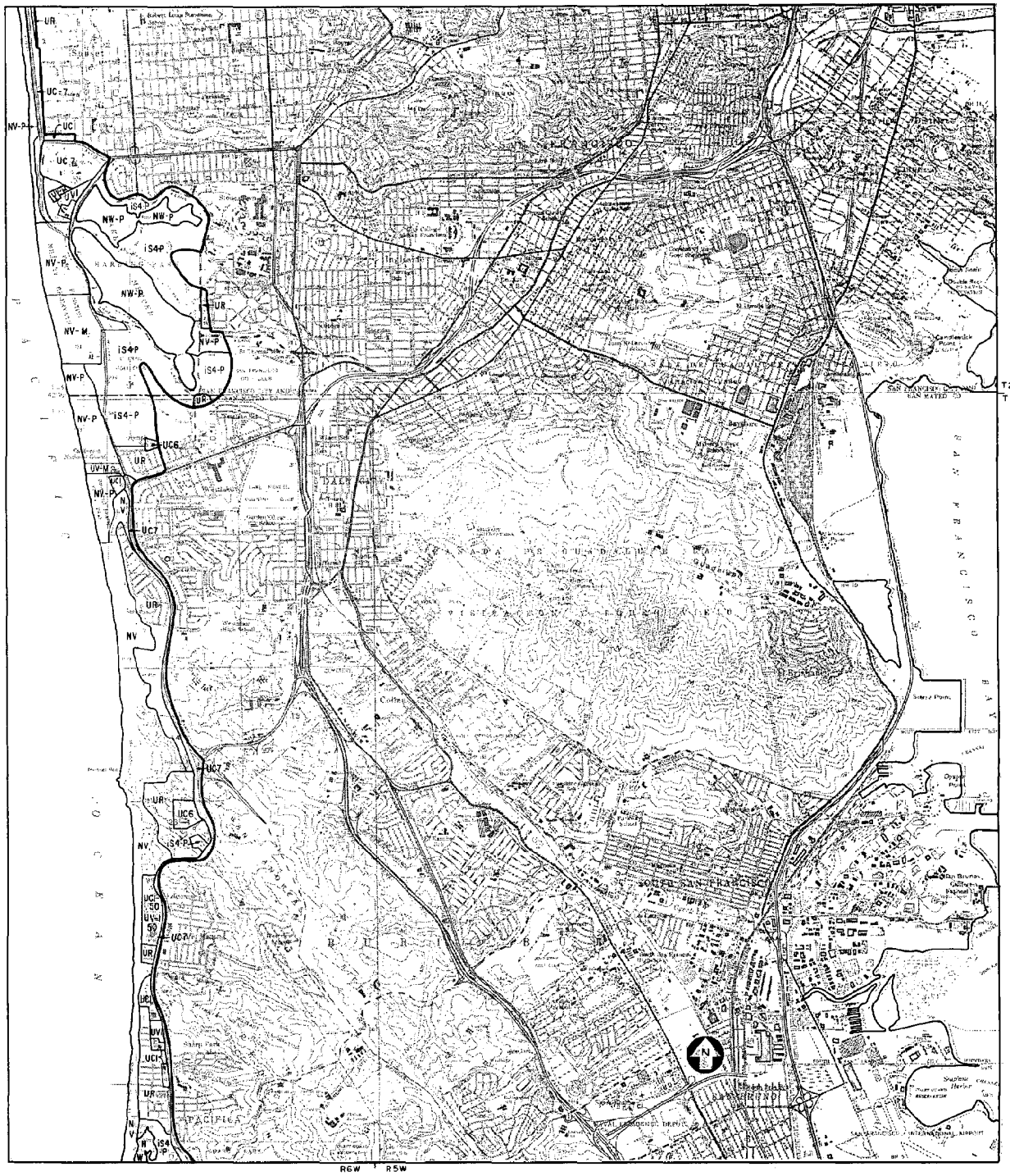

STATE OF CALIFORNIA
THE RESOURCES AGENCY
DEPARTMENT OF WATER RESOURCES

0 2000 4000 6000 FEET
0 600 1200 1800 METRES

YEAR OF SURVEY: S.F. CO. 1970
SAN MATEO CO. 1963

60 COASTAL ZONE MAP NUMBER

SAN FRANCISCO SOUTH QUADRANGLE

COASTAL ZONE - LAND USE

MAP NUMBER	LAND USE SYMBOL	SPECIAL CONDITIONS	IRRIGATED LANDS		NONIRRIGATED LANDS		TOTAL ACREAGE
			INCLUDING FALLOW	EXCLUDING FALLOW	INCLUDING FALLOW	EXCLUDING FALLOW	
61	G1				97	97	
	G3				152	152	
					249*	249*	
	P1		15	15			
	P3		8	8			
	P5		16	16			
			39*	39*			
	I	F	22				
	T1		12	12			
	T3		11	11			
	T4		209	209			
	T8		5	5			
	T9		17	17			
	T11		60	60			
	T16		184	184			
	T20		2	2			
			522*	500*			
	S1				11	11	
	S4	P	77	77			
			77*	77*	11*	11*	
	I1		38	38			
			38*	38*			
			676**	654**	260**	260**	
	NV				12791	12791	
	NV	P			40	40	
					12831*	12831*	
	NR2				33	33	
					33*	33*	
	N_W				8	8	
					8*	8*	
					12872**	12872**	
	U				821	821	
					821*	821*	
	UC				3	3	
	UC	M			10	10	
	UC3				1	1	
					14*	14*	
	UV1				309	309	
	UV4				72	72	
					381*	381*	
					1216**	1216**	
	RR2				1	1	
					1*	1*	
					1**	1**	
							15025

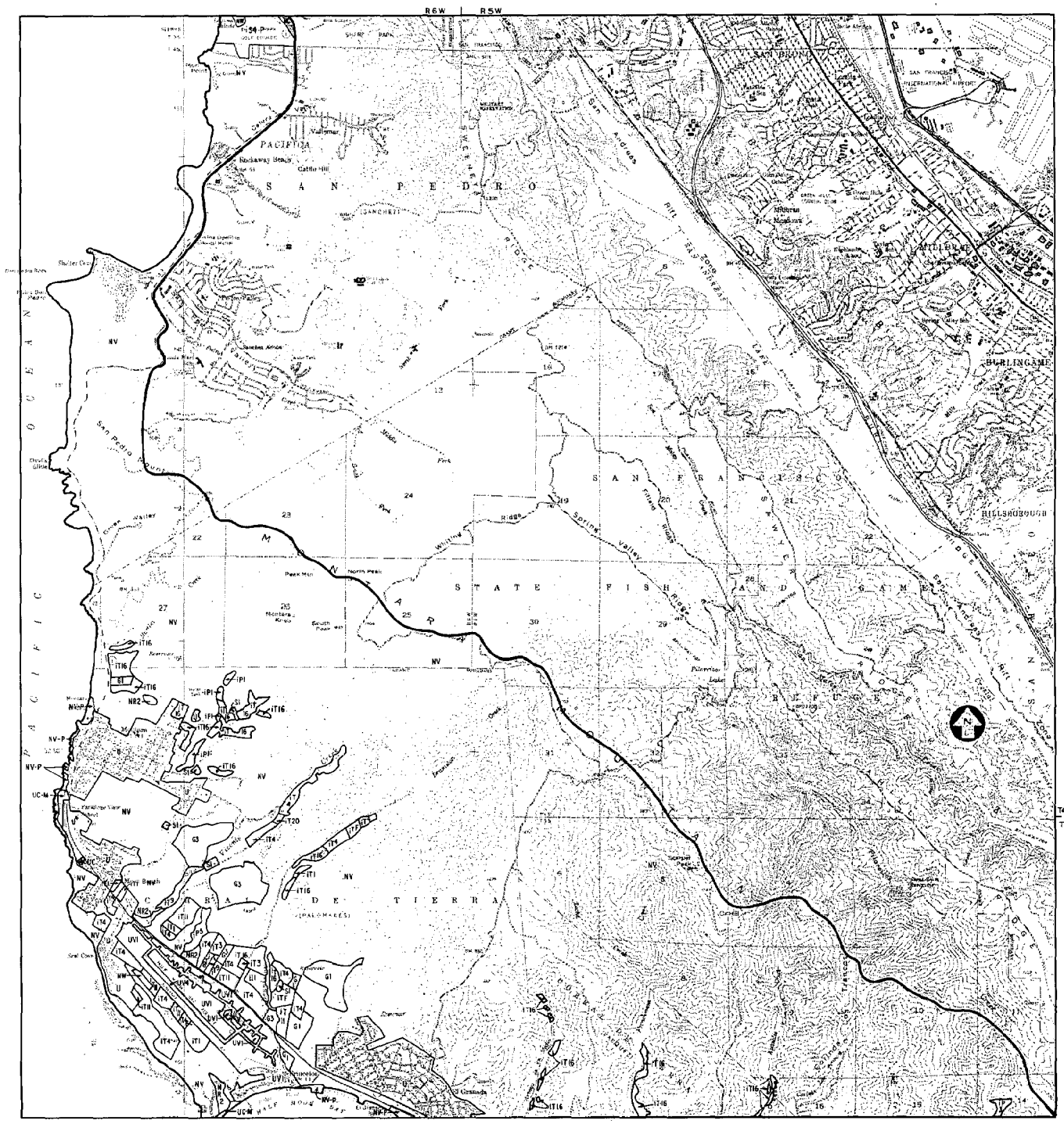

STATE OF CALIFORNIA
THE RESOURCES AGENCY
DEPARTMENT OF WATER RESOURCES

61 COASTAL ZONE MAP NUMBER

0 2000 4000 6000 FEET
0 600 1200 1800 METRES

YEAR OF SURVEY, SAN MATEO COUNTY 1963

MONTARA MOUNTAIN QUADRANGLE

COASTAL ZONE - LAND USE

MAP NUMBER	LAND USE SYMBOL	SPECIAL CONDITIONS	IRRIGATED LANDS		NONIRRIGATED LANDS		TOTAL ACREAGE
			INCLUDING FALLOW	EXCLUDING FALLOW	INCLUDING FALLOW	EXCLUDING FALLOW	
62	G1				519	519	
	G3				1770	1770	
	G6				123	123	
					2412*	2412*	
	F3				1185	1185	
	F6		2	2			
			2*	2*	1185*	1185*	
	P3		135	135			
			135*	135*			
	T	F	14				
	T1		329	329			
	T3		17	17			
	T4		660	660			
	T7		2	2			
	T9		3	3			
	T11		144	144			
	T14		30	30			
	T16		395	395			
	T18		10	10	14	14	
	T20		5	5			
			1609*	1595*	14*	14*	
	S1				28	28	
	S3				4	4	
	S4		37	37			
			37*	37*	32*	32*	
	I1		7	7			
			7*	7*			
			1790**	1776**	3643**	3643**	
	NV				12905	12905	
	NV	P			106	106	
					13011*	13011*	
	NR1				11	11	
					11*	11*	
	NW				18	18	
					18*	18*	
					13040**	13040**	
	U				443	443	
					443*	443*	
	UR				50	50	
					50*	50*	
	UC	M			39	39	
					39*	39*	
	UI				12	12	
	UI2				6	6	
					18*	18*	
	UV*				1	1	
					1*	1*	
					551**	551**	
							19024

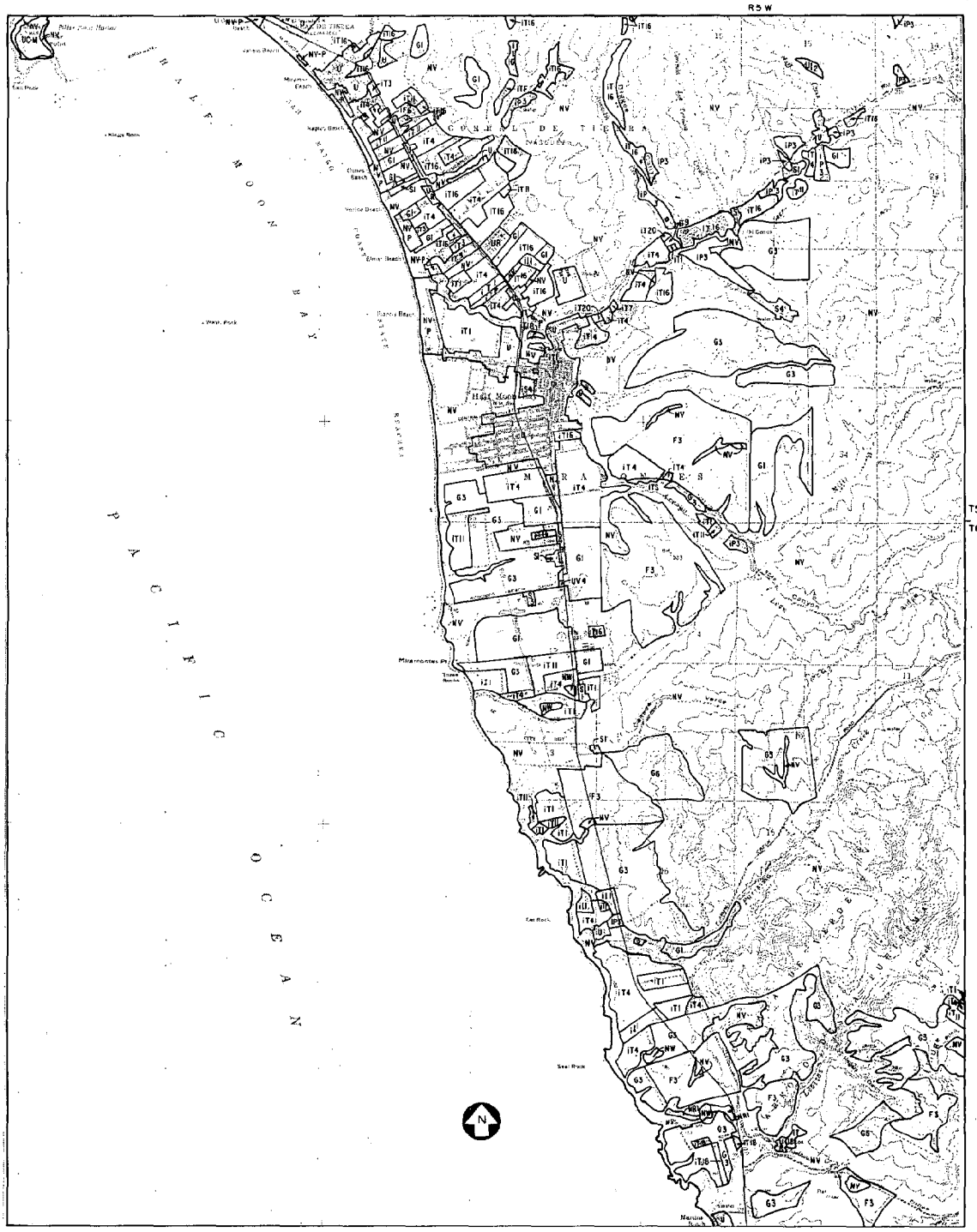

STATE OF CALIFORNIA
THE RESOURCES AGENCY
DEPARTMENT OF WATER RESOURCES

62 COASTAL ZONE MAP NUMBER

0 2000 4000 6000 FEET
0 600 1200 1800 METRES

YEAR OF SURVEY 1963

COASTAL ZONE - LAND USE

HALF MOON BAY QUADRANGLE

MAP NUMBER	LAND USE SYMBOL	SPECIAL CONDITIONS	IRRIGATED LANDS		NONIRRIGATED LANDS		TOTAL ACREAGE
			INCLUDING FALLOW	EXCLUDING FALLOW	INCLUDING FALLOW	EXCLUDING FALLOW	
63	G1				232	232	
	G3				91	91	
					323*	323*	
	T1		16	16			
	T4		3	3			
	T11		8	8			
			27*	27*			
			27**	27**	323**	323**	
	NV				8778	8778	
					8778*	8778*	
					8778**	8778**	
							9128

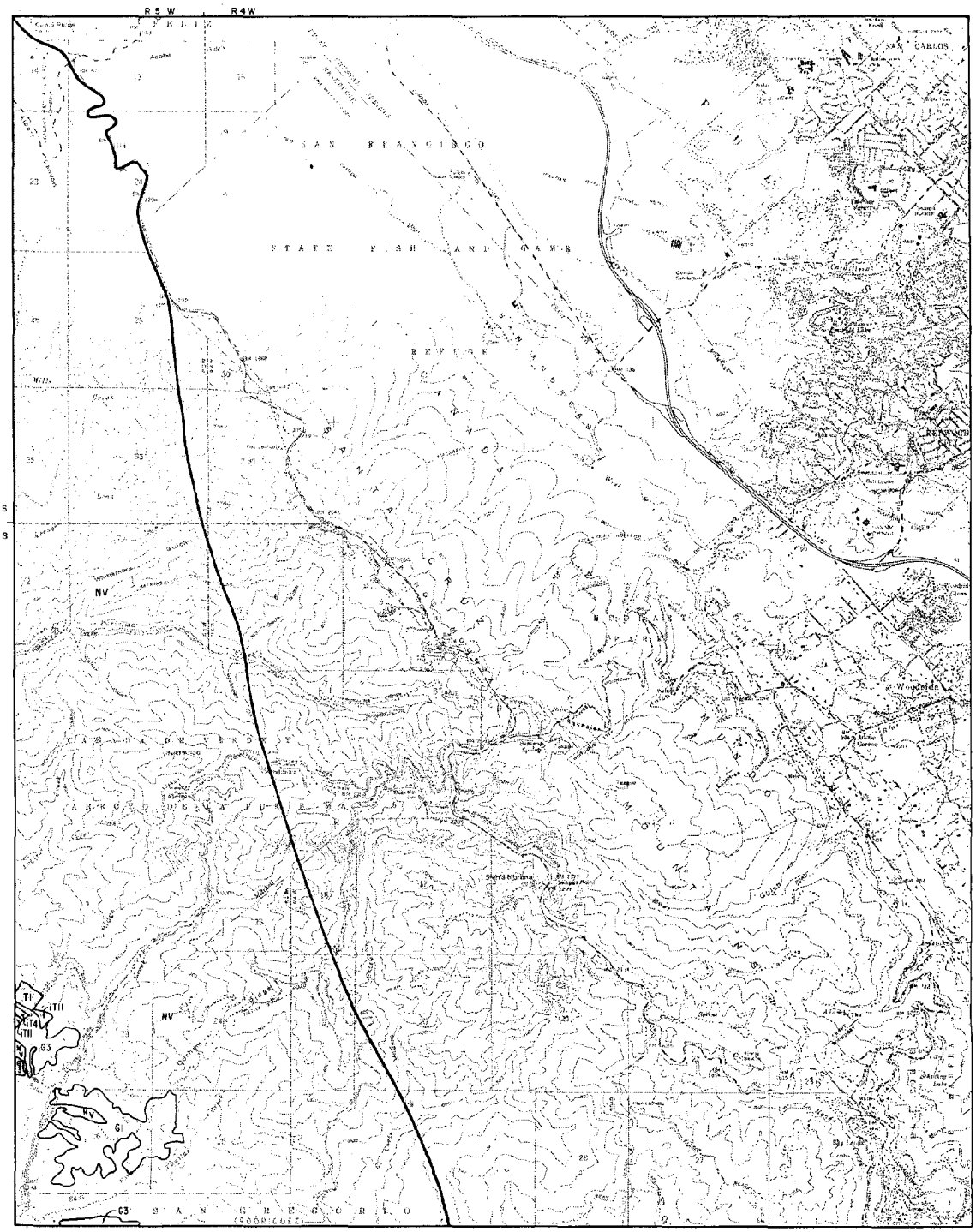

STATE OF CALIFORNIA
THE RESOURCES AGENCY
DEPARTMENT OF WATER RESOURCES

63 COASTAL ZONE MAP NUMBER

0 2000 4000 6000 FEET
0 600 1200 1800 METRES

YEAR OF SURVEY 1963

COASTAL ZONE - LAND USE

WOODSIDE QUADRANGLE

MAP NUMBER	LAND USE SYMBOL	SPECIAL CONDITIONS	IRRIGATED LANDS		NONIRRIGATED LANDS		TOTAL ACREAGE
			INCLUDING FALLOW	EXCLUDING FALLOW	INCLUDING FALLOW	EXCLUDING FALLOW	
64	G	F			10		
	G1				1067	1067	
	G3				891	891	
	G6				10	10	
					1978*	1968*	
	F2				1	1	
	F3				326	326	
					327*	327*	
	P3		82	82			
			82*	82*			
	T	F	4				
	T1		240	240			
	T3		32	32			
	T4		131	131			
	T8		7	7			
	T11		2	2			
	T16		23	23			
			439*	435*			
	S1				4	4	
	S2				6	6	
	S5				4	4	
					14*	14*	
	I1		8	8			
			8*	8*			
			529**	525**	2319**	2309**	
	NV				5683	5683	
	NV	P			183	183	
					5866*	5866*	
	NR1				197	197	
	NR2				60	60	
					257*	257*	
	NW				84	84	
					84*	84*	
					6207**	6207**	
	U				59	59	
					59*	59*	
	UR				7	7	
					7*	7*	
	UC11				1	1	
					1*	1*	
	UI2				5	5	
					5*	5*	
					72**	72**	
							9127

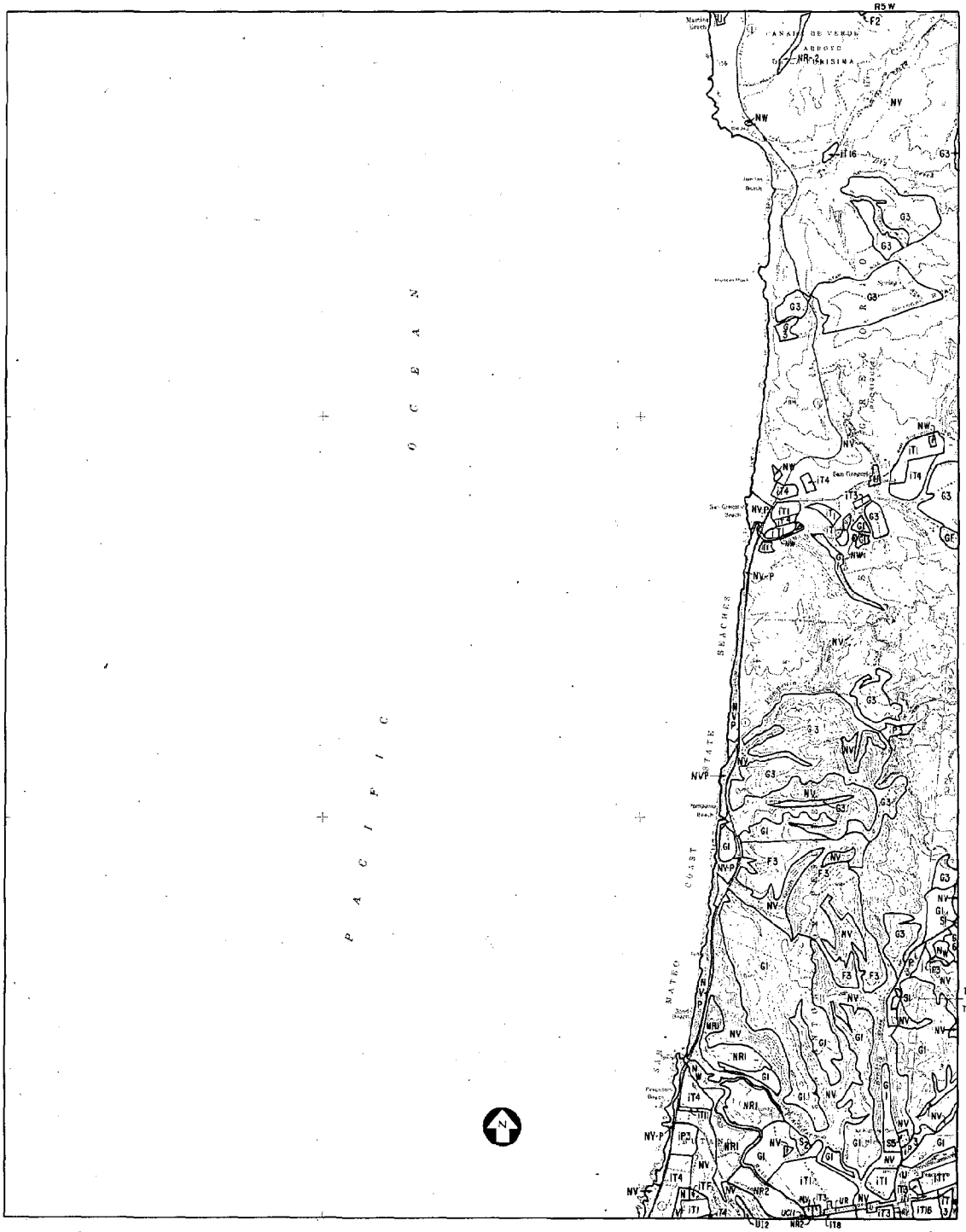

STATE OF CALIFORNIA
THE RESOURCES AGENCY
DEPARTMENT OF WATER RESOURCES

64 COASTAL ZONE MAP NUMBER

0 2000 4000 6000 FEET
0 600 1200 1800 METRES

YEAR OF SURVEY 1963

SAN GREGORIO QUADRANGLE

COASTAL ZONE - LAND USE

MAP NUMBER	LAND USE SYMBOL	SPECIAL CONDITIONS	IRRIGATED LANDS		NONIRRIGATED LANDS		TOTAL ACREAGE
			INCLUDING FALLOW	EXCLUDING FALLOW	INCLUDING FALLOW	EXCLUDING FALLOW	
65	G	F			1		
	G1				389	389	
	G3				1142	1142	
	G6				70	70	
					1602*	1601*	
	F3				281	281	
					281*	281*	
	P3		378	378			
			378*	378*			
	T1		33	33			
	T3		19	19	14	14	
	T11		16	16	7	7	
	T16		41	41			
	T18		5	5			
			114*	114*	21*	21*	
	D1		15	15			
			15*	15*			
	C3				12	12	
					12*	12*	
	S1				32	32	
	S4		15	15			
			15*	15*	32*	32*	
	I1		5	5			
			5*	5*			
			527**	527**	1948**	1947**	
	NV				16270	16270	
					16270*	16270*	
					16270**	16270**	
							18745

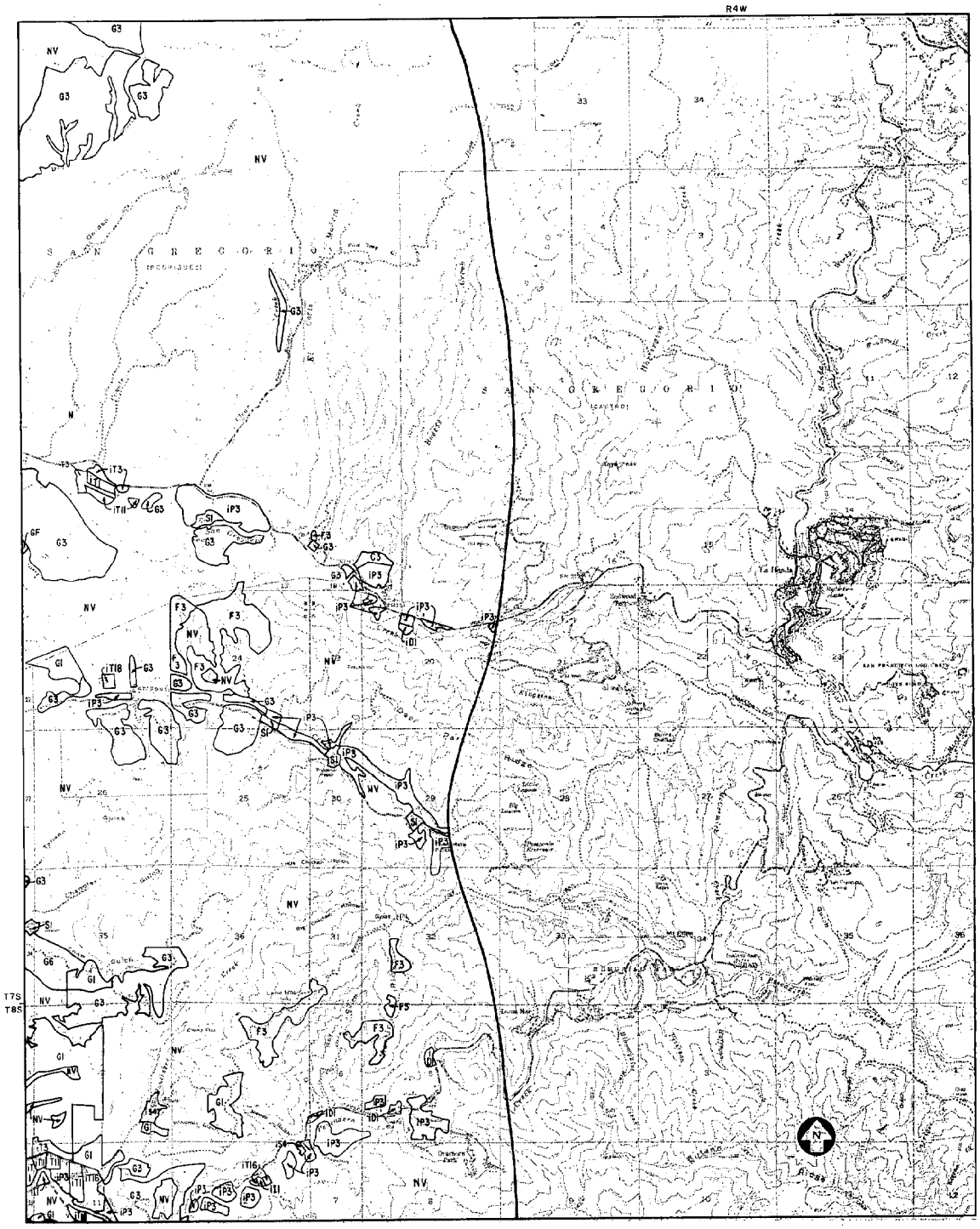

STATE OF CALIFORNIA
THE RESOURCES AGENCY
DEPARTMENT OF WATER RESOURCES

65 COASTAL ZONE MAP NUMBER

0 2000 4000 6000 FEET
0 600 1200 1800 METRES

YEAR OF SURVEY 1963

LA HONDA QUADRANGLE

COASTAL ZONE - LAND USE

MAP NUMBER	LAND USE SYMBOL	SPECIAL CONDITIONS	IRRIGATED LANDS		NONIRRIGATED LANDS		TOTAL ACREAGE
			INCLUDING FALLOW	EXCLUDING FALLOW	INCLUDING FALLOW	EXCLUDING FALLOW	
66	G1				1896	1896	
	G3				129	129	
					2025*	2025*	
	P3		27	27			
			27*	27*			
	T	F	27				
	T3		40	40			
	T4		475	475			
	T7		12	12			
	T8		29	29			
	T11		19	19			
	T12		83	83			
	T16		17	17			
	T20		10	10			
			712*	685*			
	S1				11	11	
					11*	11*	
	I1		75	75			
			75*	75*			
			814**	787**	2036**	2036**	
	NV				2360	2360	
	NV	P			47	47	
					2407*	2407*	
	NR1				5	5	
	NR2				17	17	
					22*	22*	
	NW				37	37	
					37*	37*	
					2466**	2466**	
	U				3	3	
					3*	3*	
	UC	M			7	7	
					7*	7*	
	UC11				2	2	
					2*	2*	
	UI2				35	35	
					35*	35*	
					47**	47**	
							5363

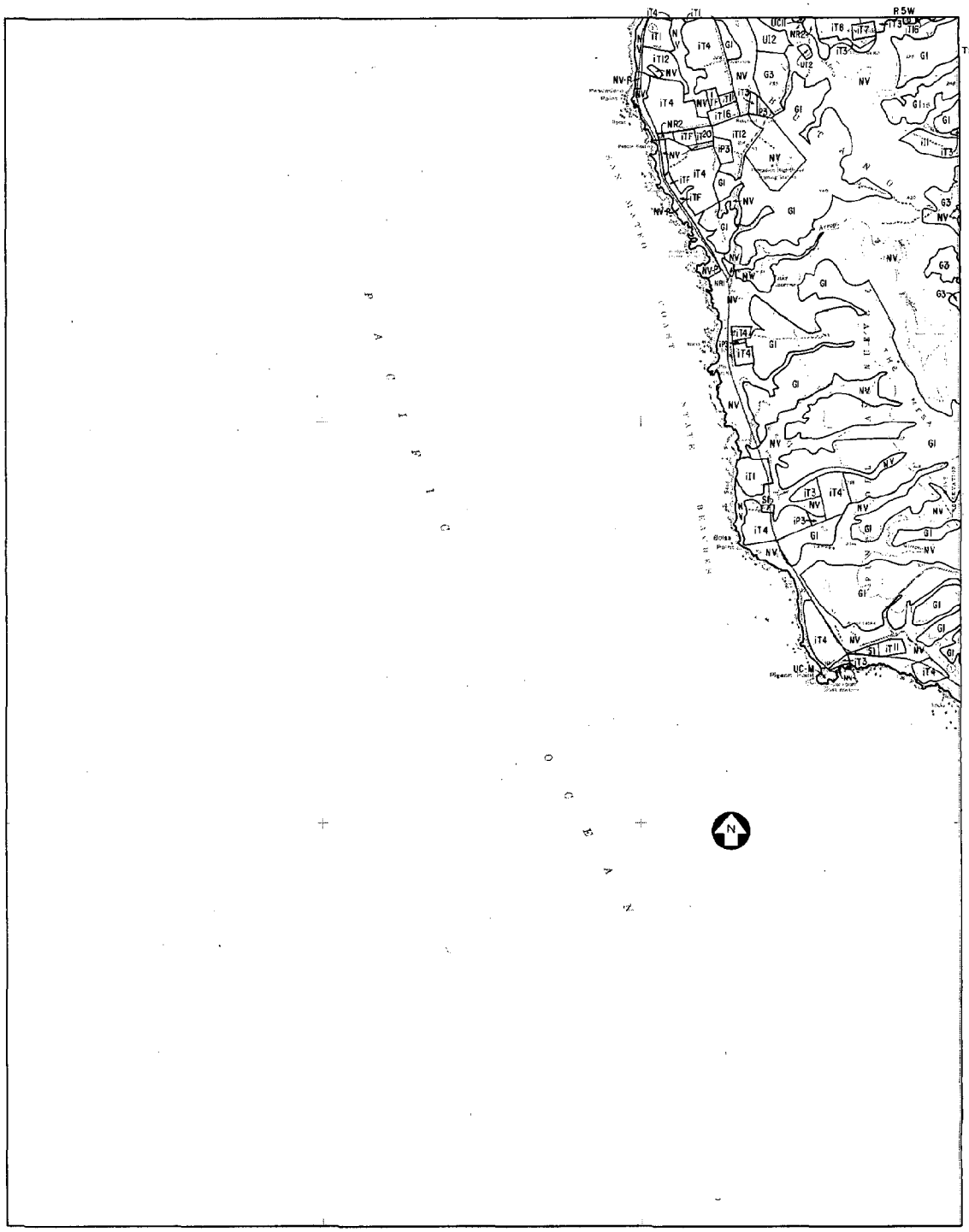

STATE OF CALIFORNIA
THE RESOURCES AGENCY
DEPARTMENT OF WATER RESOURCES

66 COASTAL ZONE MAP NUMBER

0 2000 4000 6000 FEET
0 600 1200 1800 METRES

YEAR OF SURVEY 1963

COASTAL ZONE - LAND USE

PIGEON POINT QUADRANGLE

MAP NUMBER	LAND USE SYMBOL	SPECIAL CONDITIONS	IRRIGATED LANDS		NONIRRIGATED LANDS		TOTAL ACREAGE
			INCLUDING FALLOW	EXCLUDING FALLOW	INCLUDING FALLOW	EXCLUDING FALLOW	
67	G1				1638	1638	
	G3				1532	1532	
	G6				69	69	
					3239*	3239*	
	F3				473	473	
					473*	473*	
	P3		176	176			
			176*	176*			
	T1		88	88			
	T3		26	26	20	20	
	T4		386	386			
	T11		14	14			
	T14		11	11			
	T16		41	41			
	T20		70	70			
			636*	636*	20*	20*	
	V		6	6			
			6*	6*			
	S1				39	39	
	S3				10	10	
	S4		6	6			
			6*	6*	49*	49*	
	I1		62	62	42	42	
			62*	62*	42*	42*	
			886**	886**	3823**	3823**	
	NV				12072	12072	
	NV	P			1672	1672	
					13744*	13744*	
	NR1				12	12	
	NR2				21	21	
					33*	33*	
	NW				96	96	
					96*	96*	
					13873**	13873**	
	UC61				4	4	
					4*	4*	
	UI6				8	8	
	UI11				61	61	
					69*	69*	
	UV				2	2	
	Uy4				1	1	
					3*	3*	
San Mateo Co.					76**	76**	
							18658
	NV				5358	5358	
Santa Cruz Co.	NV	P			2694	2694	
					8052*	8052*	
					8052**	8052**	
							8052

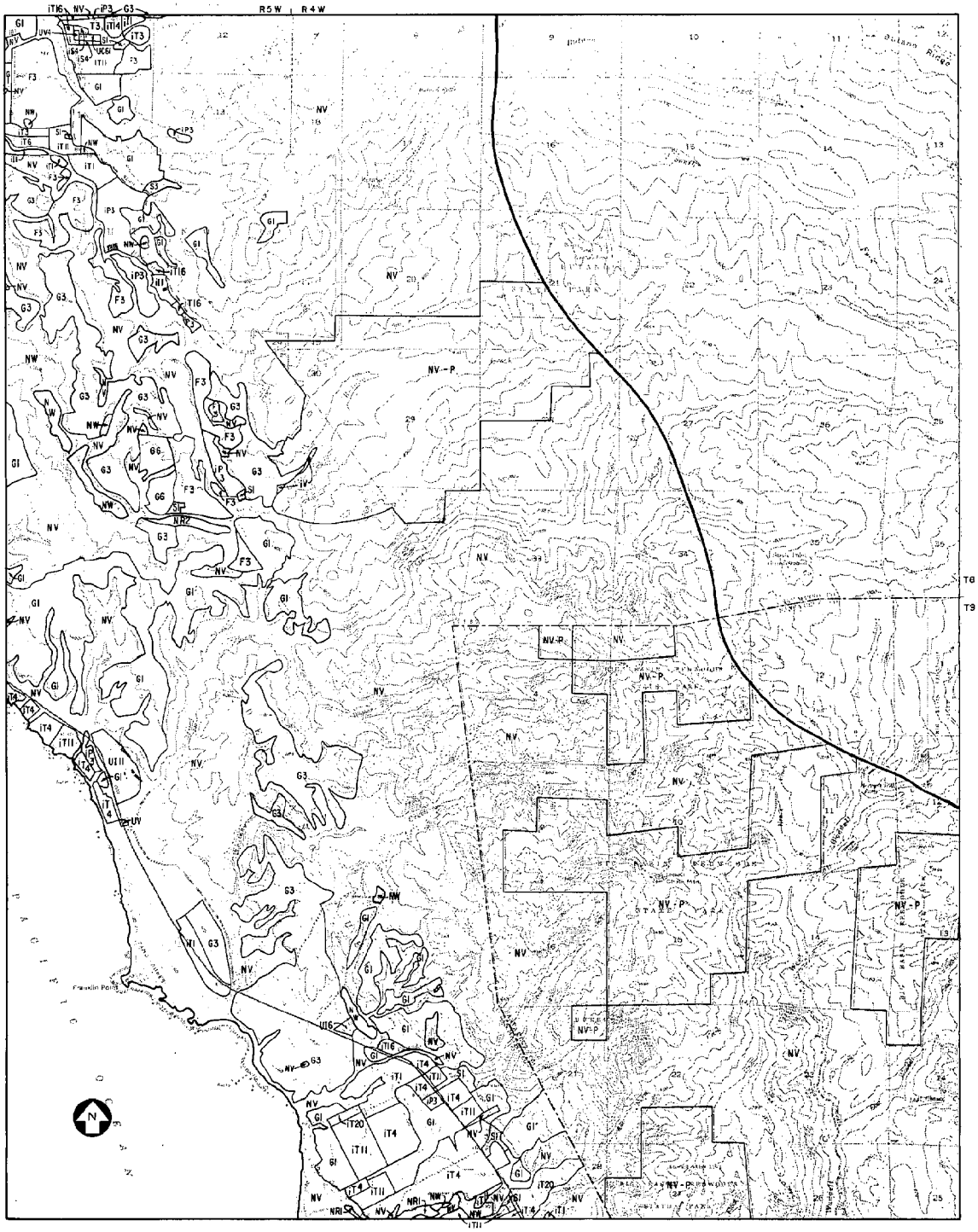

STATE OF CALIFORNIA
THE RESOURCES AGENCY
DEPARTMENT OF WATER RESOURCES

67 COASTAL ZONE MAP NUMBER

0 2000 4000 6000 FEET
0 600 1200 1800 METRES

SANTA CRUZ CO. YEAR OF SURVEY 1976
SAN MATEO CO. 1963

COASTAL ZONE - LAND USE

FRANKLIN POINT QUADRANGLE

MAP NUMBER	LAND USE SYMBOL	SPECIAL CONDITIONS	IRRIGATED LANDS		NONIRRIGATED LANDS		TOTAL ACREAGE
			INCLUDING FALLOW	EXCLUDING FALLOW	INCLUDING FALLOW	EXCLUDING FALLOW	
68	NV				2600	2600	
	NV	P			412	412	
					3012*	3012*	
					3012**	3012**	
	U				1	1	
					1*	1*	
					1**	1**	
							3013

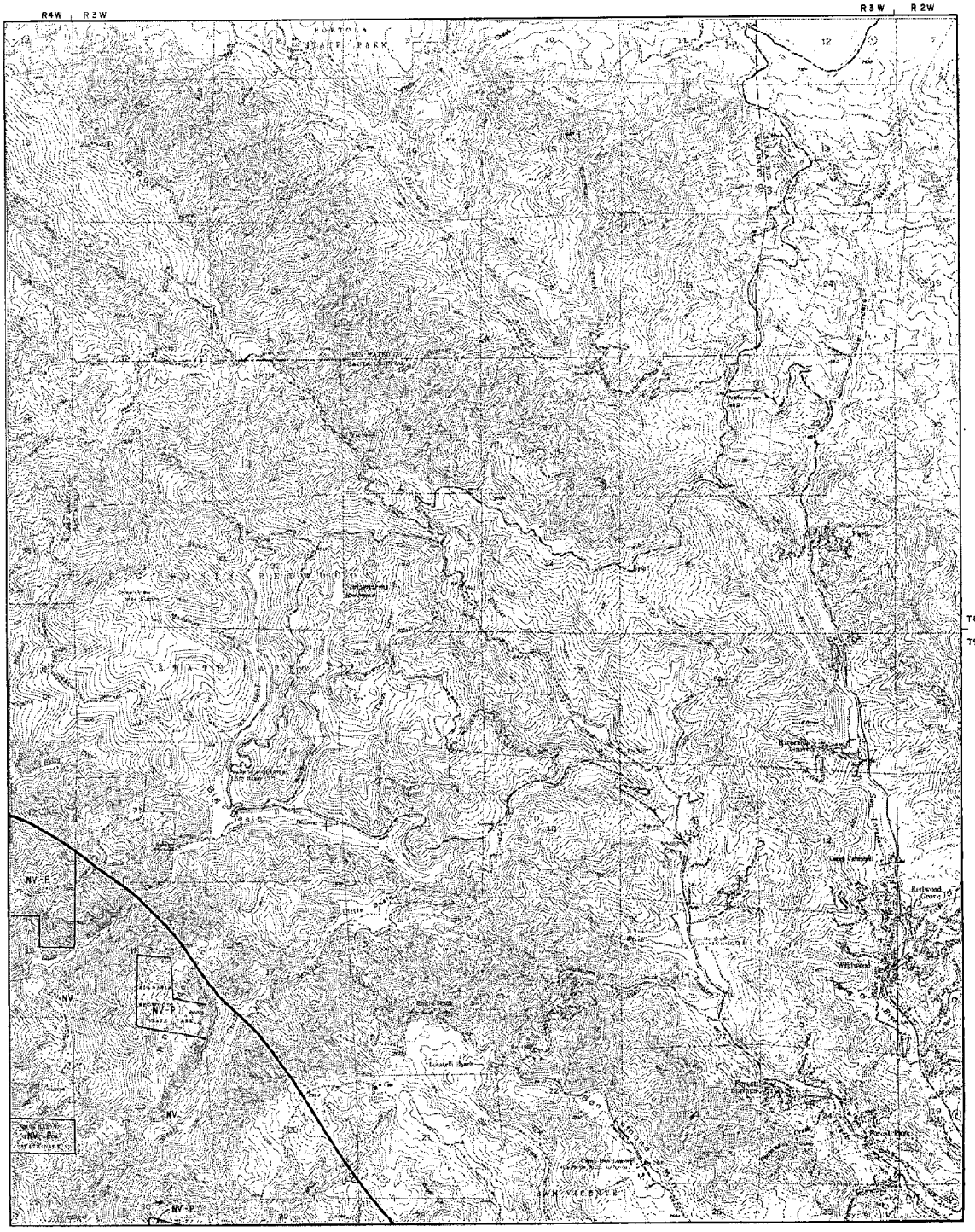

STATE OF CALIFORNIA
THE RESOURCES AGENCY
DEPARTMENT OF WATER RESOURCES

68 COASTAL ZONE MAP NUMBER

0 2000 4000 6000 FEET
0 600 1200 1800 METRES

YEAR OF SURVEY 1976

BIG BASIN QUADRANGLE

COASTAL ZONE - LAND USE

MAP NUMBER	LAND USE SYMBOL	SPECIAL CONDITIONS	IRRIGATED LANDS		NONIRRIGATED LANDS		TOTAL ACREAGE
			INCLUDING FALLOW	EXCLUDING FALLOW	INCLUDING FALLOW	EXCLUDING FALLOW	
69	G1				96	96	
					96*	96*	
	T1		18	18			
	T4		103	103			
	T11		80	80			
	T20		3	3			
			204*	204*			
	S1				4	4	
					4*	4*	
			204**	204**	100**	100**	
	NV				797	797	
					797*	797*	
	NR1				14	14	
					14*	14*	
	NW				20	20	
					20*	20*	
San Mateo Co.					831**	831**	1135
	NV				3370	3370	
	NV	P			653	653	
					4023*	4023*	
	NW				14	14	
					14*	14*	
					4037**	4037**	
	U				10	10	
Santa Cruz Co.					10*	10*	
					10**	10**	4047

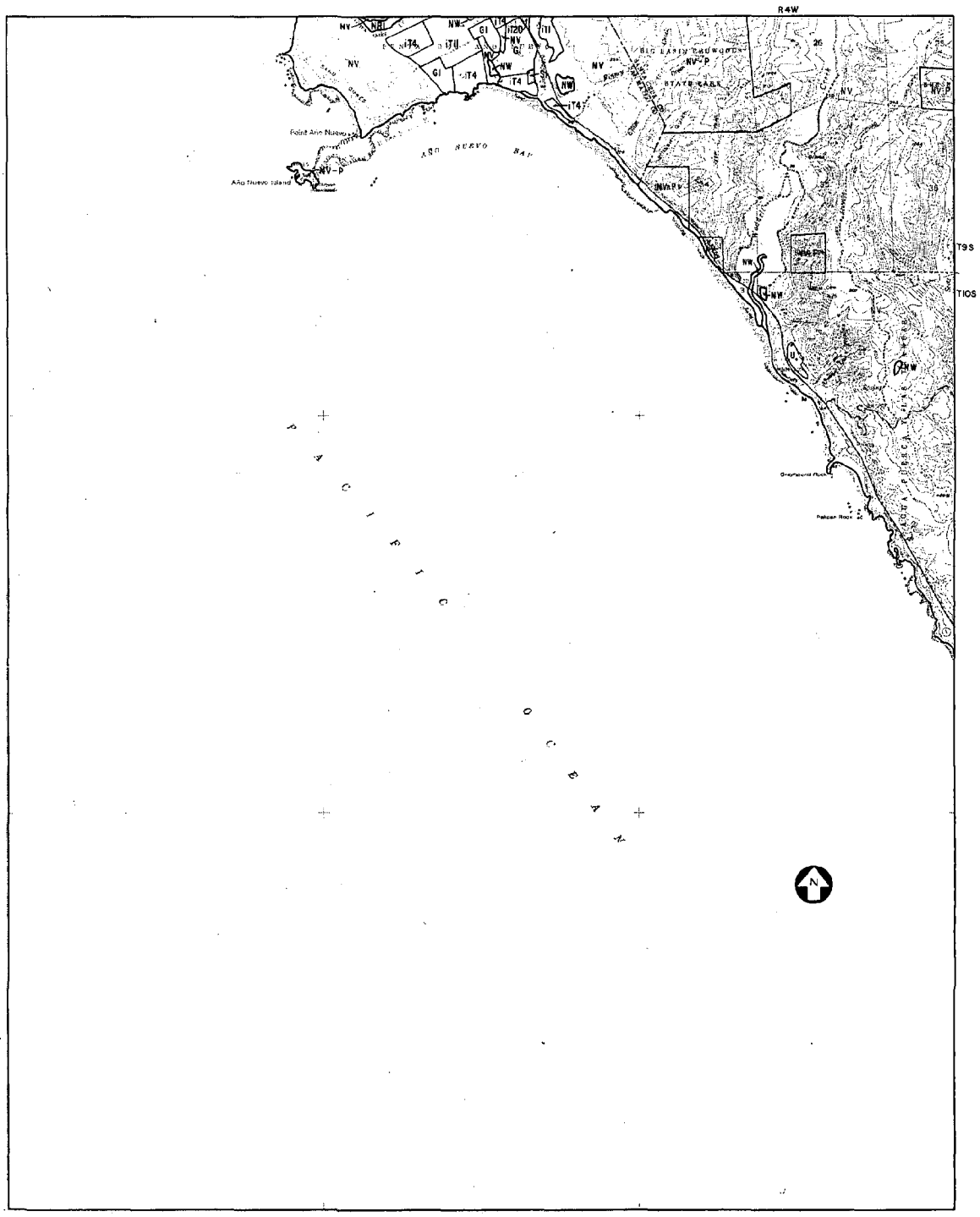

STATE OF CALIFORNIA
THE RESOURCES AGENCY
DEPARTMENT OF WATER RESOURCES

69 COASTAL ZONE MAP NUMBER

0 2000 4000 6000 FEET
0 600 1200 1800 METRES

SAN MATEO CO. YEAR OF SURVEY 1963
SANTA CRUZ CO. 1976

AÑO NUEVO QUADRANGLE

COASTAL ZONE - LAND USE

MAP NUMBER	LAND USE SYMBOL	SPECIAL CONDITIONS	IRRIGATED LANDS		NONIRRIGATED LANDS		TOTAL ACREAGE
			INCLUDING FALLOW	EXCLUDING FALLOW	INCLUDING FALLOW	EXCLUDING FALLOW	
70	P3		11	11			
			11*	11*			
	T4	BRUSSELS SPROUTS	979	979			
			979*	979*			
	D1				13	13	
					13*	13*	
	V				14	14	
					14*	14*	
	S1				1	1	
					1*	1*	
	I1		39	39			
			39*	39*			
			1029**	1029**	28**	28**	
	NV				25305	25305	
	NV	P			422	422	
					25727*	25727*	
	NW				19	19	
					19*	19*	
					25746**	25746**	
	U				113	113	
					113*	113*	
					113**	113**	
							26916

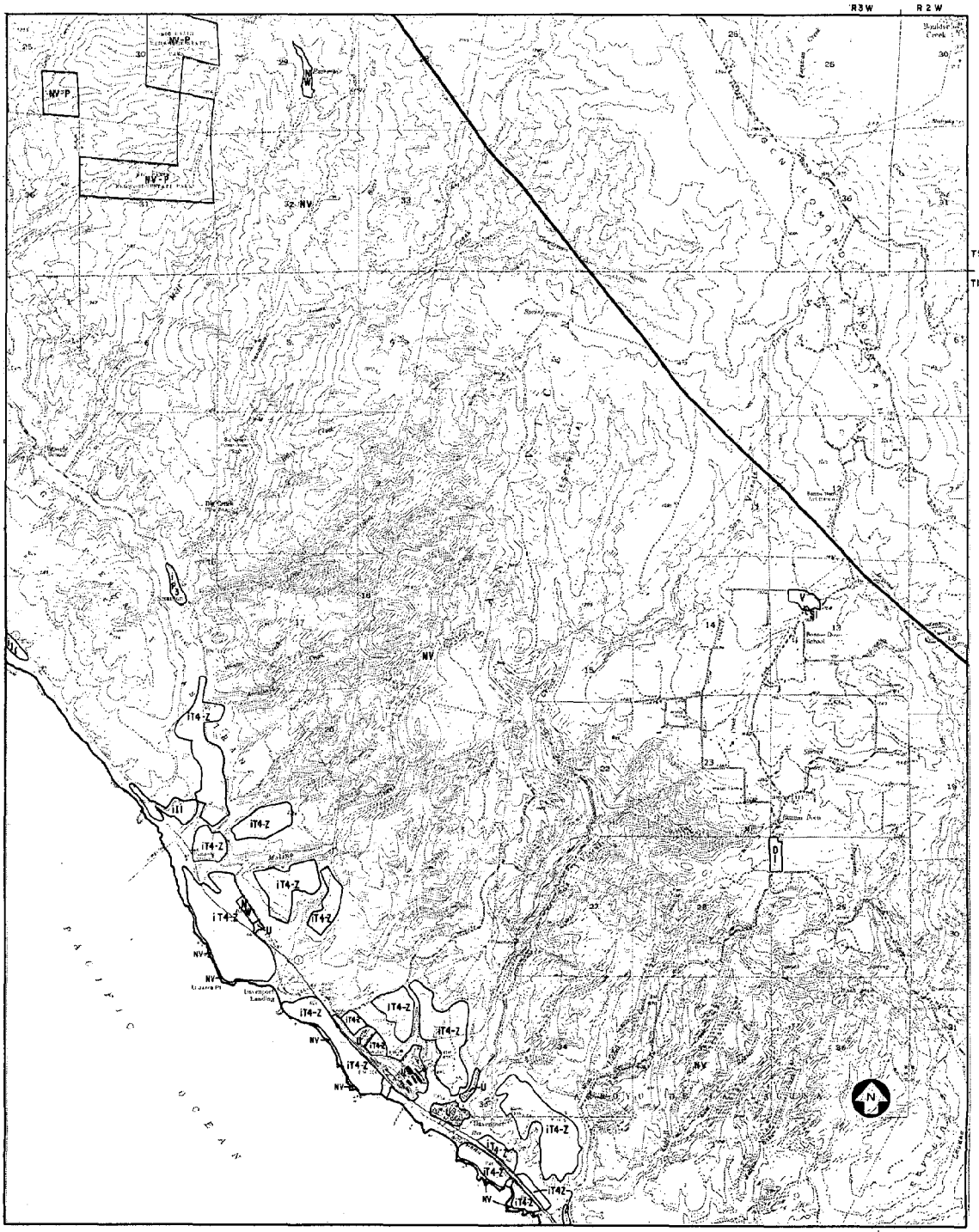

STATE OF CALIFORNIA
THE RESOURCES AGENCY
DEPARTMENT OF WATER RESOURCES

70 COASTAL ZONE MAP NUMBER

0 2000 4000 6000 FEET
0 600 1200 1800 METRES

YEAR OF SURVEY 1976

COASTAL ZONE - LAND USE

DAVENPORT QUADRANGLE

MAP NUMBER	LAND USE SYMBOL	SPECIAL CONDITIONS	IRRIGATED LANDS		NONIRRIGATED LANDS		TOTAL ACREAGE
			INCLUDING FALLOW	EXCLUDING FALLOW	INCLUDING FALLOW	EXCLUDING FALLOW	
71	P4		6	6			
			6*	6*			
	D1				9	9	
					9*	9*	
			6**	6**	9**	9**	
	NV				4447	4447	
					4447*	4447*	
					4447**	4447**	
							4462

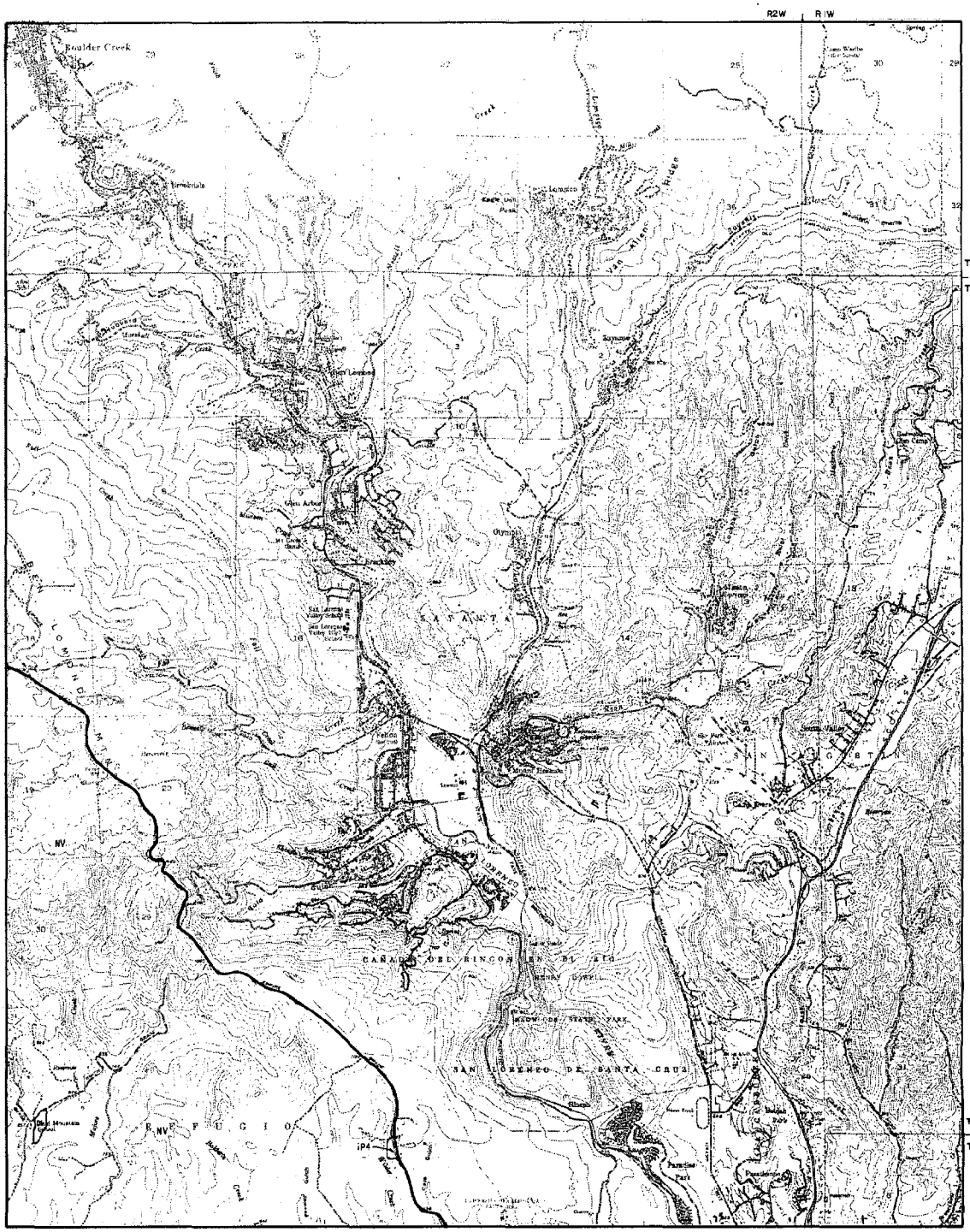

STATE OF CALIFORNIA
THE RESOURCES AGENCY
DEPARTMENT OF WATER RESOURCES

71 COASTAL ZONE MAP NUMBER

0 2000 4000 6000 FEET
0 600 1200 1800 METRES

YEAR OF SURVEY 1976

FELTON QUADRANGLE

COASTAL ZONE - LAND USE

MAP NUMBER	LAND USE SYMBOL	SPECIAL CONDITIONS	IRRIGATED LANDS		NONIRRIGATED LANDS		TOTAL ACREAGE
			INCLUDING FALLOW	EXCLUDING FALLOW	INCLUDING FALLOW	EXCLUDING FALLOW	
72	P3				33	33	
					33*	33*	
	T4	Z	1878	1878			
	T16		9	9			
			1887*	1887*			
	S1				9	9	
	S4		15	15			
			15*	15*	9*	9*	
			1902**	1902**	42**	42**	
	N_V				7561	7561	
	NV	P			16	16	
					7577*	7577*	
	Nw				94	94	
					94*	94*	
					7671**	7671**	
	U				1368	1368	
					1368*	1368*	
	UV				40	40	
					40*	40*	
					1408**	1408**	
							11023

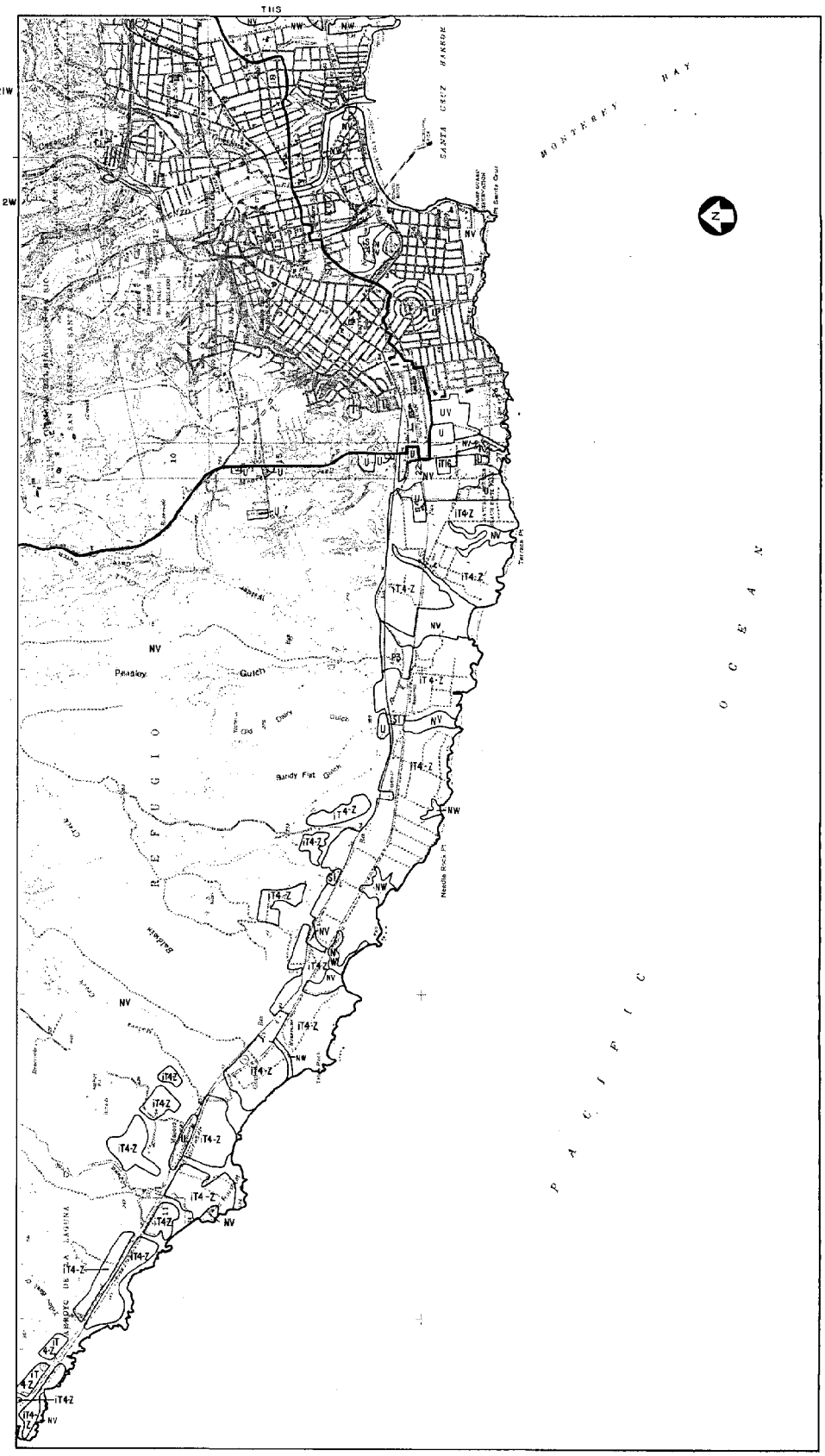

STATE OF CALIFORNIA
THE RESOURCES AGENCY
DEPARTMENT OF WATER RESOURCES

72 COASTAL ZONE MAP NUMBER

0 2000 4000 6000 FEET
0 600 1200 1800 METRES

COASTAL ZONE - LAND USE

YEAR OF SURVEY 1976

SANTA CRUZ QUADRANGLE

MAP NUMBER	LAND USE SYMBOL	SPECIAL CONDITIONS	IRRIGATED LANDS		NONIRRIGATED LANDS		TOTAL ACREAGE
			INCLUDING FALLOW	EXCLUDING FALLOW	INCLUDING FALLOW	EXCLUDING FALLOW	
73	P4				16	16	
					16*	16*	
	T8		6	6			
	T16		2	2			
			8*	8*			
	D1		21	21			
			21*	21*			
	V		2	2			
			2*	2*			
	S4		171	171			
			171*	171*			
			202**	202**			
					16**	16**	
	NV				570	570	
	NV	P			124	124	
					694*	694*	
	NW				63	63	
					63*	63*	
					757**	757**	
	U				2503	2503	
					2503*	2503*	
	UV				68	68	
	UV4				29	29	
					97*	97*	
					2600**	2600**	
							3575

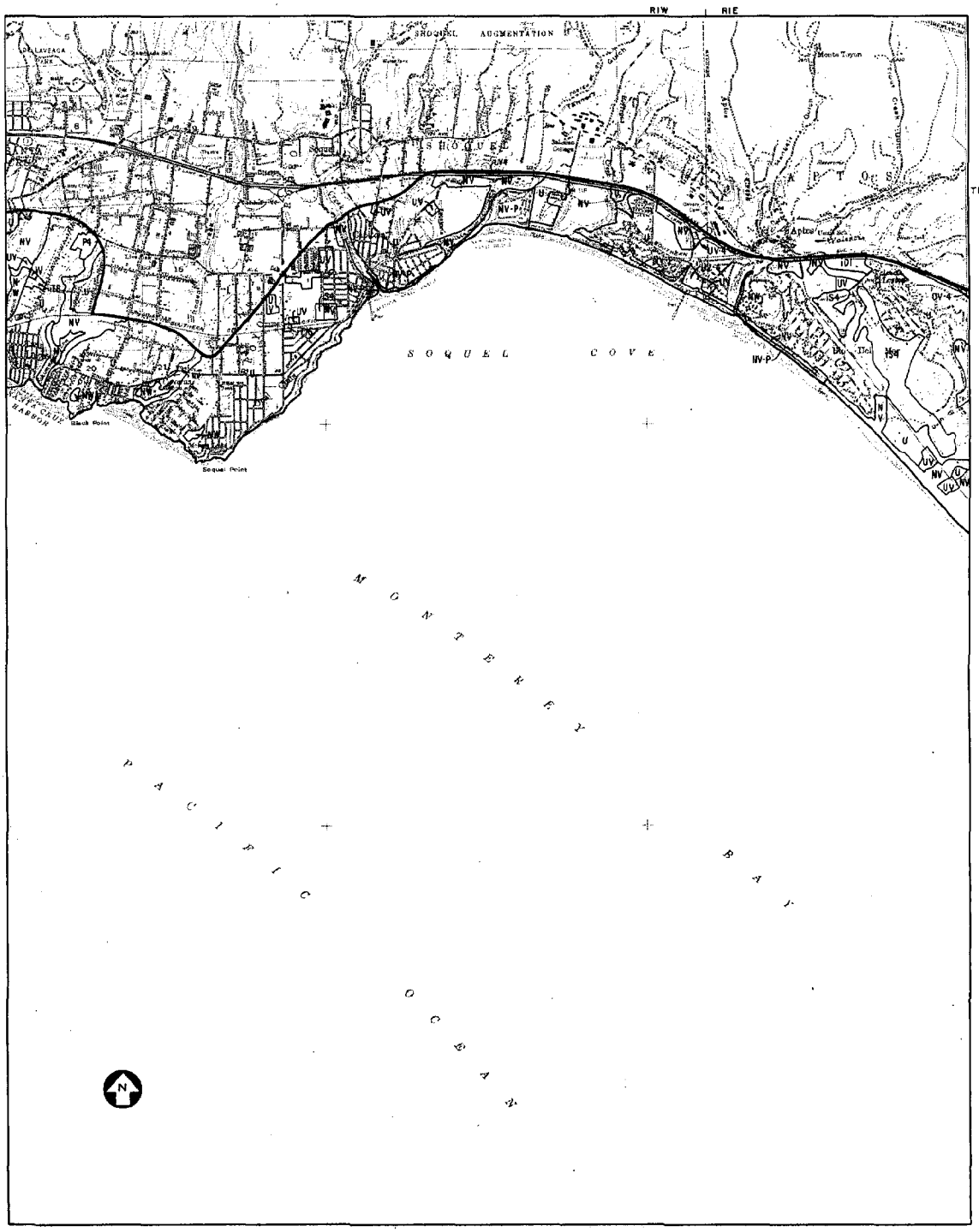

STATE OF CALIFORNIA
THE RESOURCES AGENCY
DEPARTMENT OF WATER RESOURCES

0 2000 4000 6000 FEET
0 600 1200 1800 METRES

YEAR OF SURVEY 1976

73 COASTAL ZONE MAP NUMBER

COASTAL ZONE - LAND USE

SOQUEL QUADRANGLE

MAP NUMBER	LAND USE SYMBOL	SPECIAL CONDITIONS	IRRIGATED LANDS		NONIRRIGATED LANDS		TOTAL ACREAGE
			INCLUDING FALLOW	EXCLUDING FALLOW	INCLUDING FALLOW	EXCLUDING FALLOW	
74	T4	CAULIFLOWER	51	51			
	T7		20	20			
Monterey Co.	T8		321	321			
			392*	392*			
	S4		9	9			
			9*	9*			
			401**	401**			
	NV				74	74	
					74*	74*	
					74**	74**	
	U				3	3	
					3*	3*	
					3**	3**	
							478
	G6		69	69	29	29	
Santa Cruz Co.			69*	69*	29*	29*	
	P1		6	6			
	P3		223	223			
	P4		113	113			
			342*	342*			
	T	F	273				
	T1		42	42			
	T3		192	192			
	T4	CAULIFLOWER	165	165			
	T4	BRUSSELS	806	806			
	T8	SPROUTS	1317	1317			
	T9		185	185			
	T13		46	46			
	T16		270	270			
	T18		63	63			
	T19		84	84			
	T20		634	634			
			4077*	3804*			
	D10		132	132			
			132*	132*			
	S1				12	12	
	S2				19	19	
	S4		5	5			
			5*	5*	31*	31*	
	I1		74	74			
			74*	74*			
			4699**	4426**	60**	60**	
	NV				4178	4178	
	NV	P			179	179	
					4357*	4357*	
					4357**	4357**	
	U				747	747	
					747*	747*	
	UV				1	1	
	UV4				48	48	
					49*	49*	
					796**	796**	
							9912

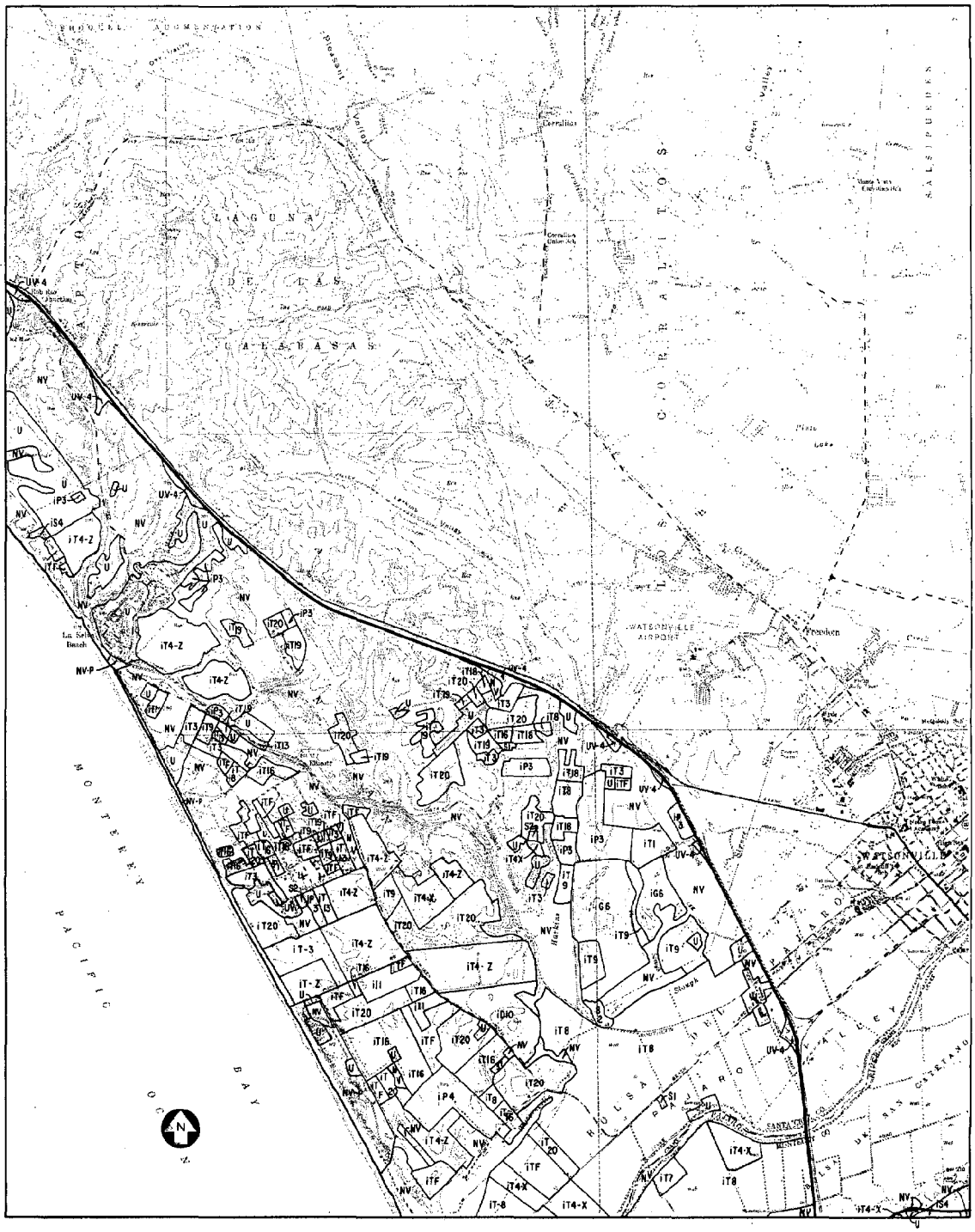

STATE OF CALIFORNIA
THE RESOURCES AGENCY
DEPARTMENT OF WATER RESOURCES

74 COASTAL ZONE MAP NUMBER

0 2000 4000 6000 FEET
0 600 1200 1800 METRES

YEAR OF SURVEY 1976

WATSONVILLE WEST QUADRANGLE

COASTAL ZONE - LAND USE

MAP NUMBER	LAND USE SYMBOL	SPECIAL CONDITIONS	IRRIGATED LANDS		NONIRRIGATED LANDS		TOTAL ACREAGE
			INCLUDING FALLOW	EXCLUDING FALLOW	INCLUDING FALLOW	EXCLUDING FALLOW	
75	NV				163	163	
					163*	163*	
					163**	163**	
	U				23	23	
					23*	23*	
					23**	23**	
							186

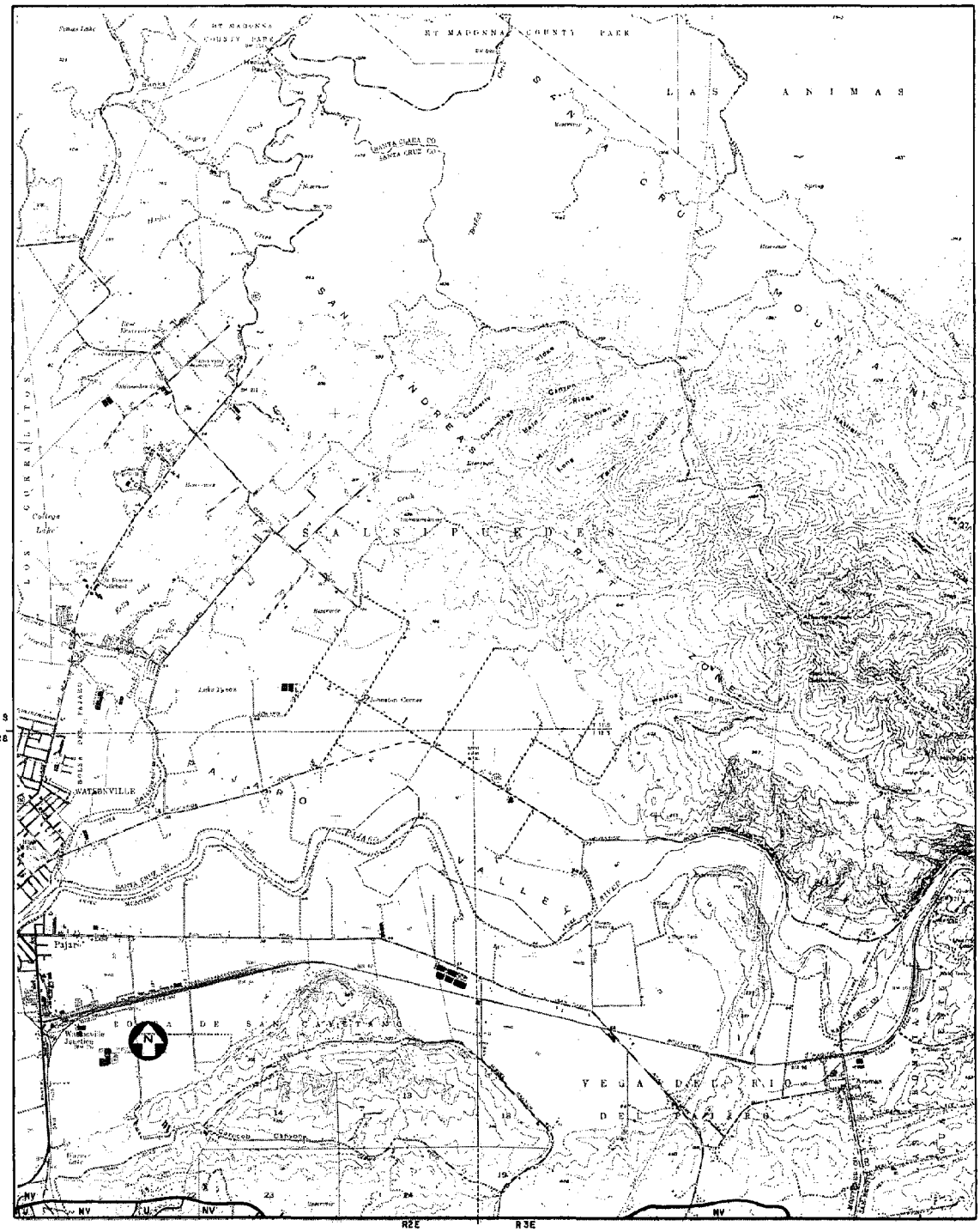

STATE OF CALIFORNIA
THE RESOURCES AGENCY
DEPARTMENT OF WATER RESOURCES

0 2000 4000 6000 FEET
0 600 1200 1800 METRES

YEAR OF SURVEY 1976

75 COASTAL ZONE MAP NUMBER

WATSONVILLE EAST QUADRANGLE

COASTAL ZONE - LAND USE

MAP NUMBER	LAND USE SYMBOL	SPECIAL CONDITIONS	IRRIGATED LANDS		NONIRRIGATED LANDS		TOTAL ACREAGE
			INCLUDING FALLOW	EXCLUDING FALLOW	INCLUDING FALLOW	EXCLUDING FALLOW	
76	G		77	77			
			77*	77*			
	F5		128	128			
	F7		21	21			
	F10		241	241			
			390*	390*			
	P3		17	17			
	P4		143	143			
			160*	160*			
	T	F	11				
	T1		3829	3829			
	T3		32	32			
	T4	CABBAGE	364	364			
	T4	BROCCOLI	682	682			
	T4	CAULIFLOWER	55	55			
	T4	BRUSSELS	905	905			
	T7	SPROUTS	36	36			
	T8		453	453			
	T9		128	128			
	T10		10	10			
	T11		10	10			
	T12		75	75			
	T16		41	41			
	T18		247	247			
	T20		364	364			
			7242*	7231*			
	S1				37	37	
	S2				54	54	
	S3				11	11	
	S4		138	138			
			138*	138*	102*	102*	
			8007**	7996**	102**	102**	
	NV				4231	4231	
					4231*	4231*	
	NW				802	802	
					802*	802*	
					5033**	5033**	
	U				658	658	
					658*	658*	
	UV4				2	2	
					2*	2*	
Monterey Co.					660**	660**	13802
	T	F	8				
Santa Cruz Co.	T1		399	399			
	T4	CAULIFLOWER	18	18			
	T8		170	170			
			595*	587*			
			595**	587**			
	NV				220	220	
					220*	220*	
	NW				51	51	
					51*	51*	
					271**	271**	
	U				69	69	
					69*	69*	
					69**	69**	935

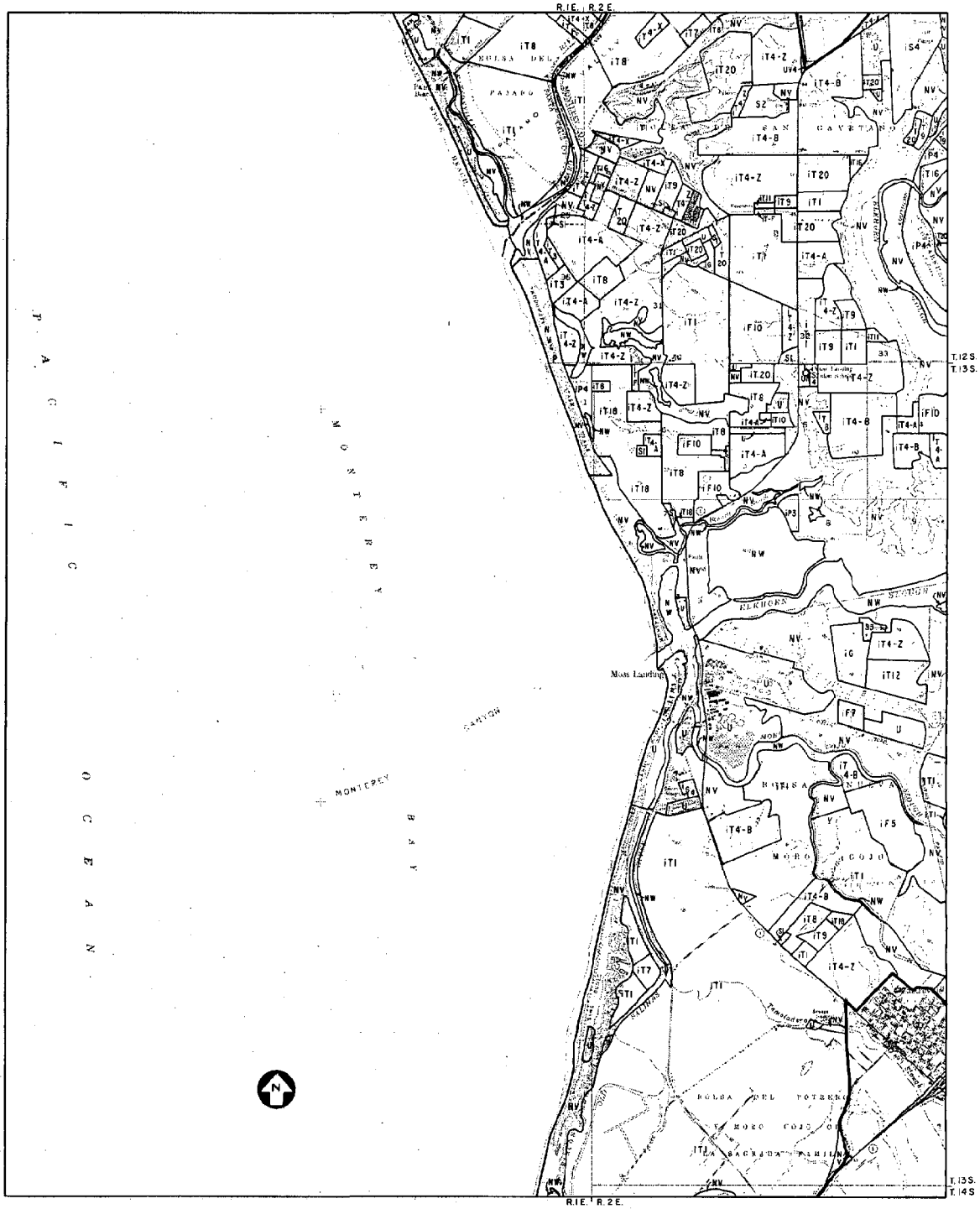

STATE OF CALIFORNIA
THE RESOURCES AGENCY
DEPARTMENT OF WATER RESOURCES

76 COASTAL ZONE MAP NUMBER

0 2000 4000 6000 FEET
0 600 1200 1800 METRES

YEAR OF SURVEY 1976

COASTAL ZONE - LAND USE

MOSS LANDING QUADRANGLE

MAP NUMBER	LAND USE SYMBOL	SPECIAL CONDITIONS	IRRIGATED LANDS		NONIRRIGATED LANDS		TOTAL ACREAGE
			INCLUDING FALLOW	EXCLUDING FALLOW	INCLUDING FALLOW	EXCLUDING FALLOW	
77	G		5	5	171	171	
			5*	5*	171*	171*	
	F10		55	55			
			55*	55*			
	P3		664	664			
	P4		93	93			
			757*	757*			
	T	F	365				
	T1		476	476			
	T4	CABBAGE	4	4			
	T4	BRUSSELS	62	62			
	T9	SPROUTS	83	83			
	T10		4	4			
	T15		24	24			
	T16		229	229			
	T18		16	16			
	T20		1737	1737			
			3000*	2635*			
	D	A	41	41			
	D1		22	22			
	D1	Y	1	1			
			64*	64*			
	S1				9	9	
	S2				88	88	
					97*	97*	
			3881**	3516**	268**	268**	
	NV				16613	16613	
					16613*	16613*	
	NW				83	83	
					83*	83*	
					16696**	16696**	
	U				1024	1024	
					1024*	1024*	
					1024**	1024**	
							21869

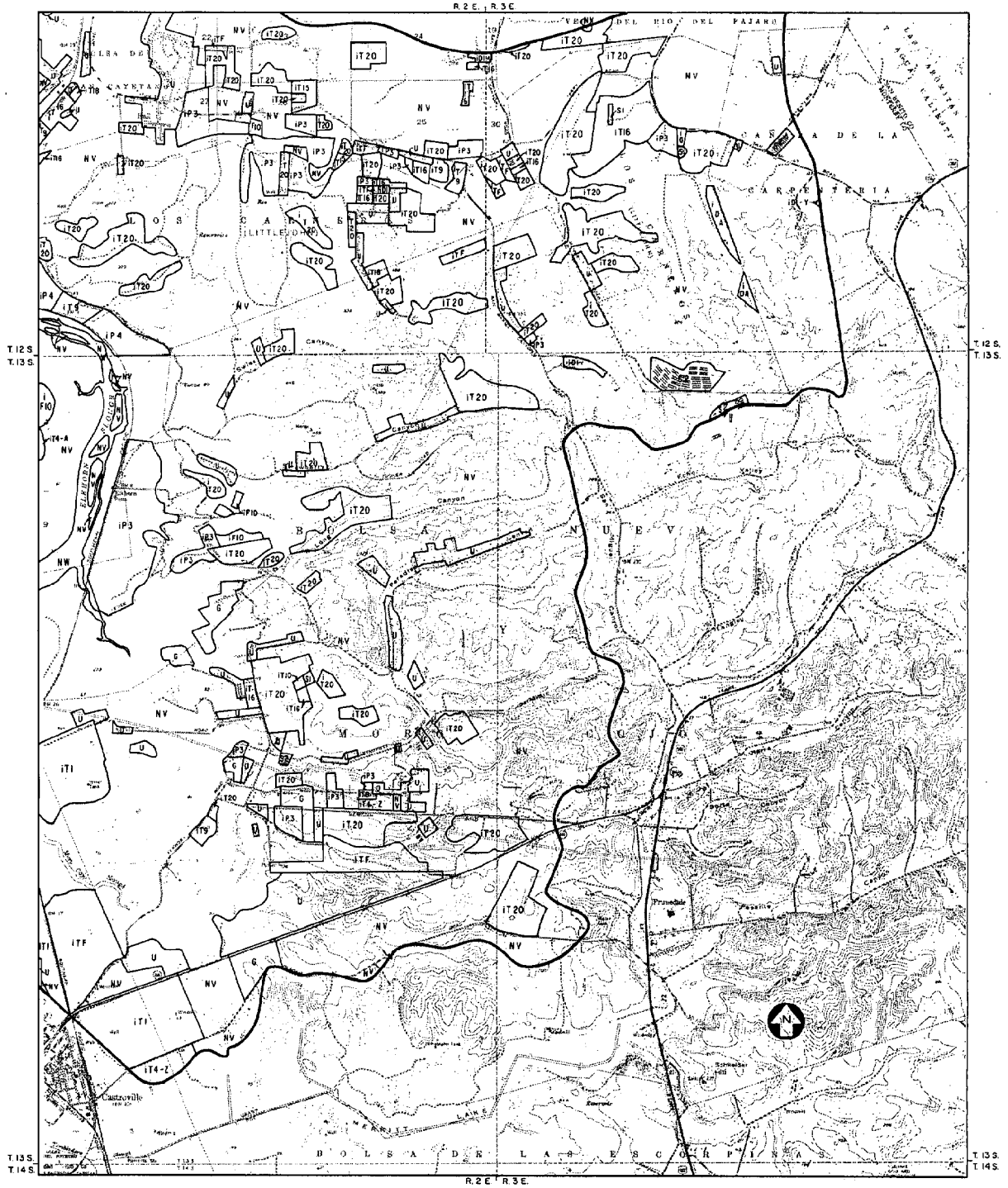

STATE OF CALIFORNIA
THE RESOURCES AGENCY
DEPARTMENT OF WATER RESOURCES

0 2000 4000 6000 FEET
0 600 1200 1800 METRES

YEAR OF SURVEY 1976

77 COASTAL ZONE MAP NUMBER

COASTAL ZONE - LAND USE

PRUNEDALE QUADRANGLE

MAP NUMBER	LAND USE SYMBOL	SPECIAL CONDITIONS	IRRIGATED LANDS		NONIRRIGATED LANDS		TOTAL ACREAGE
			INCLUDING FALLOW	EXCLUDING FALLOW	INCLUDING FALLOW	EXCLUDING FALLOW	
78	T1		509	509			
	T4	BROCCOLI	193	193			
	T4	CAULIFLOWER	182	182			
	T7		133	133			
			1017*	1017*			
	S1				9	9	
					9*	9*	
			1017**	1017**	9**	9**	
	E	M			1099	1099	
					1099*	1099*	
					1099**	1099**	
	Nv				2358	2358	
					2358*	2358*	
					2358**	2358**	
	U				399	399	
					399*	399*	
	UV*				6	6	
					6*	6*	
					405**	405**	
							4888

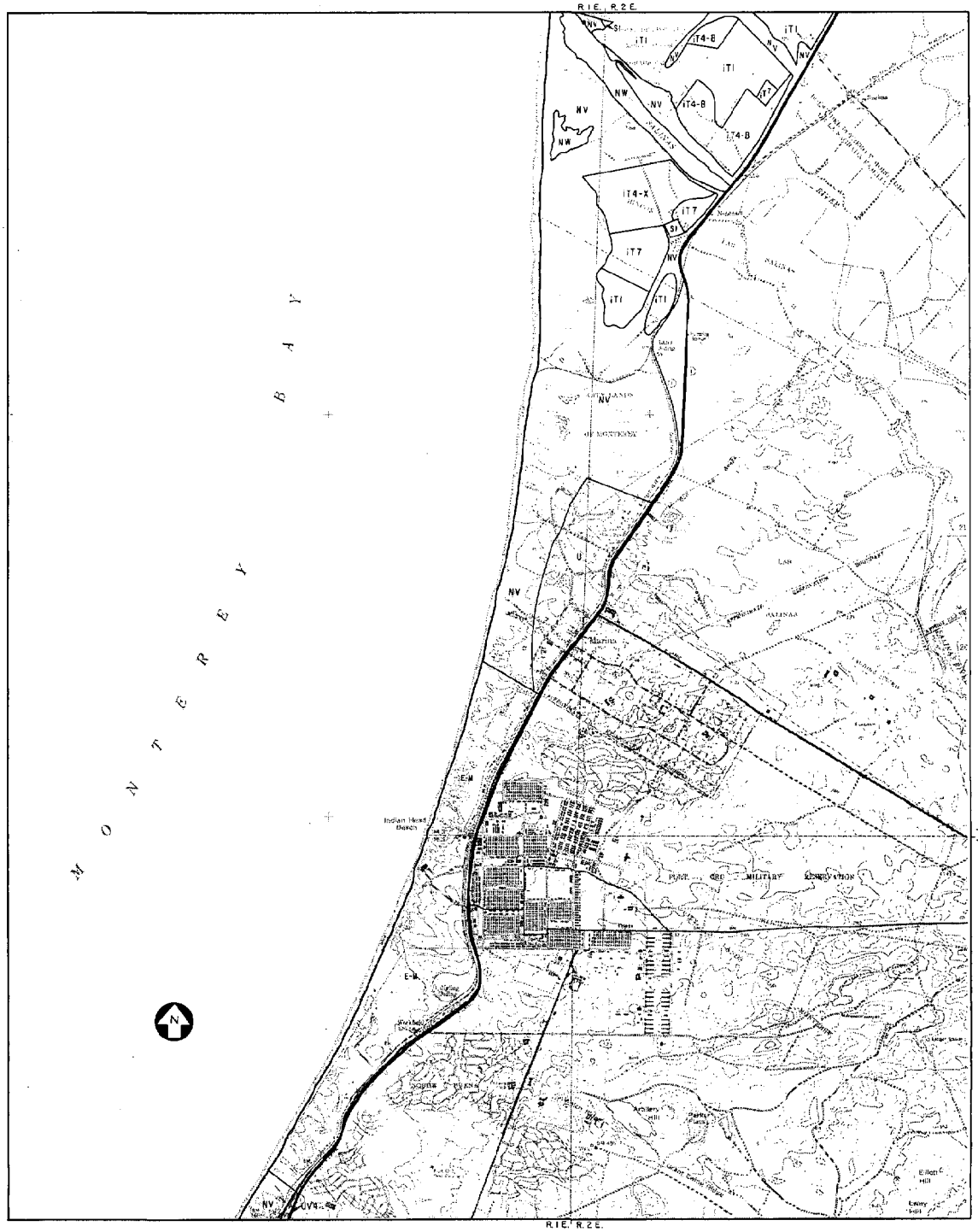

STATE OF CALIFORNIA
THE RESOURCES AGENCY
DEPARTMENT OF WATER RESOURCES

78 COASTAL ZONE MAP NUMBER

0 2000 4000 6000 FEET
0 600 1200 1800 METRES

YEAR OF SURVEY 1976

COASTAL ZONE - LAND USE

MARINA QUADRANGLE

MAP NUMBER	LAND USE SYMBOL	SPECIAL CONDITIONS	IRRIGATED LANDS		NONIRRIGATED LANDS		TOTAL ACREAGE
			INCLUDING FALLOW	EXCLUDING FALLOW	INCLUDING FALLOW	EXCLUDING FALLOW	
79	G				18	18	
					18*	18*	
					18**	18**	
	E	M			2	2	
					2*	2*	
					2**	2**	
	NV				423	423	
					423*	423*	
	NW				97	97	
					97*	97*	
					520**	520**	
	U				280	280	
					280*	280*	
					280**	280**	
							820

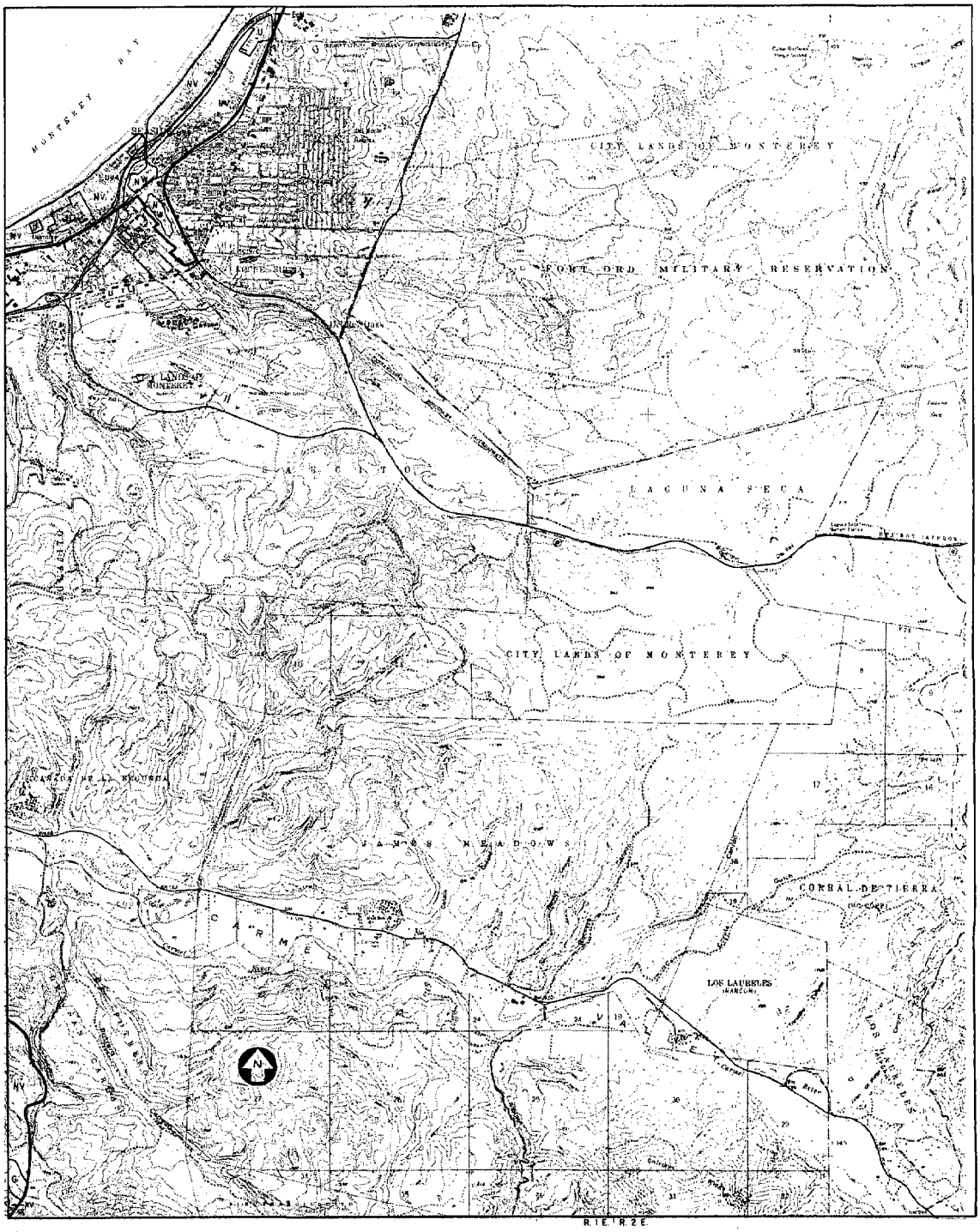

STATE OF CALIFORNIA
THE RESOURCES AGENCY
DEPARTMENT OF WATER RESOURCES

0 2000 4000 6000 FEET
0 600 1200 1800 METRES

YEAR OF SURVEY 1976

79 COASTAL ZONE MAP NUMBER

COASTAL ZONE - LAND USE

SEASIDE QUADRANGLE

MAP NUMBER	LAND USE SYMBOL	SPECIAL CONDITIONS	IRRIGATED LANDS		NONIRRIGATED LANDS		TOTAL ACREAGE
			INCLUDING FALLOW	EXCLUDING FALLOW	INCLUDING FALLOW	EXCLUDING FALLOW	
80	G				5	5	
					5*	5*	
	F6		15	15			
			15*	15*			
	P3		15	15			
			15*	15*			
	T1		152	152			
	T8		59	59			
	T9		18	18			
			229*	229*			
	S4		540	540			
			540*	540*			
			799**	799**	5**	5**	
	NV				7149	7149	
	NV	P			321	321	
					7470*	7470*	
					7470**	7470**	
	U				3691	3691	
					3691*	3691*	
	UV4				5	5	
					5*	5*	
					3696**	3696**	
							11970

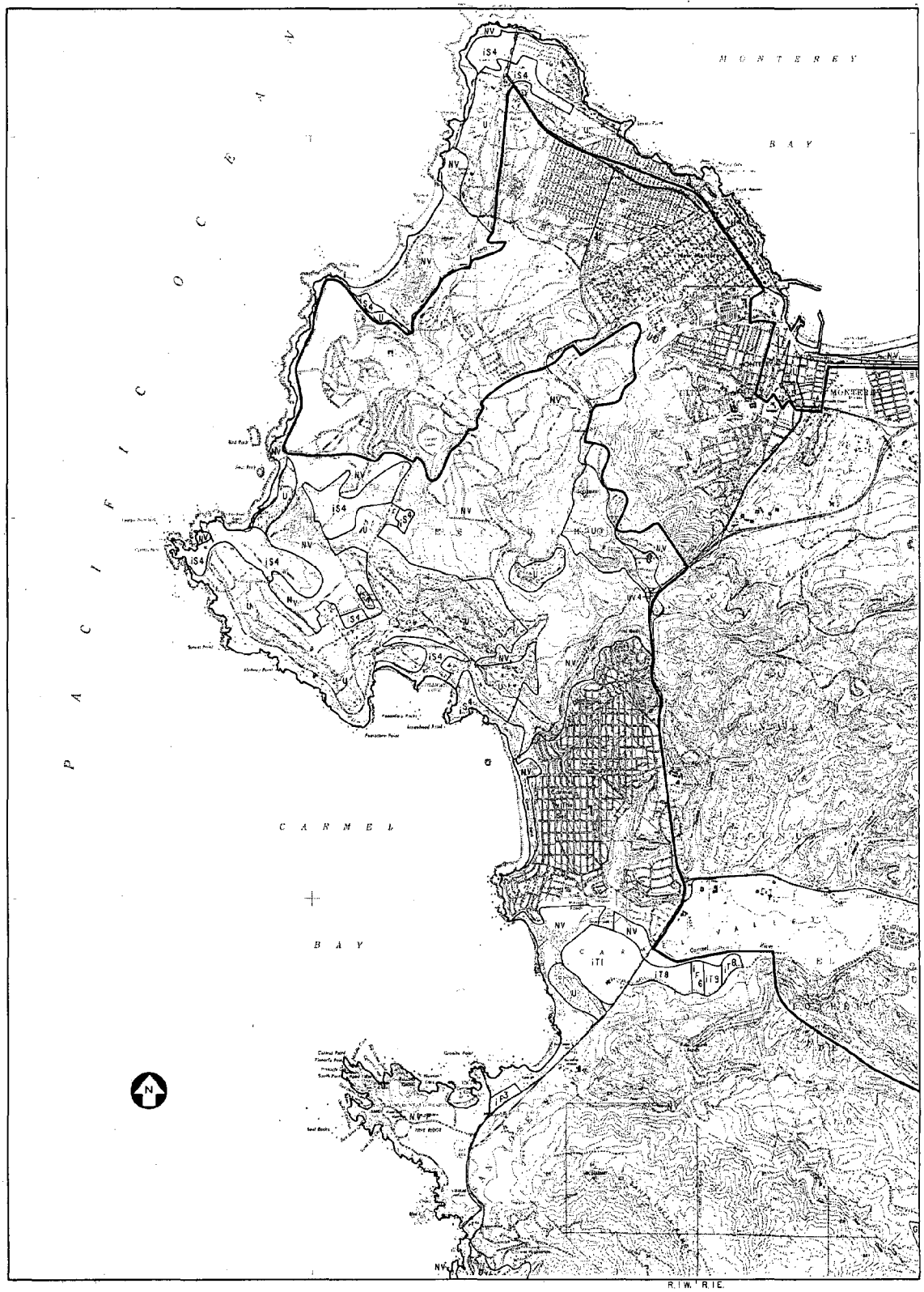

STATE OF CALIFORNIA
THE RESOURCES AGENCY
DEPARTMENT OF WATER RESOURCES

0 2000 4000 6000 FEET
0 600 1200 1800 METRES

YEAR OF SURVEY 1976

80 COASTAL ZONE MAP NUMBER

COASTAL ZONE - LAND USE

MONTEREY QUADRANGLE

MAP NUMBER	LAND USE SYMBOL	SPECIAL CONDITIONS	IRRIGATED LANDS		NONIRRIGATED LANDS		TOTAL ACREAGE
			INCLUDING FALLOW	EXCLUDING FALLOW	INCLUDING FALLOW	EXCLUDING FALLOW	
81	NV				12779	12779	
					12779*	12779*	
					12779**	12779**	
	U				348	348	
					348*	348*	
					348**	348**	
							13127

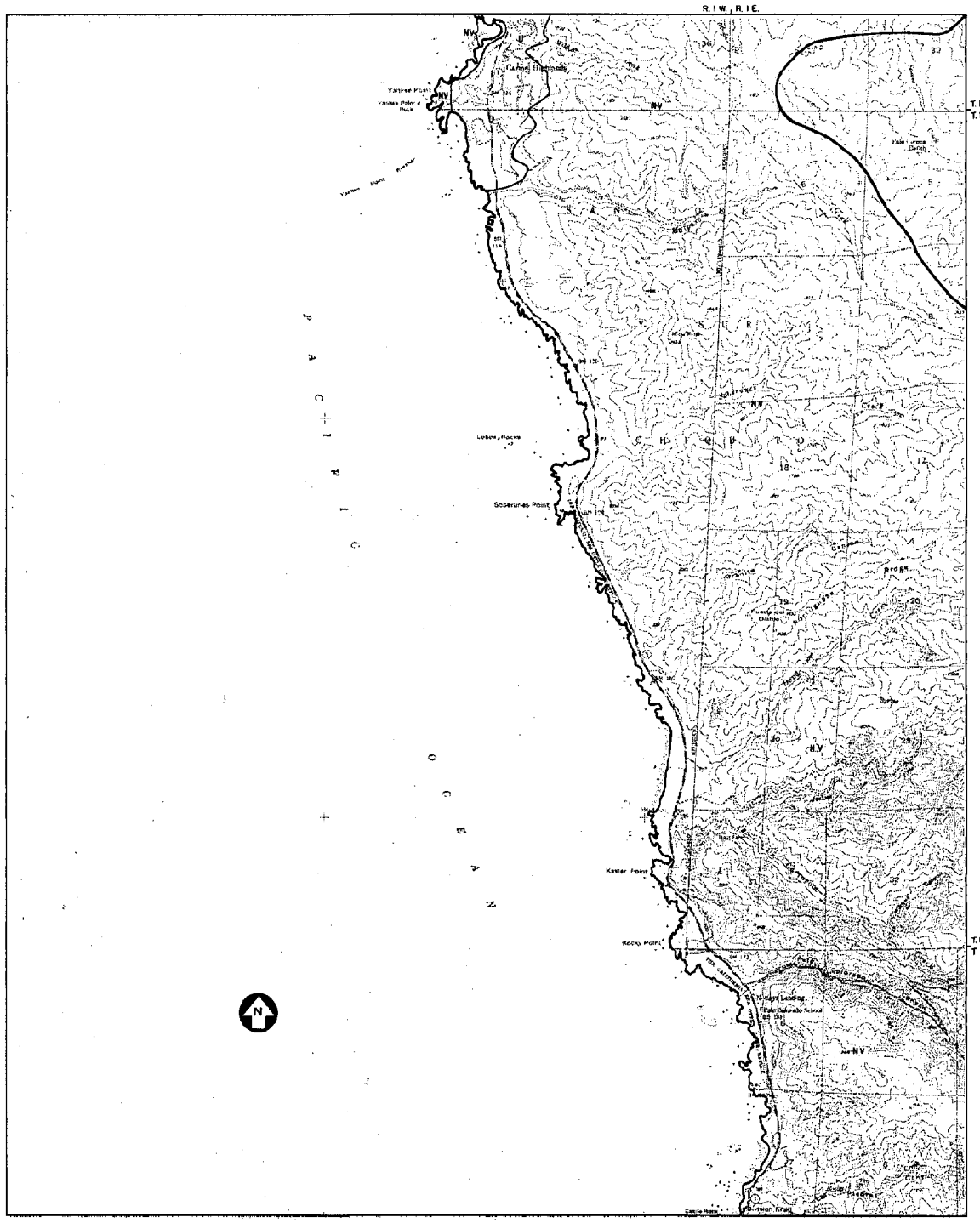

STATE OF CALIFORNIA
THE RESOURCES AGENCY
DEPARTMENT OF WATER RESOURCES

81 COASTAL ZONE MAP NUMBER

0 2000 4000 6000 FEET
0 600 1200 1800 METRES

YEAR OF SURVEY 1976

COASTAL ZONE - LAND USE

SOBERANES POINT QUADRANGLE

MAP NUMBER	LAND USE SYMBOL	SPECIAL CONDITIONS	IRRIGATED LANDS		NONIRRIGATED LANDS		TOTAL ACREAGE
			INCLUDING FALLOW	EXCLUDING FALLOW	INCLUDING FALLOW	EXCLUDING FALLOW	
82	NV				9843 9843* 9843**	9843 9843* 9843**	9843

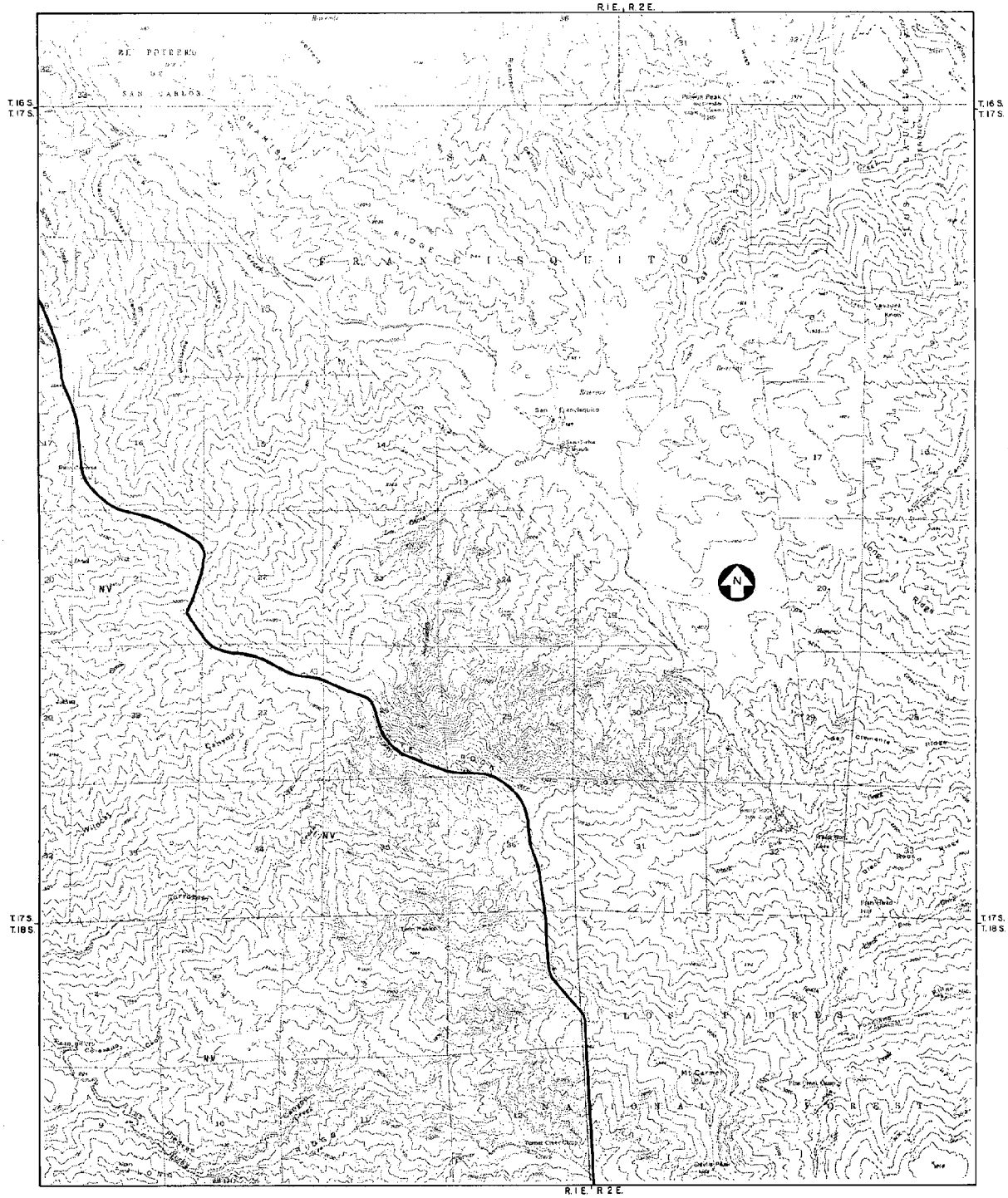

STATE OF CALIFORNIA
THE RESOURCES AGENCY
DEPARTMENT OF WATER RESOURCES

0 2000 4000 6000 FEET
0 600 1200 1800 METRES

YEAR OF SURVEY 1976

82 COASTAL ZONE MAP NUMBER

COASTAL ZONE - LAND USE

MT. CARMEL QUADRANGLE

MAP NUMBER	LAND USE SYMBOL	SPECIAL CONDITIONS	IRRIGATED LANDS		NONIRRIGATED LANDS		TOTAL ACREAGE
			INCLUDING FALLOW	EXCLUDING FALLOW	INCLUDING FALLOW	EXCLUDING FALLOW	
83	NV				4115	4115	
					4115*	4115*	
					4115**	4115**	
	U	M			93	93	
					93*	93*	
					93**	93**	
							4208

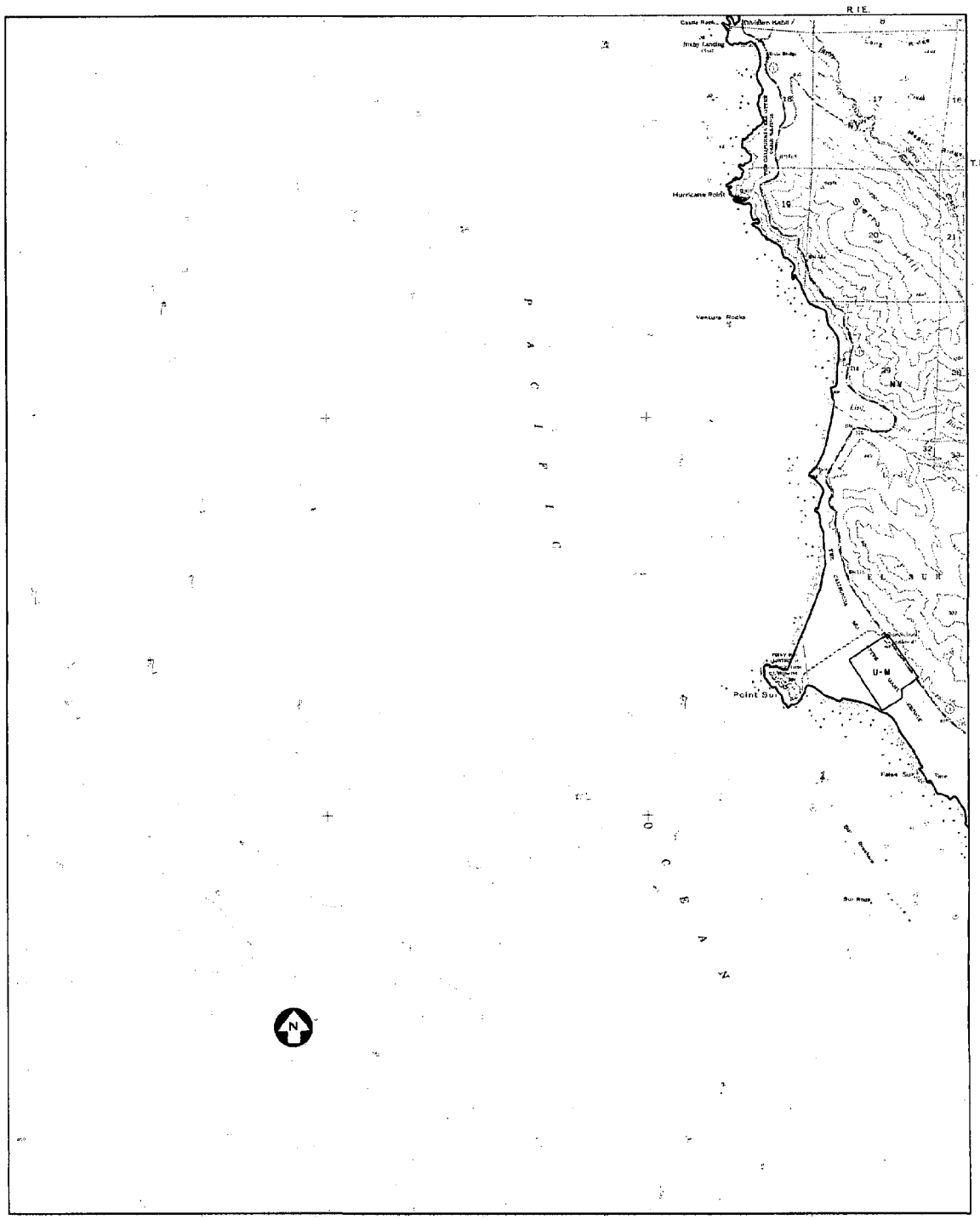

STATE OF CALIFORNIA
THE RESOURCES AGENCY
DEPARTMENT OF WATER RESOURCES

0 2000 4000 6000 FEET
0 600 1200 1800 METRES

YEAR OF SURVEY 1976

83 COASTAL ZONE MAP NUMBER

COASTAL ZONE - LAND USE

POINT SUR QUADRANGLE

MAP NUMBER	LAND USE SYMBOL	SPECIAL CONDITIONS	IRRIGATED LANDS		NONIRRIGATED LANDS		TOTAL ACREAGE
			INCLUDING FALLOW	EXCLUDING FALLOW	INCLUDING FALLOW	EXCLUDING FALLOW	
84	P3		333	333			
			333*	333*			
			333**	333**			
	NV				24877	24877	
	NV	F			301	301	
					25178*	25178*	
					25178**	25178**	
	U				47	47	
					47*	47*	
					47**	47**	
							25558

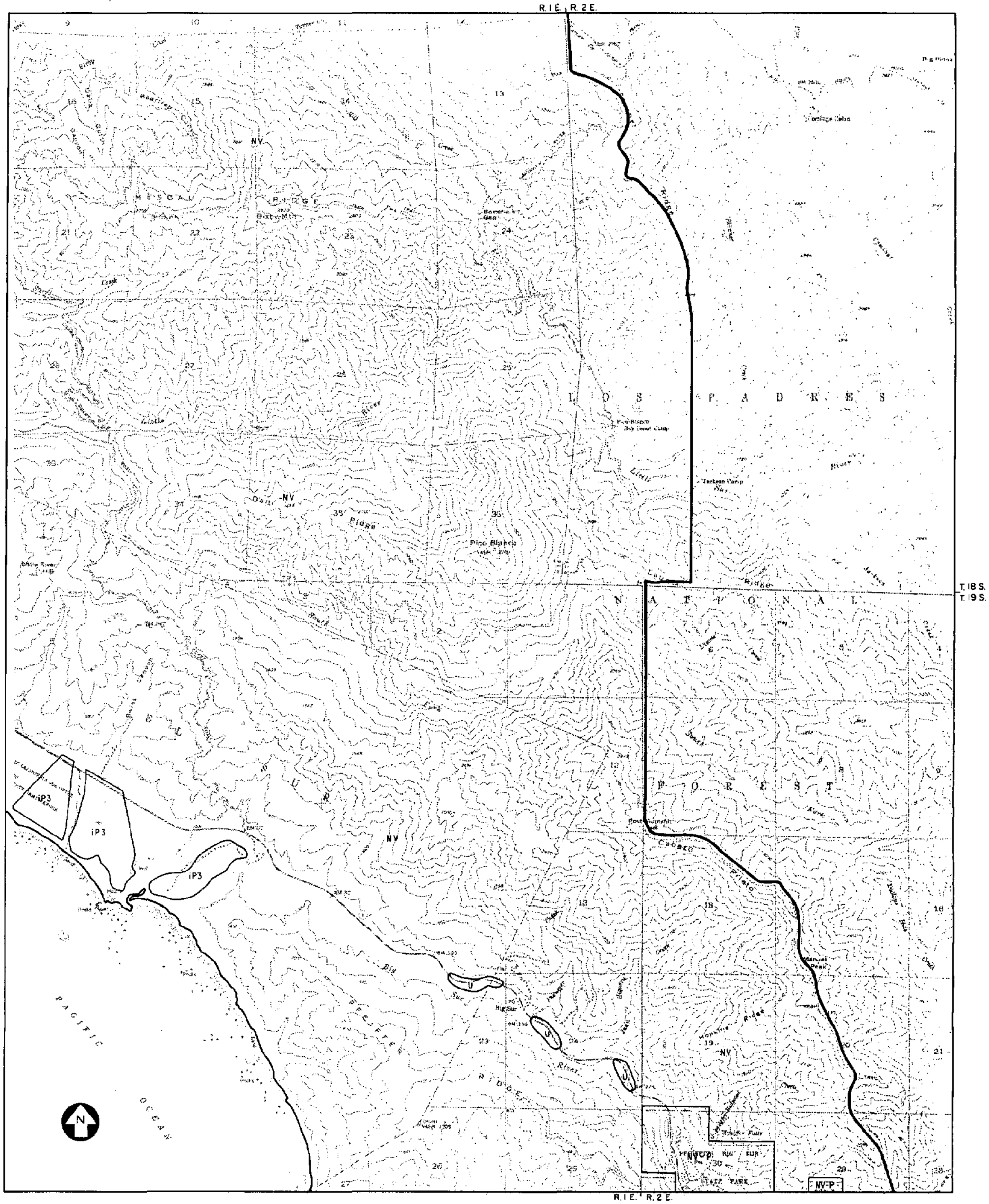

STATE OF CALIFORNIA
THE RESOURCES AGENCY
DEPARTMENT OF WATER RESOURCES

0 2000 4000 6000 FEET
0 600 1200 1800 METRES

YEAR OF SURVEY 1976

84 COASTAL ZONE MAP NUMBER

COASTAL ZONE - LAND USE

BIG SUR QUADRANGLE

MAP NUMBER	LAND USE SYMBOL	SPECIAL CONDITIONS	IRRIGATED LANDS		NONIRRIGATED LANDS		TOTAL ACREAGE
			INCLUDING FALLOW	EXCLUDING FALLOW	INCLUDING FALLOW	EXCLUDING FALLOW	
85	NV				3448	3448	
	NV	P			472	472	
					3920*	3920*	
					3920**	3920**	
							3920

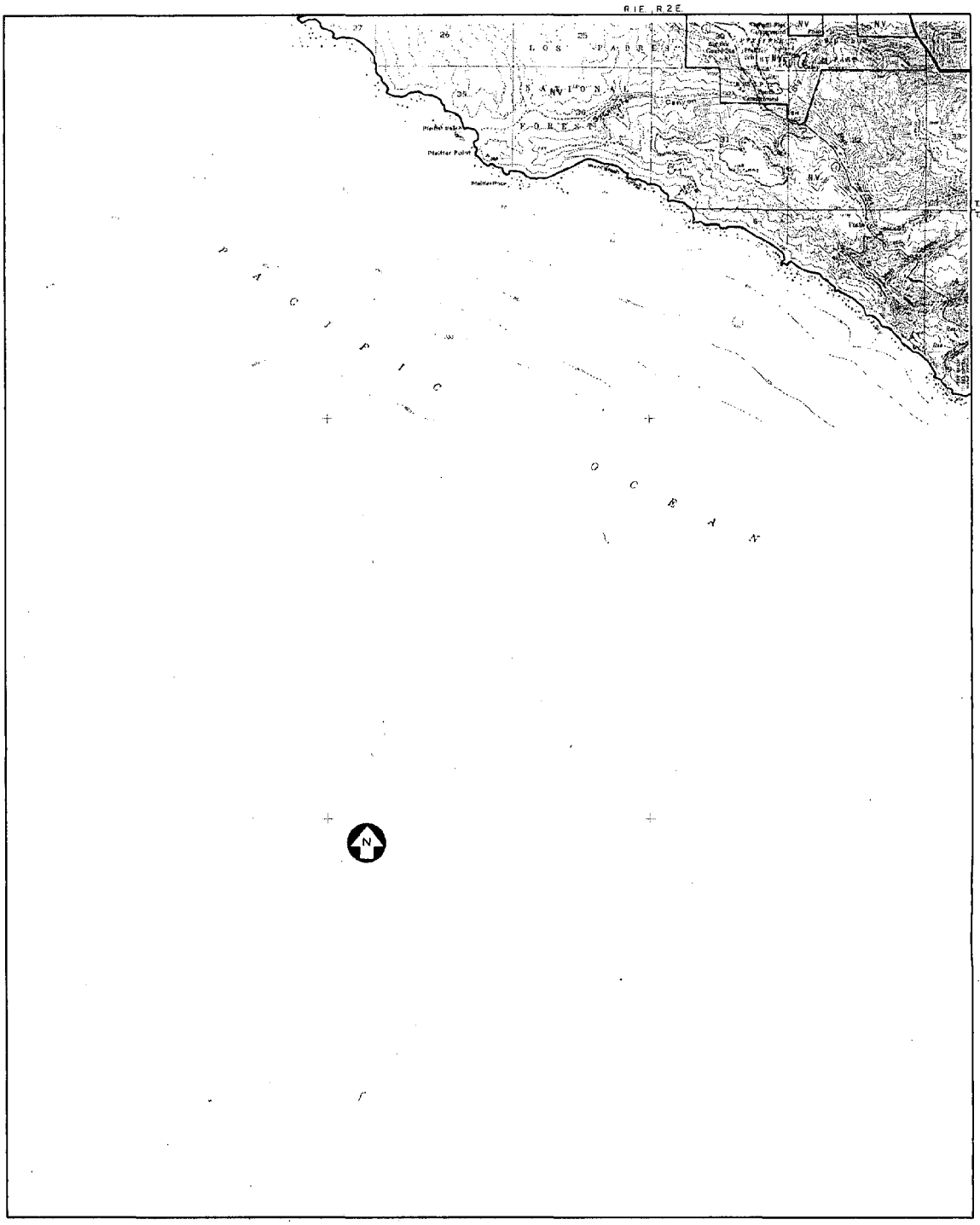

STATE OF CALIFORNIA
THE RESOURCES AGENCY
DEPARTMENT OF WATER RESOURCES

0 2000 4000 6000 FEET
0 600 1200 1800 METRES

YEAR OF SURVEY 1976

85 COASTAL ZONE MAP NUMBER

COASTAL ZONE - LAND USE

PFEIFFER POINT QUADRANGLE

MAP NUMBER	LAND USE SYMBOL	SPECIAL CONDITIONS	IRRIGATED LANDS		NONIRRIGATED LANDS		TOTAL ACREAGE
			INCLUDING FALLOW	EXCLUDING FALLOW	INCLUDING FALLOW	EXCLUDING FALLOW	
86	NV				14702 14702* 14702**	14702 14702* 14702**	14702

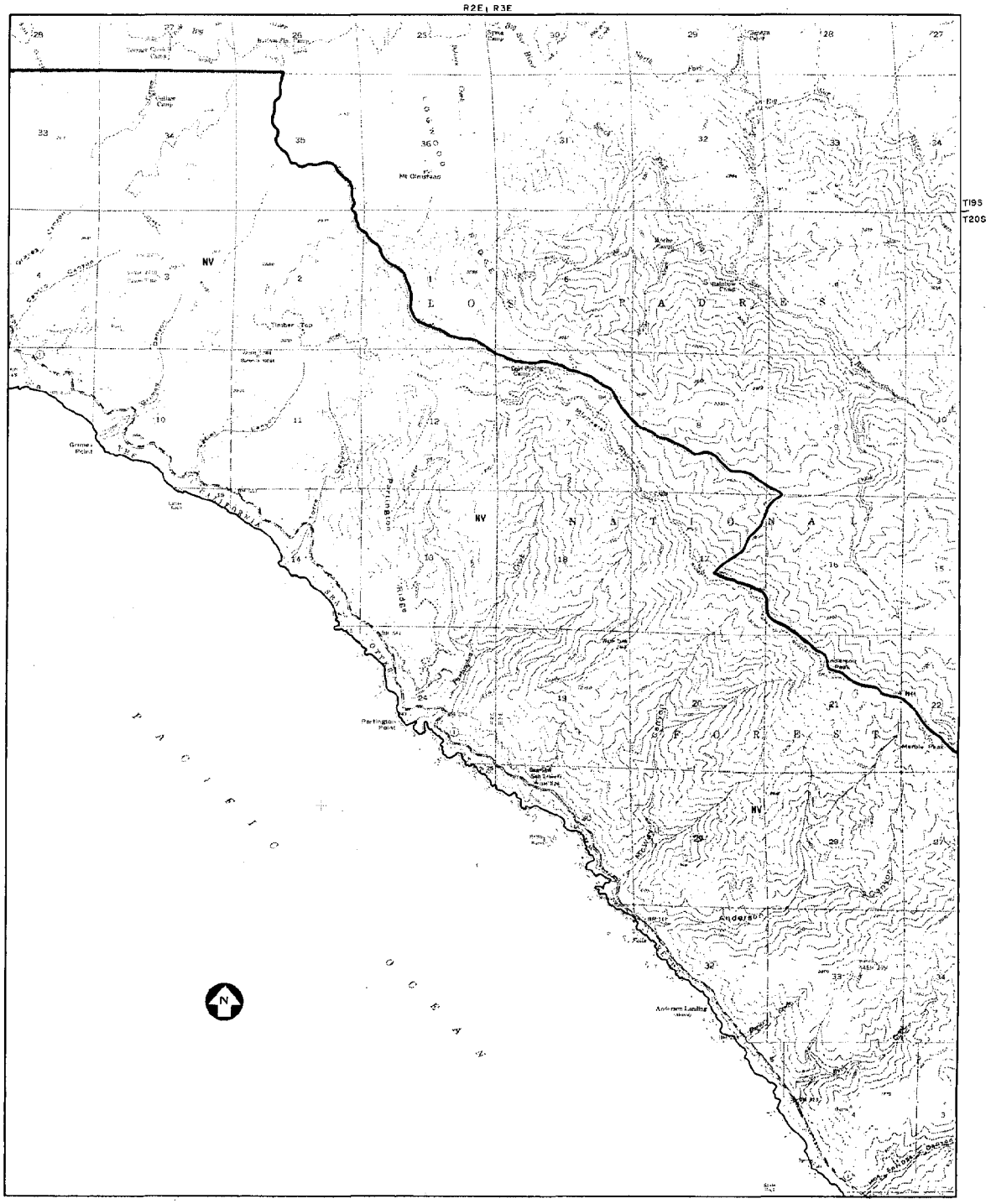

STATE OF CALIFORNIA
THE RESOURCES AGENCY
DEPARTMENT OF WATER RESOURCES

86 COASTAL ZONE MAP NUMBER

0 2000 4000 6000 FEET
0 600 1200 1800 METRES

YEAR OF SURVEY 1976

COASTAL ZONE - LAND USE

PARTINGTON RIDGE QUADRANGLE

MAP NUMBER	LAND USE SYMBOL	SPECIAL CONDITIONS	IRRIGATED LANDS		NONIRRIGATED LANDS		TOTAL ACREAGE
			INCLUDING FALLOW	EXCLUDING FALLOW	INCLUDING FALLOW	EXCLUDING FALLOW	
87	NV				3365 3365* 3365**	3365 3365* 3365**	3365

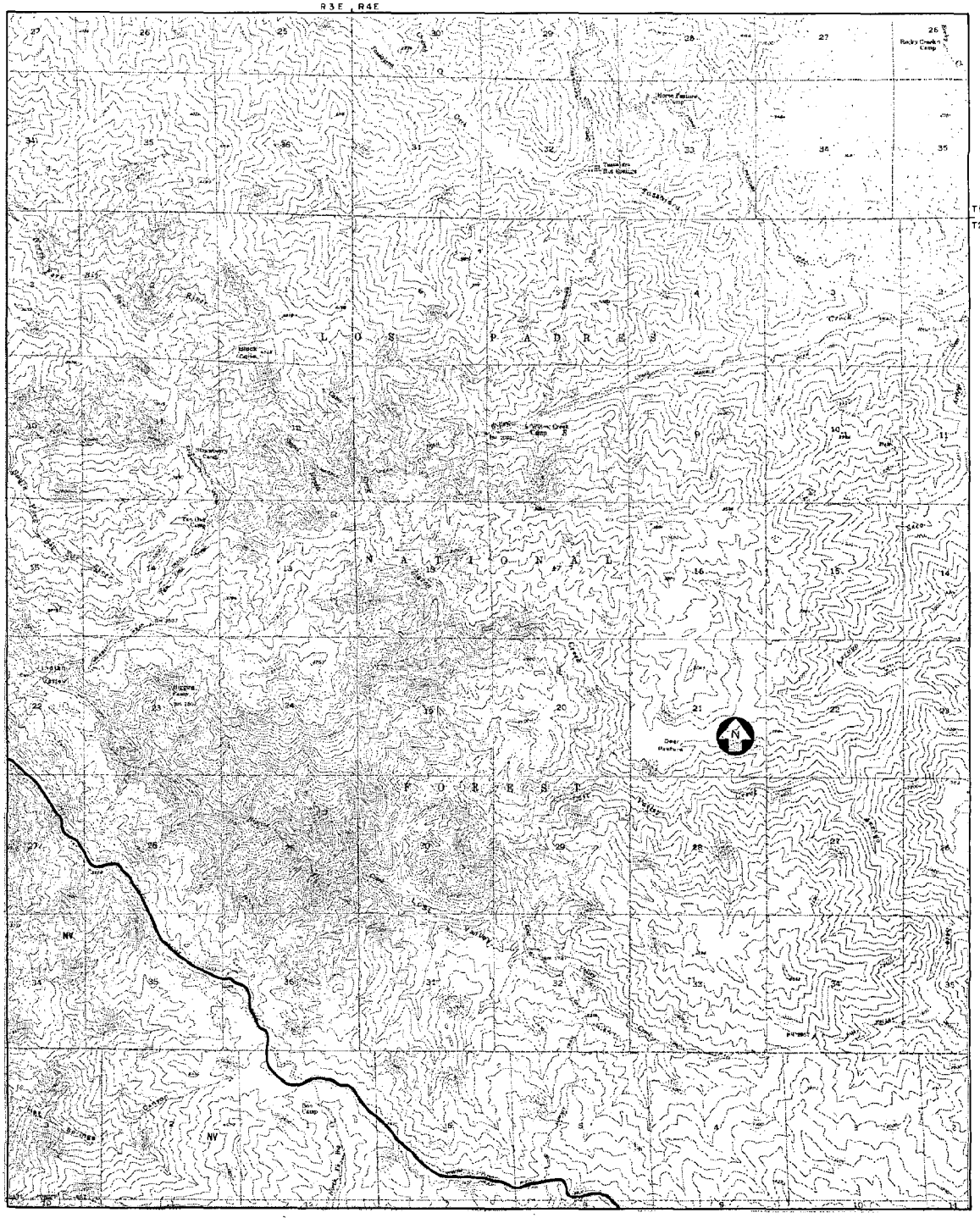

STATE OF CALIFORNIA
THE RESOURCES AGENCY
DEPARTMENT OF WATER RESOURCES

0 2000 4000 6000 FEET
0 600 1200 1800 METRES

YEAR OF SURVEY 1976

87 COASTAL ZONE MAP NUMBER

COASTAL ZONE - LAND USE

TASSAJARA HOT SPRINGS QUADRANGLE

MAP NUMBER	LAND USE SYMBOL	SPECIAL CONDITIONS	IRRIGATED LANDS		NONIRRIGATED LANDS		TOTAL ACREAGE
			INCLUDING FALLOW	EXCLUDING FALLOW	INCLUDING FALLOW	EXCLUDING FALLOW	
88	NV NV	F			25340 21 25361* 25361**	25340 21 25361* 25361**	25361

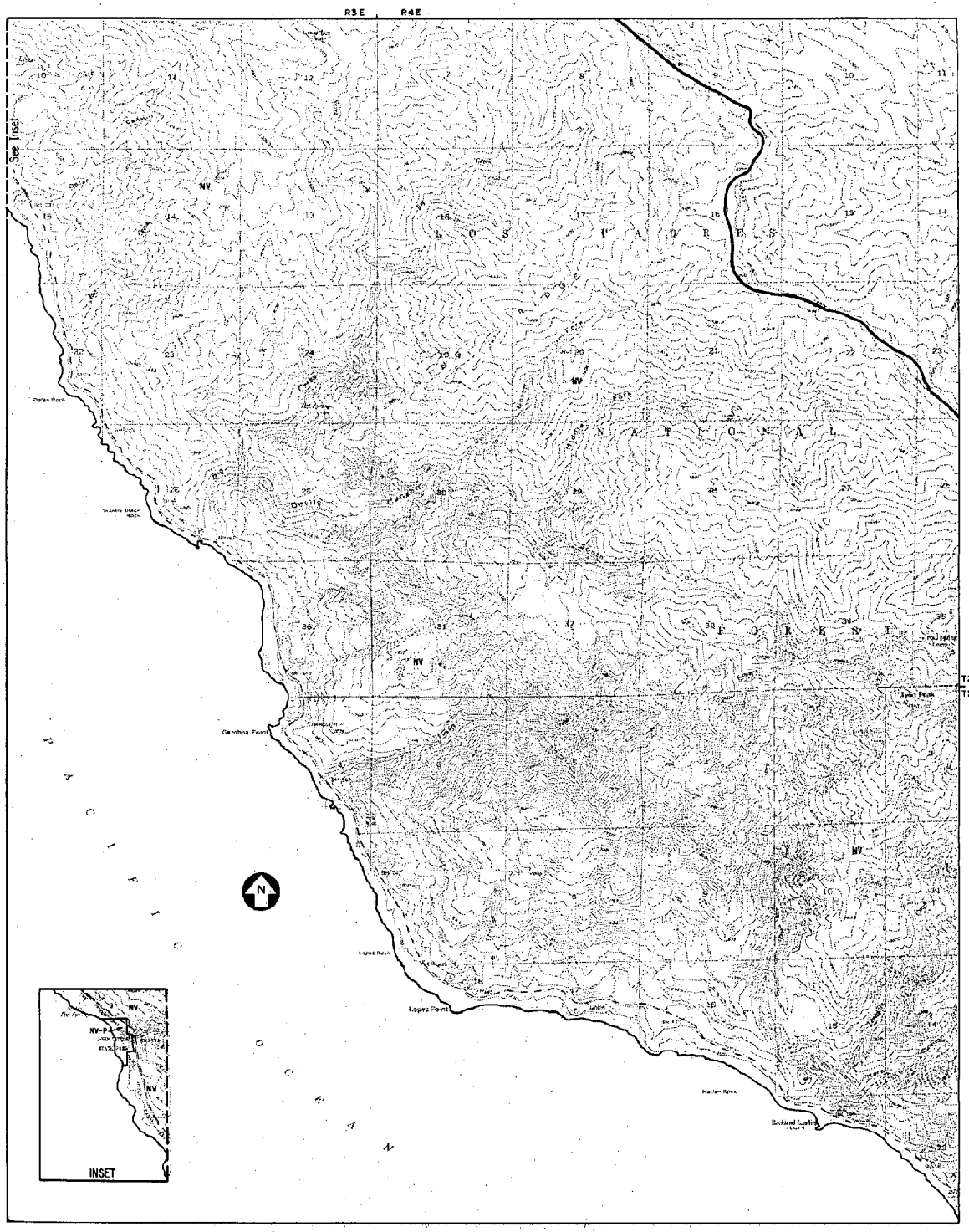

STATE OF CALIFORNIA
THE RESOURCES AGENCY
DEPARTMENT OF WATER RESOURCES

88 COASTAL ZONE MAP NUMBER

0 2000 4000 6000 FEET
0 600 1200 1800 METRES

YEAR OF SURVEY 1976

COASTAL ZONE - LAND USE

LOPEZ POINT QUADRANGLE

MAP NUMBER	LAND USE SYMBOL	SPECIAL CONDITIONS	IRRIGATED LANDS		NONIRRIGATED LANDS		TOTAL ACREAGE
			INCLUDING FALLOW	EXCLUDING FALLOW	INCLUDING FALLOW	EXCLUDING FALLOW	
89	NV				4203 4203* 4203**	4203 4203* 4203**	4203

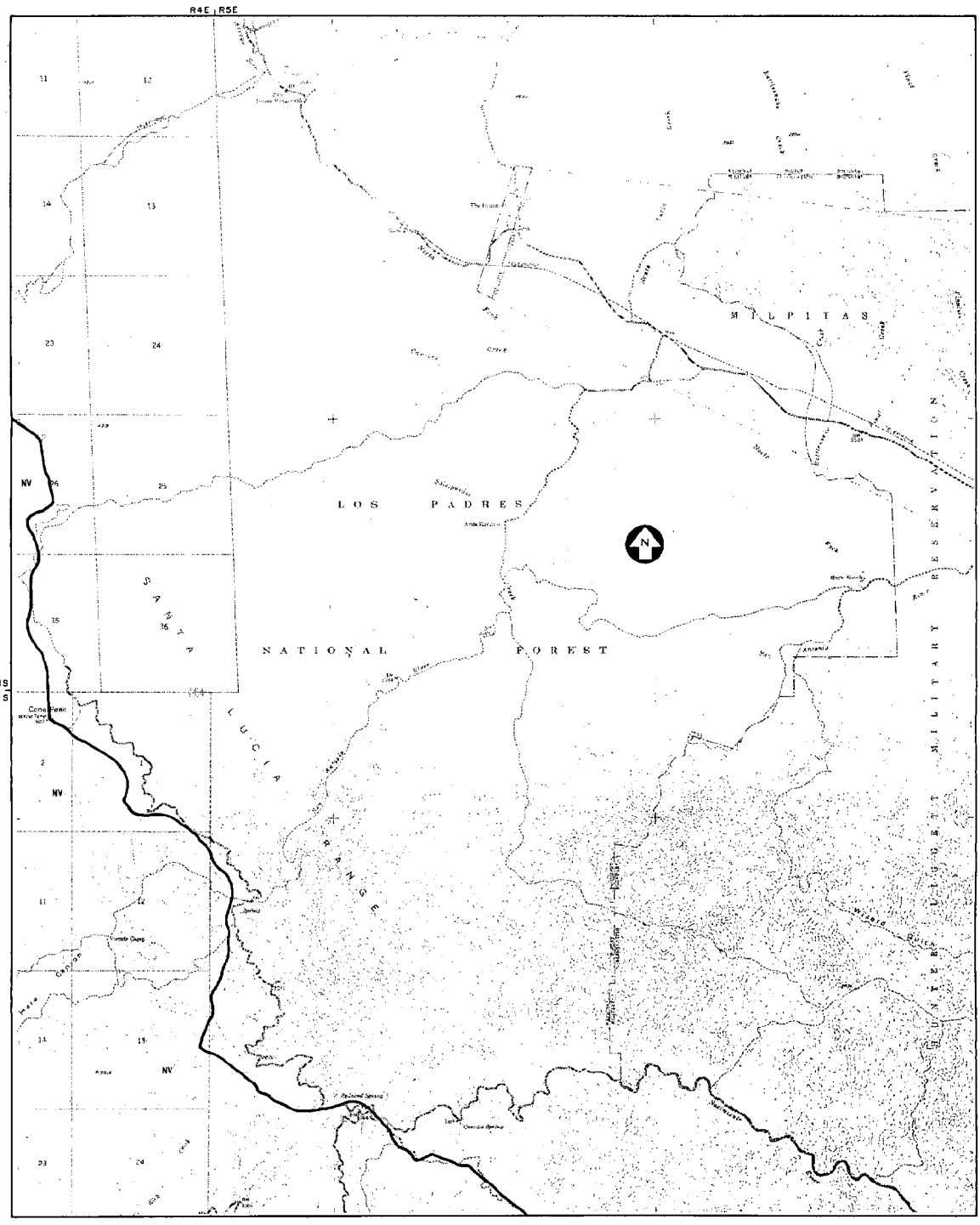

STATE OF CALIFORNIA
THE RESOURCES AGENCY
DEPARTMENT OF WATER RESOURCES

0 2000 4000 6000 FEET
0 600 1200 1800 METRES

YEAR OF SURVEY 1976

89 COASTAL ZONE MAP NUMBER

COASTAL ZONE - LAND USE

CONE PEAK QUADRANGLE

MAP NUMBER	LAND USE SYMBOL	SPECIAL CONDITIONS	IRRIGATED LANDS		NONIRRIGATED LANDS		TOTAL ACREAGE
			INCLUDING FALLOW	EXCLUDING FALLOW	INCLUDING FALLOW	EXCLUDING FALLOW	
90	NV				23338 23338* 2333$_8$**	23338 23338* 2333$_8$**	23338

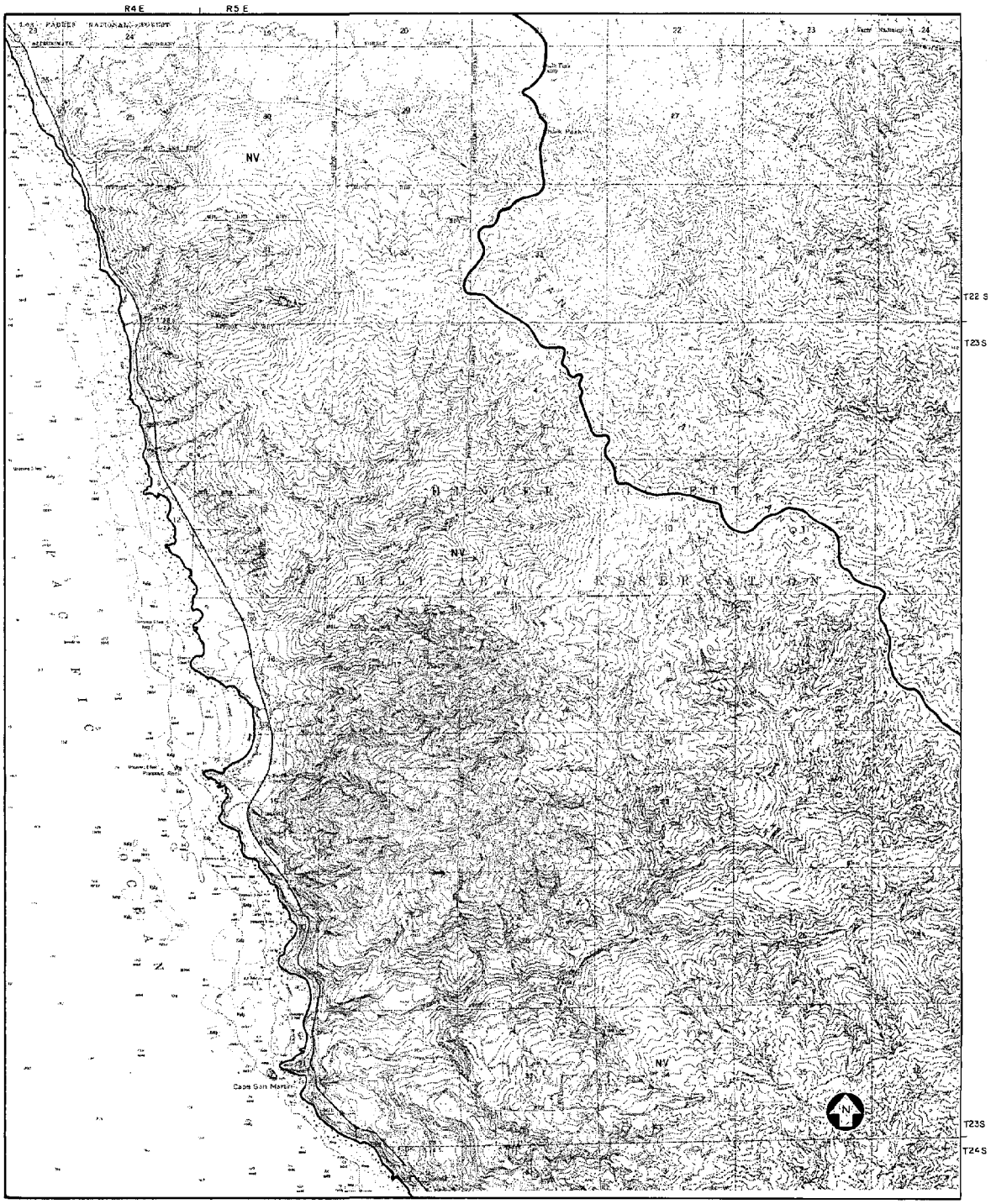

STATE OF CALIFORNIA
THE RESOURCES AGENCY
DEPARTMENT OF WATER RESOURCES

0 2000 4000 6000 FEET
0 600 1200 1800 METRES

YEAR OF SURVEY 1968

90 COASTAL ZONE MAP NUMBER

CAPE SAN MARTIN QUADRANGLE

COASTAL ZONE - LAND USE

MAP NUMBER	LAND USE SYMBOL	SPECIAL CONDITIONS	IRRIGATED LANDS		NONIRRIGATED LANDS		TOTAL ACREAGE
			INCLUDING FALLOW	EXCLUDING FALLOW	INCLUDING FALLOW	EXCLUDING FALLOW	
91	NV				1000 1000* 1000**	1000 1000* 1000**	1000

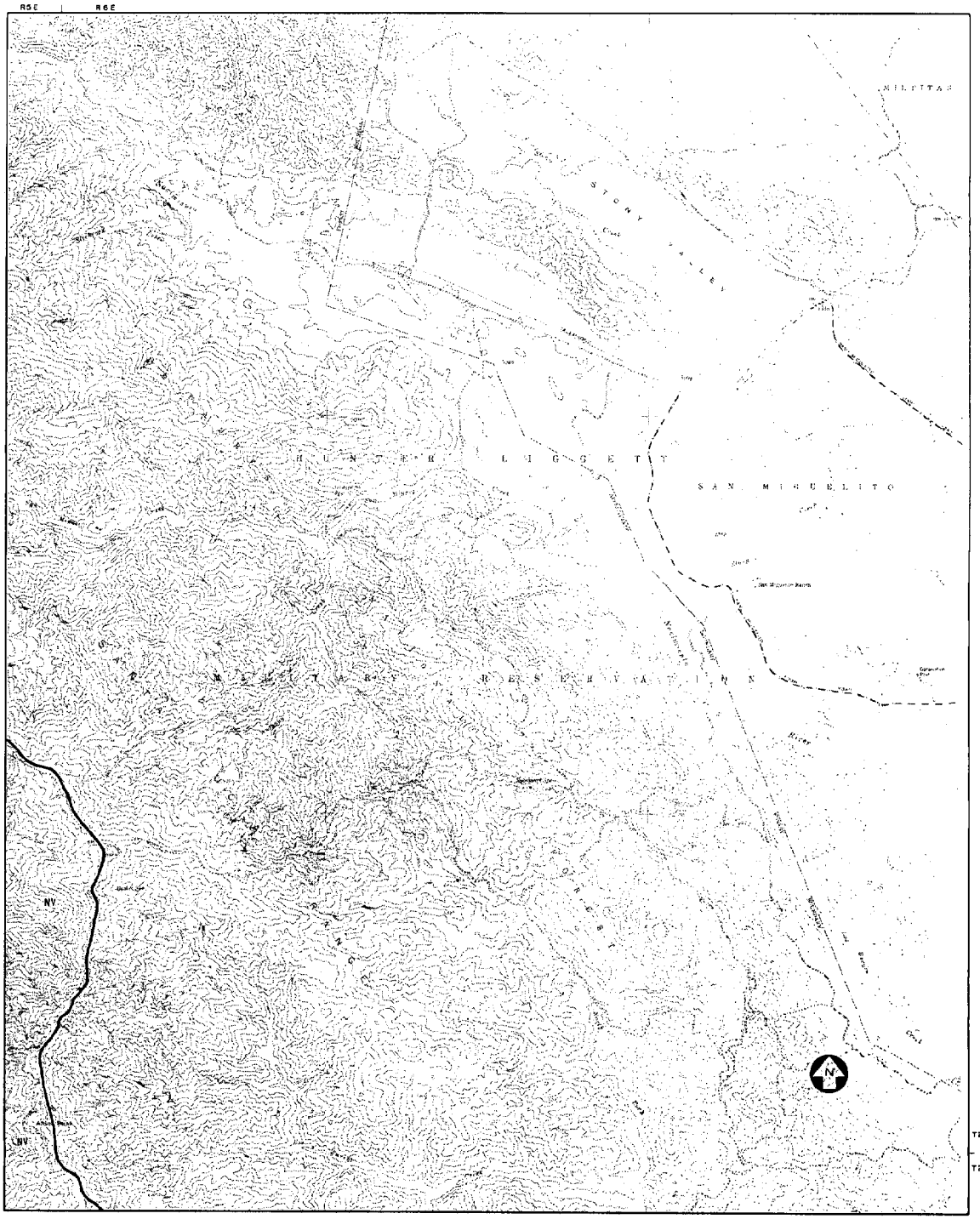

STATE OF CALIFORNIA
THE RESOURCES AGENCY
DEPARTMENT OF WATER RESOURCES

0 2000 4000 6000 FEET
0 600 1200 1800 METRES

YEAR OF SURVEY 1976

91 COASTAL ZONE MAP NUMBER

COASTAL ZONE - LAND USE

ALDER PEAK QUADRANGLE

MAP NUMBER	LAND USE SYMBOL	SPECIAL CONDITIONS	IRRIGATED LANDS		NONIRRIGATED LANDS		TOTAL ACREAGE
			INCLUDING FALLOW	EXCLUDING FALLOW	INCLUDING FALLOW	EXCLUDING FALLOW	
92	NV				4572 4572* 4572**	4572 4572* 4572**	4572

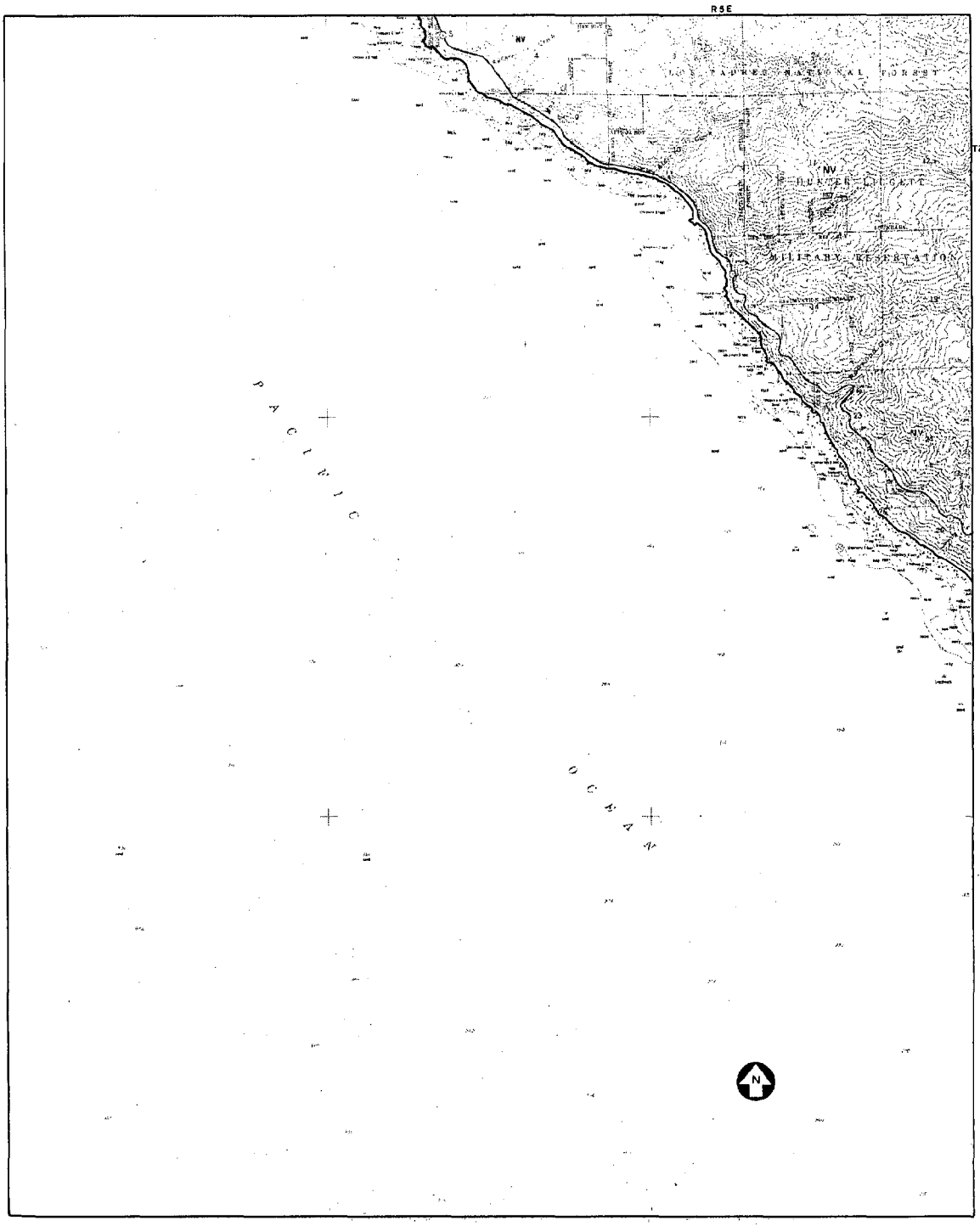

STATE OF CALIFORNIA
THE RESOURCES AGENCY
DEPARTMENT OF WATER RESOURCES

92 COASTAL ZONE MAP NUMBER

0 2000 4000 6000 FEET
0 600 1200 1800 METRES

YEAR OF SURVEY 1968

VILLA CREEK QUADRANGLE

COASTAL ZONE - LAND USE

MAP NUMBER	LAND USE SYMBOL	SPECIAL CONDITIONS	IRRIGATED LANDS		NONIRRIGATED LANDS		TOTAL ACREAGE
			INCLUDING FALLOW	EXCLUDING FALLOW	INCLUDING FALLOW	EXCLUDING FALLOW	
93	NV				16735	16735	
					16735*	16735*	
Monterey Co.					16735**	16735**	16735
	P3		5	5			
			5*	5*			
San Luis Obispo Co.	S1				4	4	
					4*	4*	
			5**	5**	4**	4**	
	NV				8613	8613	
					8613*	8613*	
					8613**	8613**	
	UC				2	2	
	UC1				2	2	
					4*	4*	
					4**	4**	8626

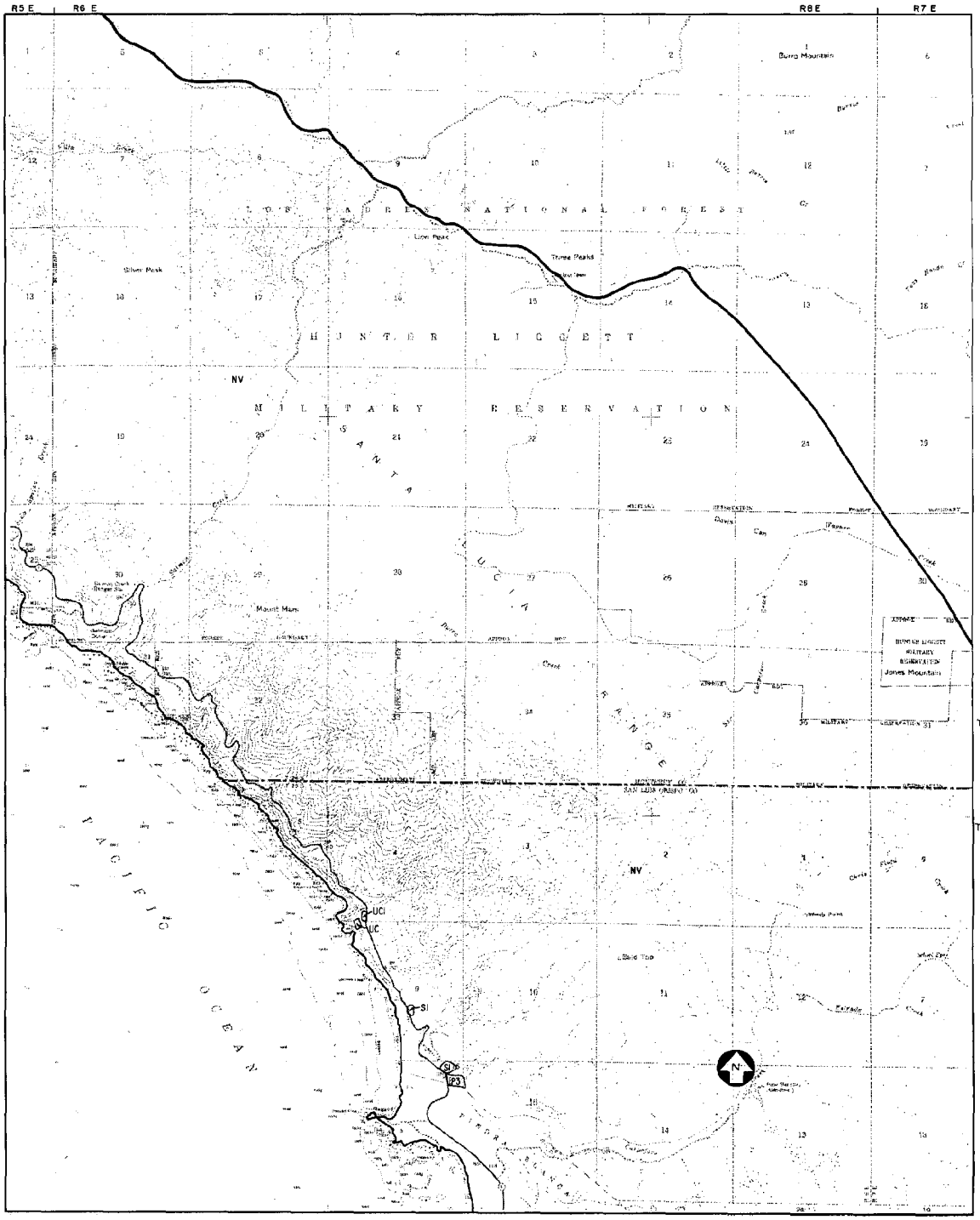

STATE OF CALIFORNIA
THE RESOURCES AGENCY
DEPARTMENT OF WATER RESOURCES

93 COASTAL ZONE MAP NUMBER

0 2000 4000 6000 FEET
0 600 1200 1800 METRES

MONTEREY CO. YEAR OF SURVEY 1976
SAN LUIS OBISPO CO 1968

BURRO MOUNTAIN QUADRANGLE

COASTAL ZONE - LAND USE

MAP NUMBER	LAND USE SYMBOL	SPECIAL CONDITIONS	IRRIGATED LANDS		NONIRRIGATED LANDS		TOTAL ACREAGE
			INCLUDING FALLOW	EXCLUDING FALLOW	INCLUDING FALLOW	EXCLUDING FALLOW	
94 Monterey Co.	NV				177 177* 177**	177 177* 177**	177
San Luis Obispo Co.	NV				2184 2184* 2184**	2184 2184* 2184**	2184

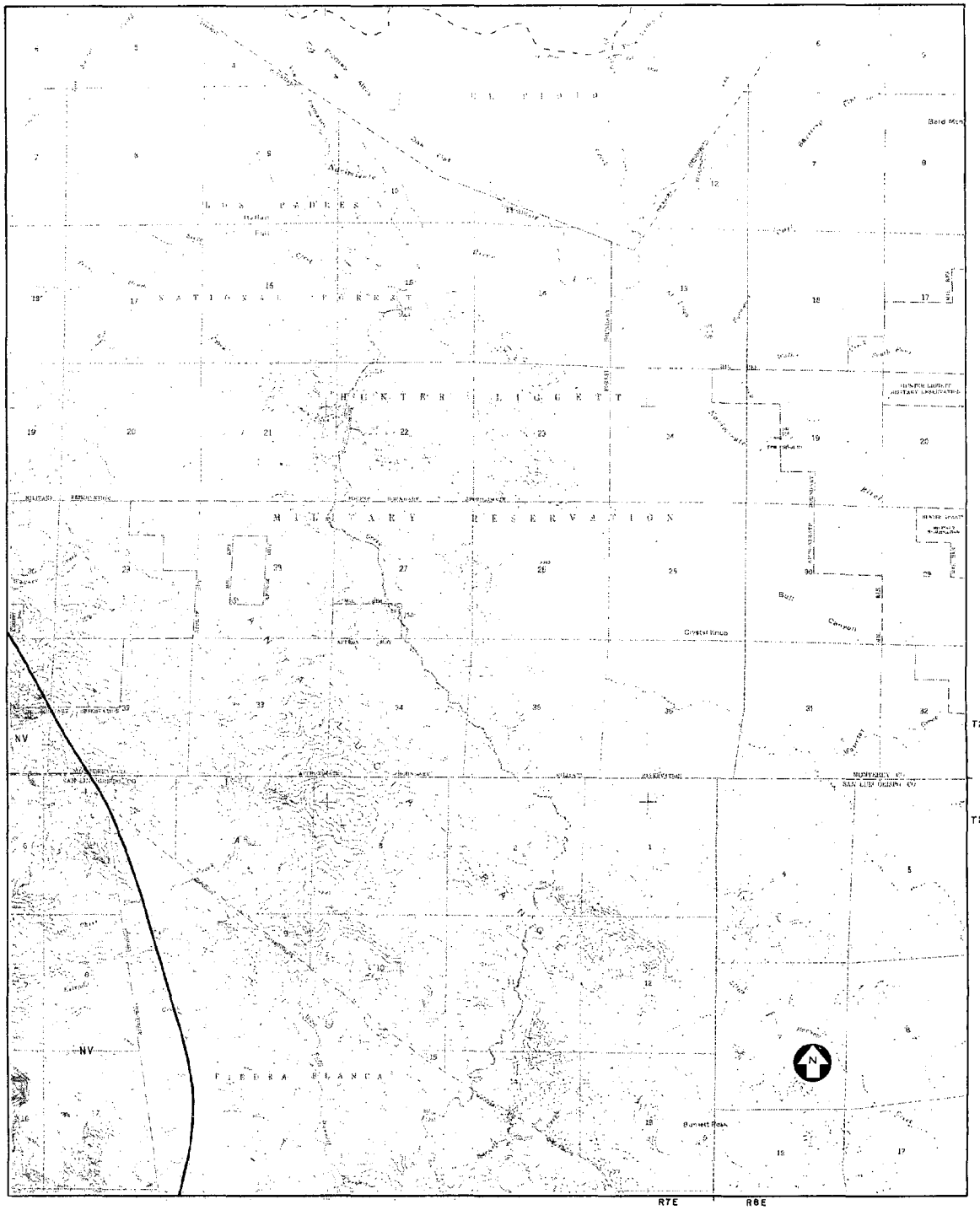

STATE OF CALIFORNIA
THE RESOURCES AGENCY
DEPARTMENT OF WATER RESOURCES

94 COASTAL ZONE MAP NUMBER

0 2000 4000 6000 FEET
0 600 1200 1800 METRES

MONTEREY CO. YEAR OF SURVEY 1976
SAN LUIS OBISPO CO. 1968

BURNETT PEAK QUADRANGLE

COASTAL ZONE - LAND USE

MAP NUMBER	LAND USE SYMBOL	SPECIAL CONDITIONS	IRRIGATED LANDS		NONIRRIGATED LANDS		TOTAL ACREAGE
			INCLUDING FALLOW	EXCLUDING FALLOW	INCLUDING FALLOW	EXCLUDING FALLOW	
95	G				7	7	
					7*	7*	
	F	F	52				
	F8		60	60			
			112*	60*			
	P3		15	15			
	P4				32	32	
			15*	15*	32*	32*	
	S1				17	17	
					17*	17*	
			127**	75**	56**	56**	
	NV				10997	10997	
					10997*	10997*	
					10997**	10997**	
	UR11				3	3	
					3*	3*	
	UC1				2	2	
					2*	2*	
					5**	5**	
							11185

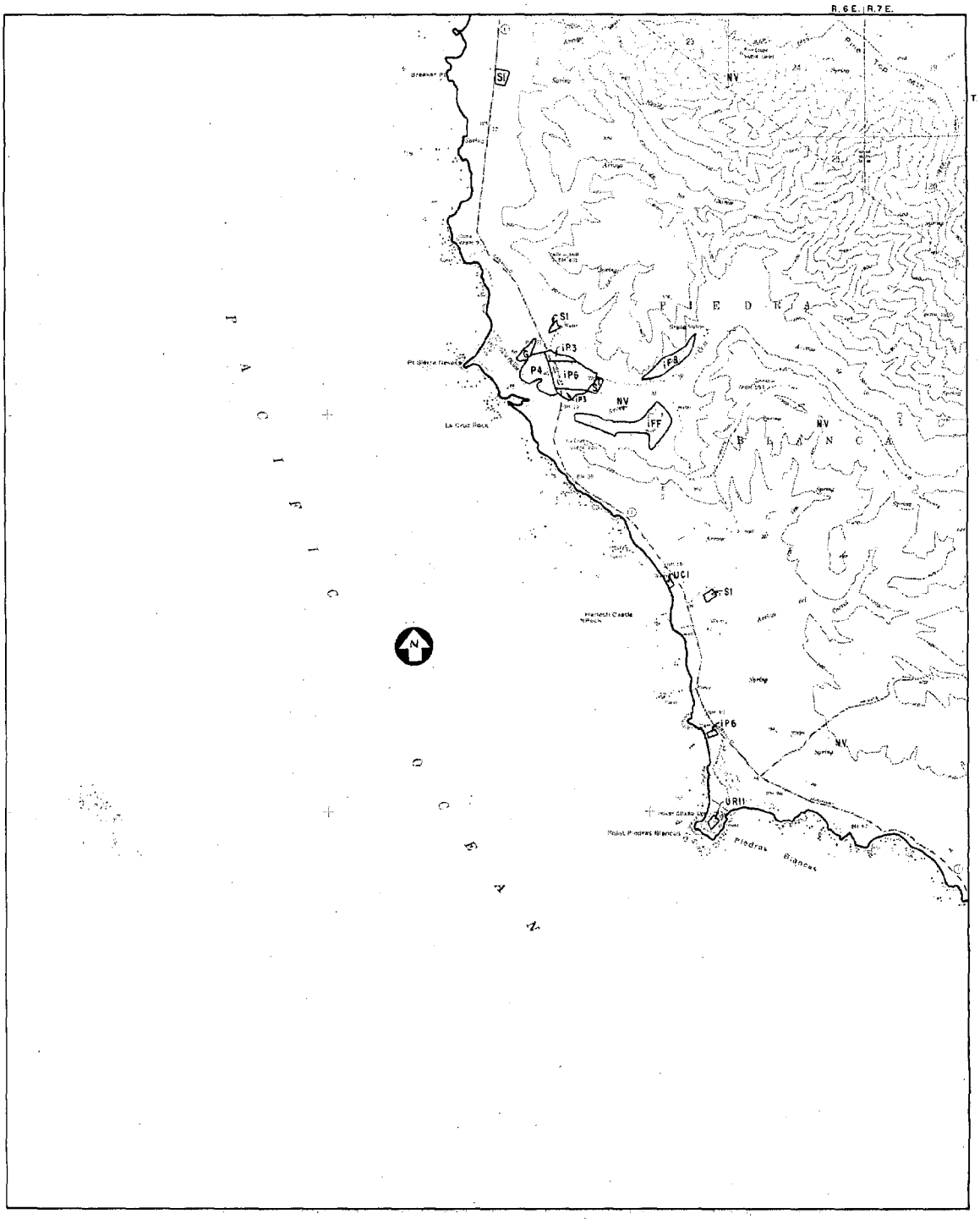

STATE OF CALIFORNIA
THE RESOURCES AGENCY
DEPARTMENT OF WATER RESOURCES

95 COASTAL ZONE MAP NUMBER

0 2000 4000 6000 FEET
0 600 1200 1800 METRES

YEAR OF SURVEY 1968

COASTAL ZONE - LAND USE

PIEDRAS BLANCAS QUADRANGLE

MAP NUMBER	LAND USE SYMBOL	SPECIAL CONDITIONS	IRRIGATED LANDS		NONIRRIGATED LANDS		TOTAL ACREAGE
			INCLUDING FALLOW	EXCLUDING FALLOW	INCLUDING FALLOW	EXCLUDING FALLOW	
96	S1				21	21	
					21*	21*	
					21**	21**	
	NV				24019	24019	
					24019*	24019*	
					24019**	24019**	
	UR11				15	15	
	Uc1				15*	15*	
					4	4	
					4*	4*	
					19**	19**	
							24059

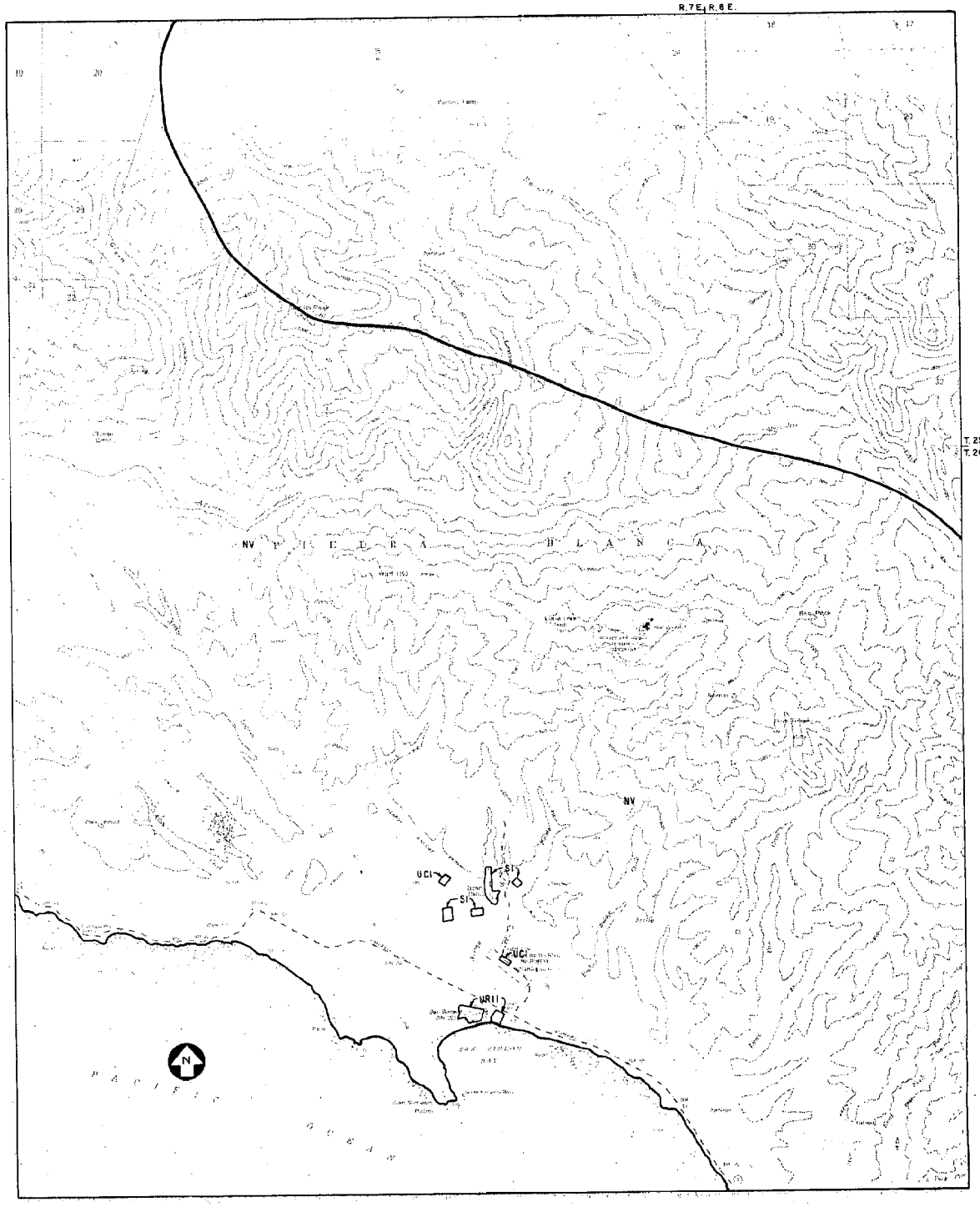

STATE OF CALIFORNIA
THE RESOURCES AGENCY
DEPARTMENT OF WATER RESOURCES

96 COASTAL ZONE MAP NUMBER

0 2000 4000 6000 FEET
0 600 1200 1800 METRES

YEAR OF SURVEY 1968

SAN SIMEON QUADRANGLE

COASTAL ZONE - LAND USE

MAP NUMBER	LAND USE SYMBOL	SPECIAL CONDITIONS	IRRIGATED LANDS		NONIRRIGATED LANDS		TOTAL ACREAGE
			INCLUDING FALLOW	EXCLUDING FALLOW	INCLUDING FALLOW	EXCLUDING FALLOW	
97	NV				7207 7207* 7207**	7207 7207* 7207**	7207

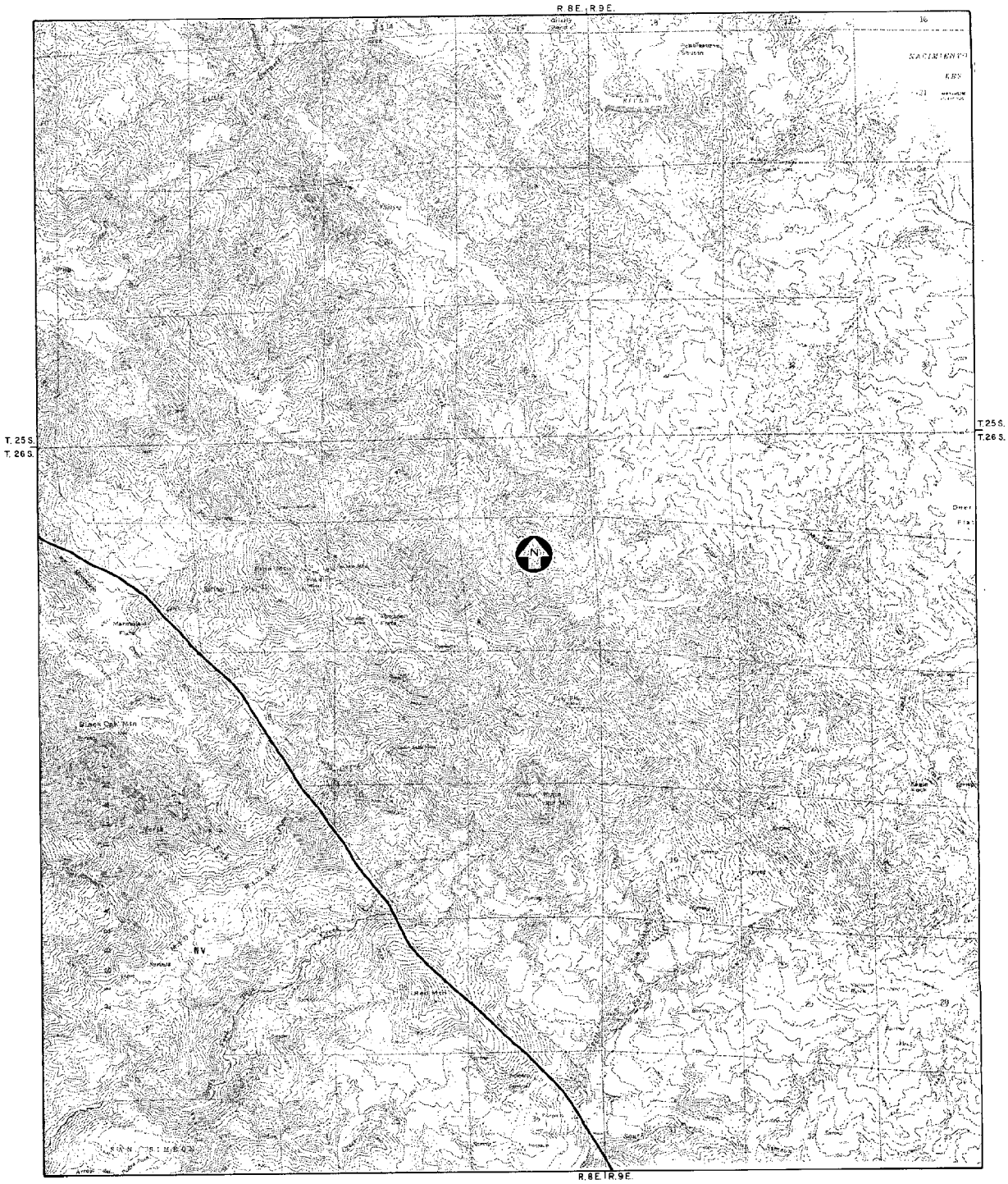

STATE OF CALIFORNIA
THE RESOURCES AGENCY
DEPARTMENT OF WATER RESOURCES

0 2000 4000 6000 FEET
0 600 1200 1800 METRES

YEAR OF SURVEY 1968

97 COASTAL ZONE MAP NUMBER

COASTAL ZONE - LAND USE

PEBBLESTONE SHUT-IN QUADRANGLE

MAP NUMBER	LAND USE SYMBOL	SPECIAL CONDITIONS	IRRIGATED LANDS		NONIRRIGATED LANDS		TOTAL ACREAGE
			INCLUDING FALLOW	EXCLUDING FALLOW	INCLUDING FALLOW	EXCLUDING FALLOW	
98	P		7	7			
	P3		2	2			
			9*	9*			
	T16		2	2			
			2*	2*			
	S1				8	8	
					8*	8*	
			11**	11**	8**	8**	
	NV				1358	1358	
					1358*	1358*	
					1358**	1358**	
	UR21				2	2	
	UR31				8	8	
					10*	10*	
	UC				27	27	
					27*	27*	
	UI1				1	1	
					1*	1*	
					38**	38**	
							1415

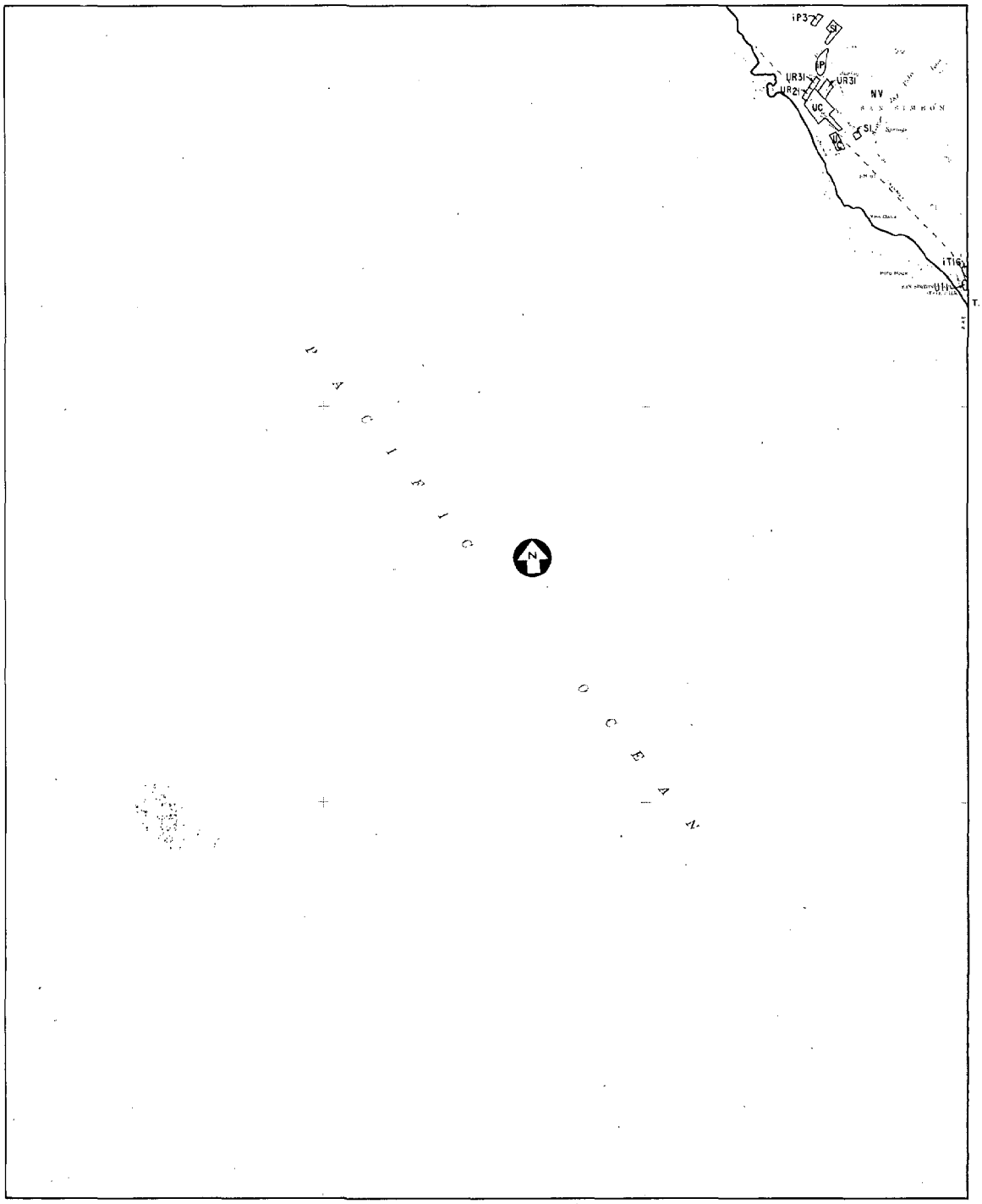

STATE OF CALIFORNIA
THE RESOURCES AGENCY
DEPARTMENT OF WATER RESOURCES

98 COASTAL ZONE MAP NUMBER

0 2000 4000 6000 FEET
0 600 1200 1800 METRES

YEAR OF SURVEY 1968

COASTAL ZONE - LAND USE

PICO CREEK QUADRANGLE

MAP NUMBER	LAND USE SYMBOL	SPECIAL CONDITIONS	IRRIGATED LANDS		NONIRRIGATED LANDS		TOTAL ACREAGE
			INCLUDING FALLOW	EXCLUDING FALLOW	INCLUDING FALLOW	EXCLUDING FALLOW	
99	G	F			13		
	G1				70	70	
	G3				80	80	
	G6				217	217	
					380*	367*	
	F		46	46			
	F5		104	104			
	F6		15	15			
	F6	X	18	18			
	F8		151	151	37	37	
			334*	334*	37*	37*	
	P	F	3				
	P1		267	267			
	P2		13	13			
	P3		148	148			
	P3	X	10	10			
	P4				12	12	
			441*	438*	12*	12*	
	T16		42	42			
			42*	42*			
	U13		6	6			
			6*	6*			
	S1				81	81	
	S3				15	15	
	S4		11	11			
			11*	11*	96*	96*	
			834**	831**	525**	512**	
	Nv				25053	25053	
					25053*	25053*	
					25053**	25053**	
	UR				71	71	
					71*	71*	
	UR10				91	91	
	UR20				10	10	
					101*	101*	
	UR21				10	10	
					10*	10*	
	UR22				1	1	
					1*	1*	
	UC				25	25	
	UC1				16	16	
	UC5				11	11	
					52*	52*	
	UI2				5	5	
	UI3				3	3	
					8*	8*	
					243**	243**	
	RT				2	2	
					2*	2*	
					2**	2**	
							26657

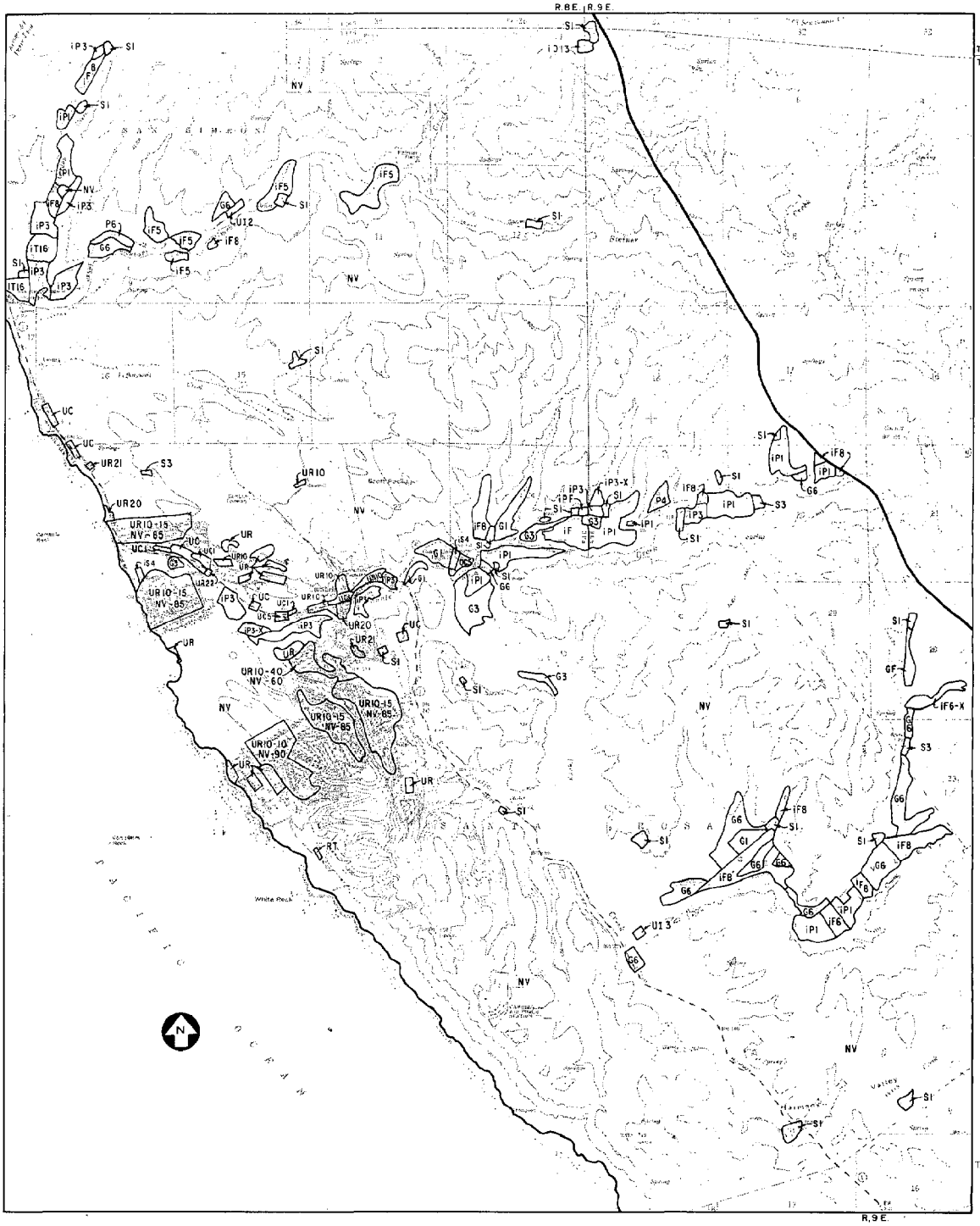

STATE OF CALIFORNIA
THE RESOURCES AGENCY
DEPARTMENT OF WATER RESOURCES

99 COASTAL ZONE MAP NUMBER

COASTAL ZONE - LAND USE

YEAR OF SURVEY 1968

CAMBRIA QUADRANGLE

MAP NUMBER	LAND USE SYMBOL	SPECIAL CONDITIONS	IRRIGATED LANDS		NONIRRIGATED LANDS		TOTAL ACREAGE
			INCLUDING FALLOW	EXCLUDING FALLOW	INCLUDING FALLOW	EXCLUDING FALLOW	
100	G				71	71	
	G2				21	21	
					92*	92*	
	F	F	31				
	F8		74	74			
			105*	74*			
	P3		6	6			
	P4				52	52	
			6*	6*	52*	52*	
	S1				27	27	
					27*	27*	
			111**	80**	171**	171**	
	NV				3131	3131	
					3131*	3131*	
					3131**	3131**	
							3413

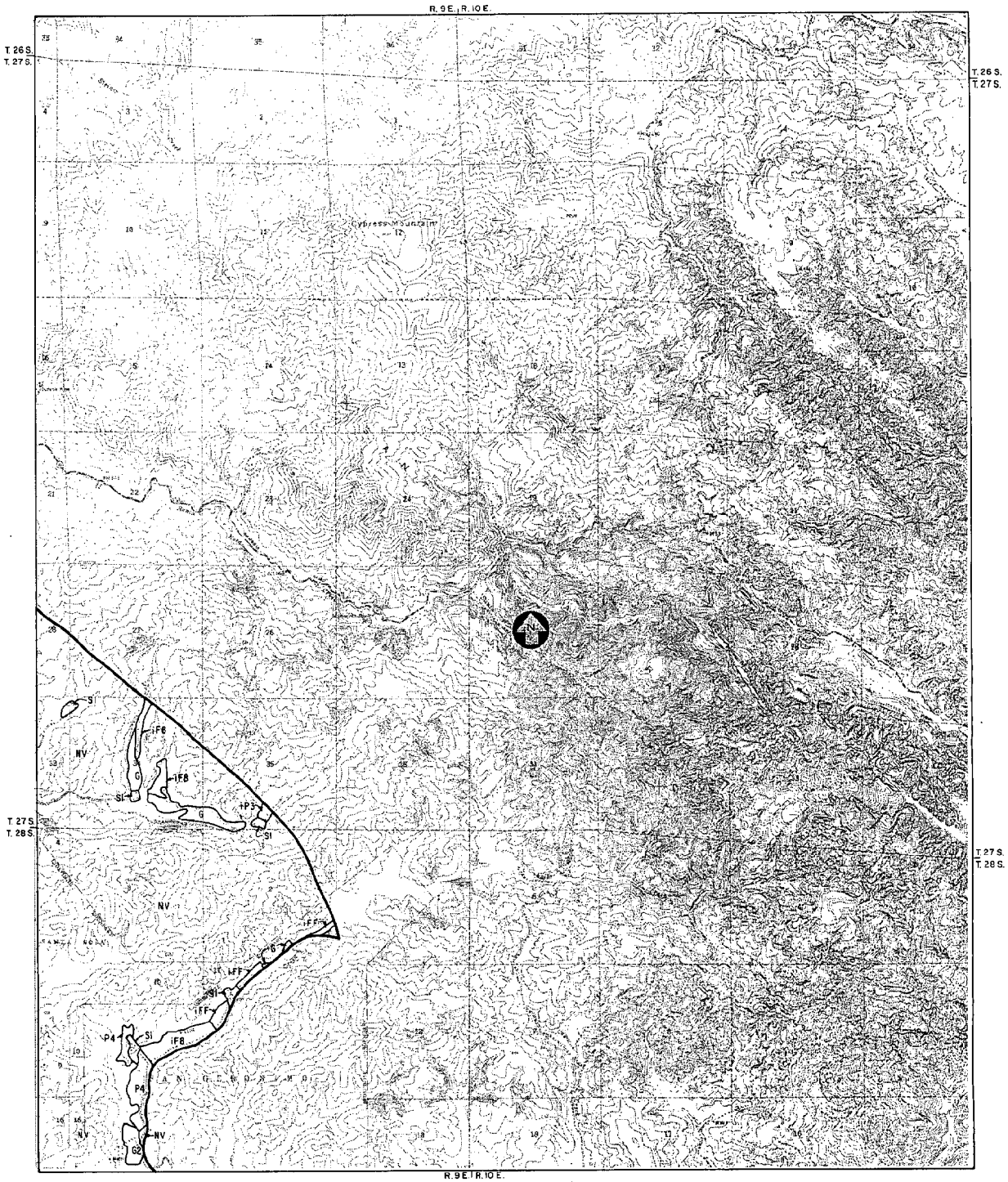

STATE OF CALIFORNIA
THE RESOURCES AGENCY
DEPARTMENT OF WATER RESOURCES

0 2000 4000 6000 FEET
0 600 1200 1800 METRES

YEAR OF SURVEY 1968

100 COASTAL ZONE MAP NUMBER

COASTAL ZONE - LAND USE

CYPRESS MOUNTAIN QUADRANGLE

MAP NUMBER	LAND USE SYMBOL	SPECIAL CONDITIONS	IRRIGATED LANDS		NONIRRIGATED LANDS		TOTAL ACREAGE
			INCLUDING FALLOW	EXCLUDING FALLOW	INCLUDING FALLOW	EXCLUDING FALLOW	
101	G1				12	12	
	G3				13	13	
	G6				3	3	
					28*	28*	
	F5		19	19			
	F8		153	153			
			172*	172*			
	P	F	1				
	P1		38	38			
	P3		39	39			
	P4				7	7	
			78*	77*	7*	7*	
	S1				20	20	
	S3				11	11	
	S4		10	10			
			10*	10*	31*	31*	
	I2				8	8	
					8*	8*	
			260**	259**	74**	74**	
	NV				6791	6791	
					6791*	6791*	
	NR2				9	9	
					9*	9*	
					6800**	6800**	
	UR				65	65	
					65*	65*	
	UR10				126	126	
	UR20				8	8	
					134*	134*	
	UR11				47	47	
	UR21				4	4	
					51*	51*	
	UR12				9	9	
					9*	9*	
	UC1				24	24	
	UC5				7	7	
					31*	31*	
					290**	290**	
							7424

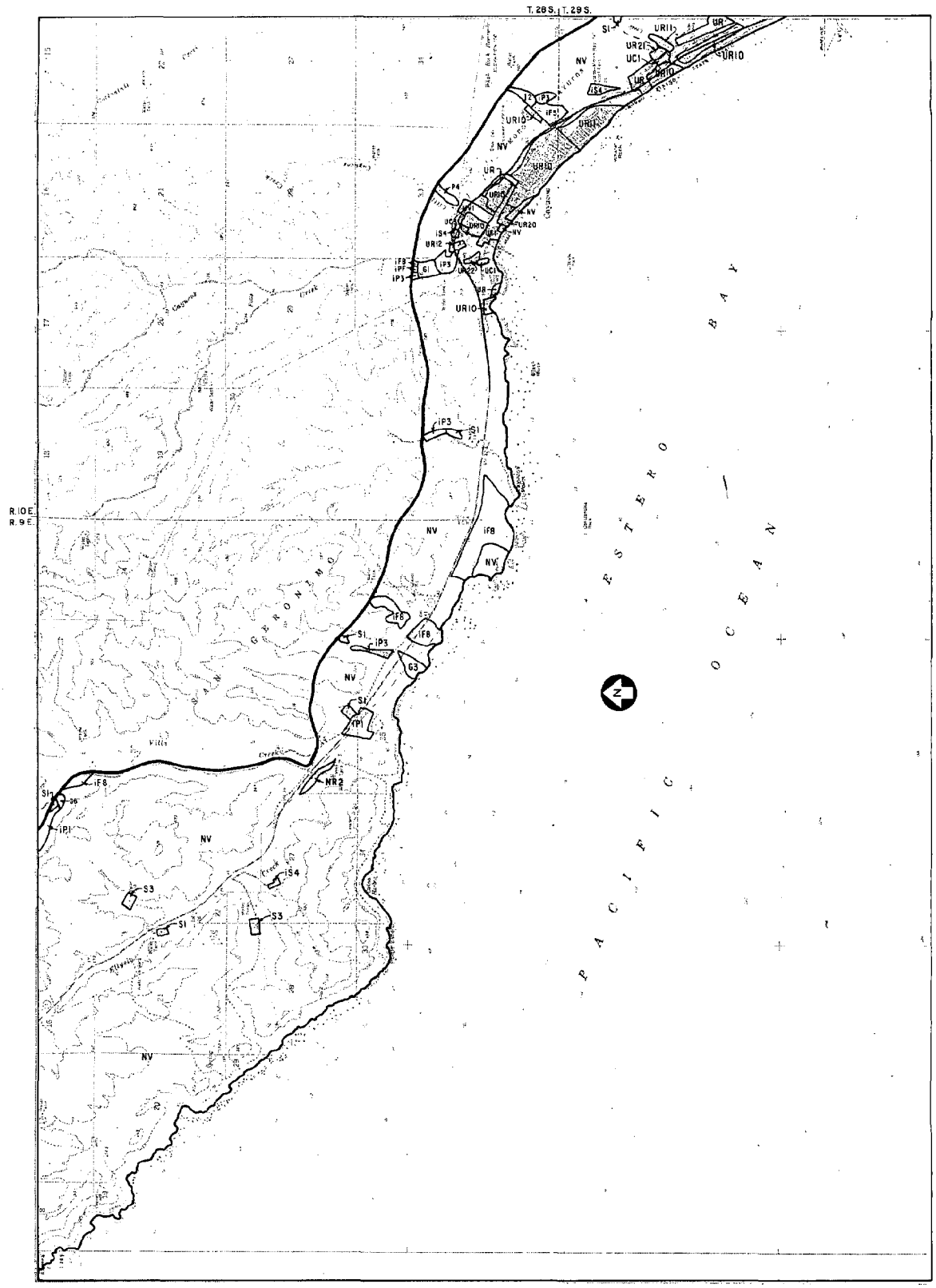

STATE OF CALIFORNIA
THE RESOURCES AGENCY
DEPARTMENT OF WATER RESOURCES

101 COASTAL ZONE MAP NUMBER

0 2000 4000 6000 FEET
0 600 1200 1800 METRES

YEAR OF SURVEY 1968

COASTAL ZONE - LAND USE

CAYUCOS QUADRANGLE

MAP NUMBER	LAND USE SYMBOL	SPECIAL CONDITIONS	IRRIGATED LANDS		NONIRRIGATED LANDS		TOTAL ACREAGE
			INCLUDING FALLOW	EXCLUDING FALLOW	INCLUDING FALLOW	EXCLUDING FALLOW	
102	G		92	92			
	G	F			5		
	G1				124	124	
	G3				15	15	
			92*	92*	144*	139*	
	F5		82	82			
	F7		20	20			
	F8		280	280			
	F10		7	7			
			389*	389*			
	P		29	29			
	P	F	14				
	P1		30	30			
	P2		4	4			
	P3		111	111			
	P3	A	28	28			
	P4				11	11	
			216*	202*	11*	11*	
	T	F	25				
	T1		186	186			
	T3		71	71			
	T18		50	50			
			332*	307*			
	D12	Y	10	10			
			10*	10*			
	S1				46	46	
	S2				5	5	
	S4		7	7			
			7*	7*	51*	51*	
			1046**	1007**	206**	201**	
	NV				9826	9826	
	NV	P			138	138	
					9964*	9964*	
					9964**	9964**	
	UR				132	132	
					132*	132*	
	UR10				184	184	
	UR20				8	8	
					192*	192*	
	UR11				20	20	
	UR31				8	8	
					28*	28*	
	UC				54	54	
	UC1				14	14	
	UC5				5	5	
					73*	73*	
	UI2				3	3	
	UI3				37	37	
	UI12				13	13	
					53*	53*	
	UV				13	13	
					13*	13*	
					491**	491**	
	RT				6	6	
					6*	6*	
					6**	6**	
							11713

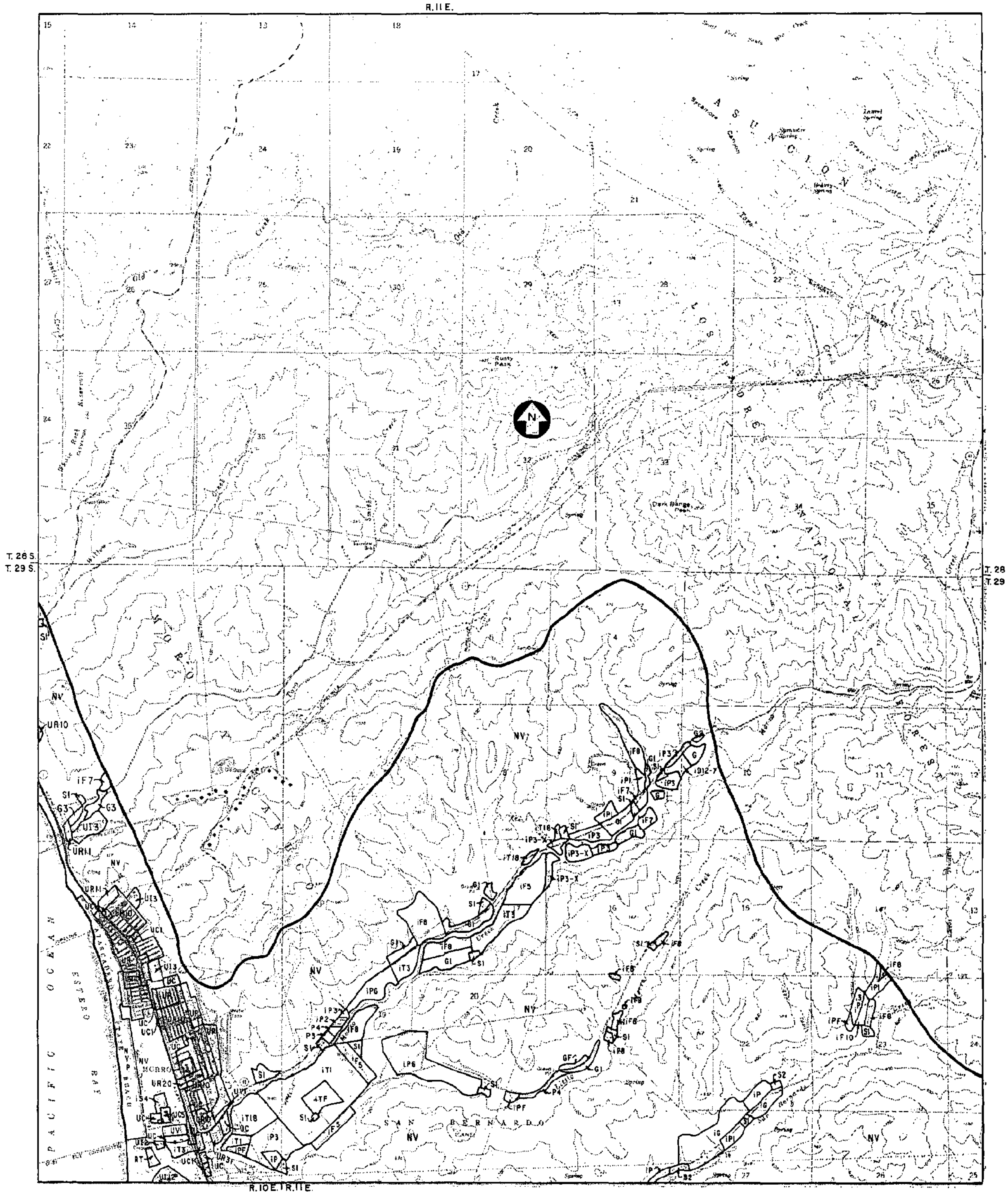

STATE OF CALIFORNIA
THE RESOURCES AGENCY
DEPARTMENT OF WATER RESOURCES

0 2000 4000 6000 FEET
0 600 1200 1800 METRES

YEAR OF SURVEY 1968

102 COASTAL ZONE MAP NUMBER

COASTAL ZONE - LAND USE

MORRO BAY NORTH QUADRANGLE

MAP NUMBER	LAND USE SYMBOL	SPECIAL CONDITIONS	IRRIGATED LANDS		NONIRRIGATED LANDS		TOTAL ACREAGE
			INCLUDING FALLOW	EXCLUDING FALLOW	INCLUDING FALLOW	EXCLUDING FALLOW	
103	NV				114 114* 114**	114 114* 114**	114

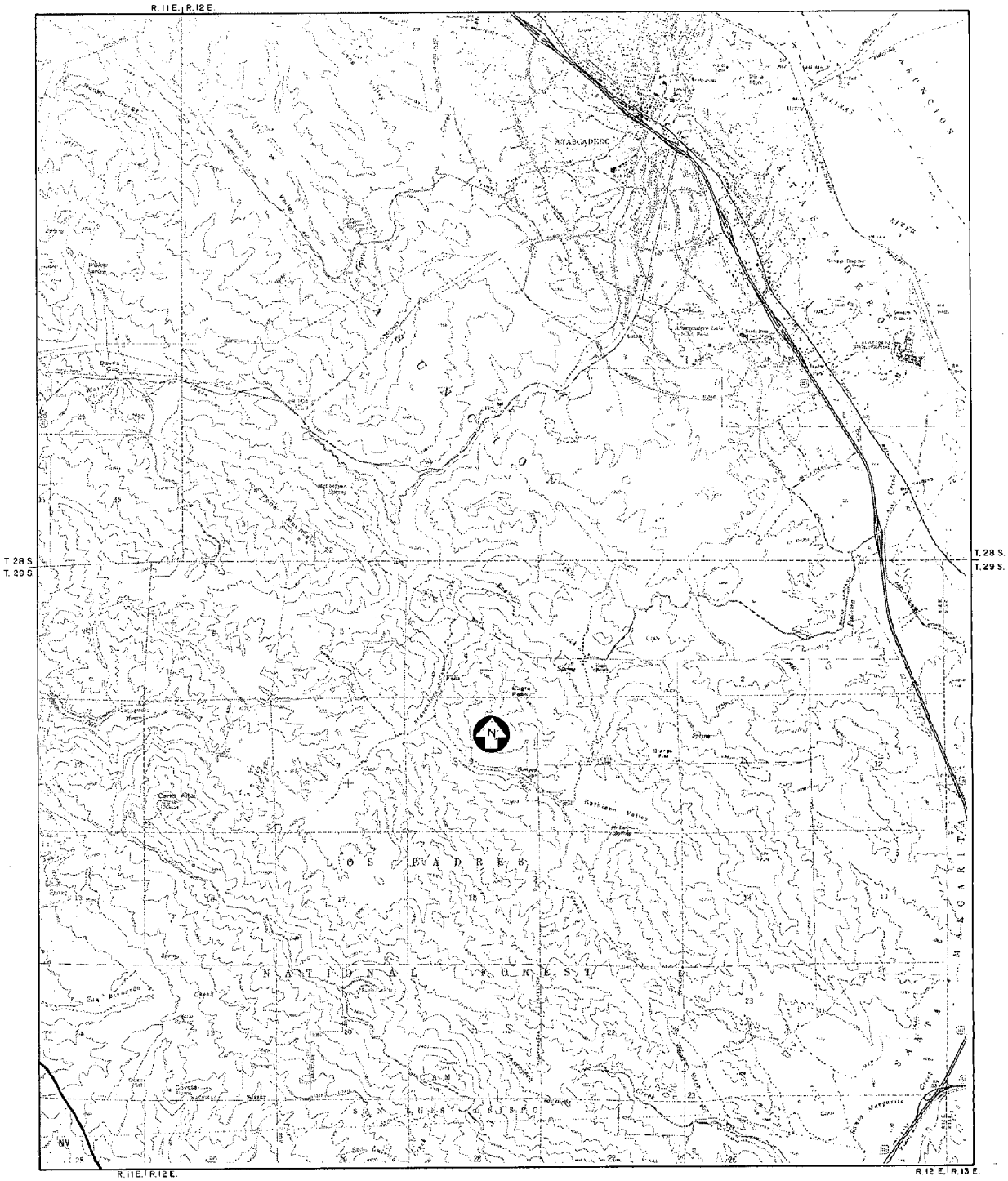

STATE OF CALIFORNIA
THE RESOURCES AGENCY
DEPARTMENT OF WATER RESOURCES

0 2000 4000 6000 FEET
0 600 1200 1800 METRES

YEAR OF SURVEY 1968

103 COASTAL ZONE MAP NUMBER

COASTAL ZONE - LAND USE

ATASCADERO QUADRANGLE

MAP NUMBER	LAND USE SYMBOL	SPECIAL CONDITIONS	IRRIGATED LANDS		NONIRRIGATED LANDS		TOTAL ACREAGE
			INCLUDING FALLOW	EXCLUDING FALLOW	INCLUDING FALLOW	EXCLUDING FALLOW	
104	G		20	20			
	G1				35	35	
	G3				160	160	
	G6				480	480	
			20*	20*	675*	675*	
	F		84	84			
	F	F	49				
	F2		27	27			
	F5		179	179			
	F6		241	241			
	F6	X	33	33			
	F8		226	226			
	F10		69	69			
			908*	859*			
	P		43	43			
	P1		168	168			
	P3		68	68	44	44	
	P4		8	8	319	319	
	P4	X	13	13			
			300*	300*	363*	363*	
	T		28	28			
	T	F	19		24		
	T1		5	5			
	T3		98	98			
	T4		5	5			
	T7		12	12			
	T8		31	31			
	T16		63	63			
	T18		32	32			
	T20		17	17			
			310*	291*	24*		
	D10		1	1			
			1*	1*			
	S1				88	88	
	S2				5	5	
	S3				13	13	
	S4		22	22			
	S4	P	139	139			
	S5		12	12			
			173*	173*	106*	106*	
	I1				22	22	
					22*	22*	
			1712**	1644**	1190**	1166**	
	NV				19997	19997	
	NV	P			2066	2066	
					22063*	22063*	
	NR1				78	78	
	NR2				82	82	
					160*	160*	
	NW				2026	2026	
					2026*	2026*	
					24249**	24249**	
	UR				64	64	
					64*	64*	
	UR10				295	295	
	UR20				13	13	
					308*	308*	
	UR11				581	581	
	UR31				23	23	
					604*	604*	
	UR12				2	2	
	UR22				4	4	
					6*	6*	
	UC				107	107	
	UC1				40	40	
	UC5				12	12	
					159*	159*	
	UI2				6	6	
	UI12				52	52	
					58*	58*	
					1199**	1199**	
							28350

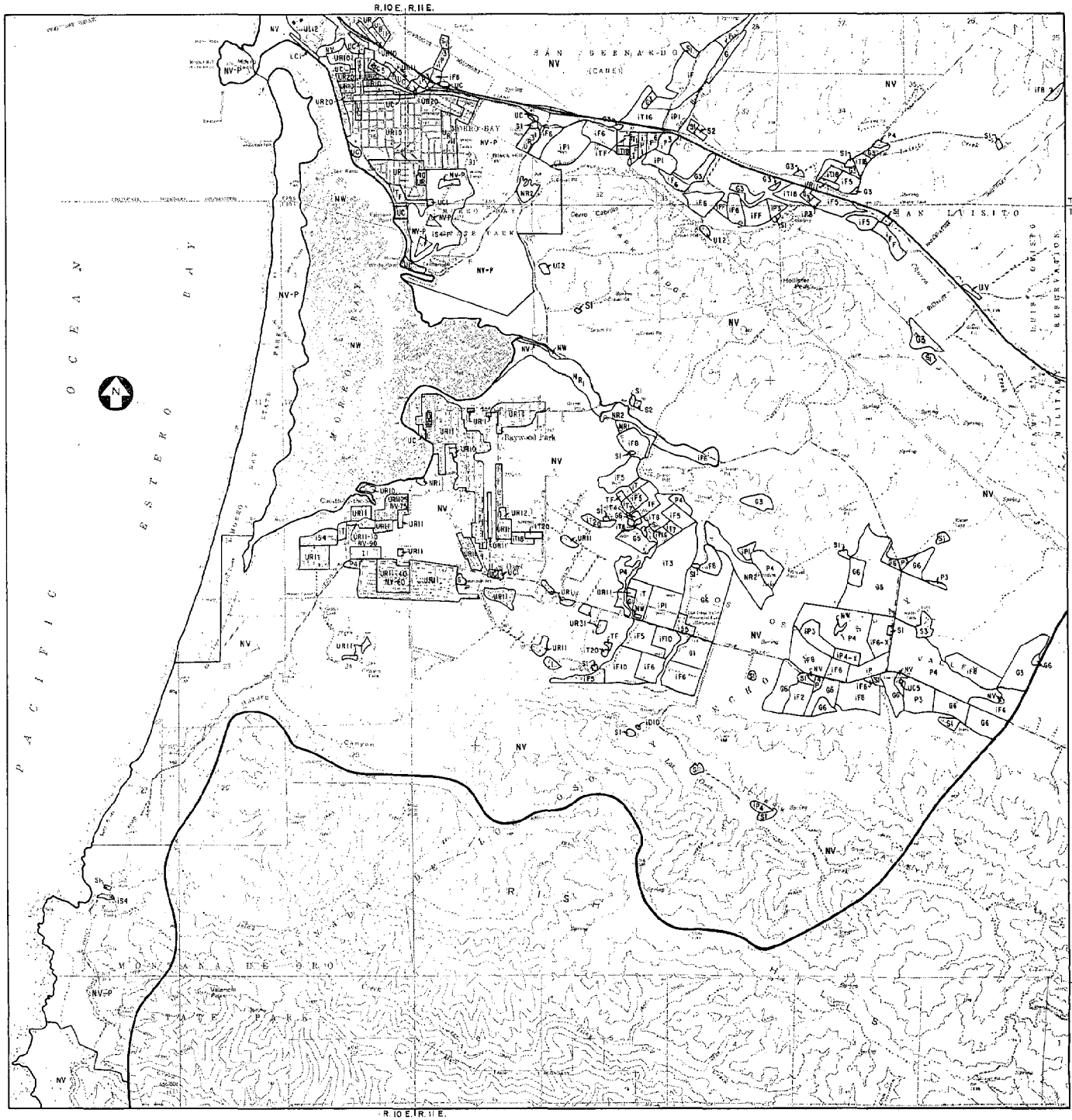

STATE OF CALIFORNIA
THE RESOURCES AGENCY
DEPARTMENT OF WATER RESOURCES

104 COASTAL ZONE MAP NUMBER

COASTAL ZONE - LAND USE

YEAR OF SURVEY 1968

MORRO BAY SOUTH QUADRANGLE

MAP NUMBER	LAND USE SYMBOL	SPECIAL CONDITIONS	IRRIGATED LANDS		NONIRRIGATED LANDS		TOTAL ACREAGE
			INCLUDING FALLOW	EXCLUDING FALLOW	INCLUDING FALLOW	EXCLUDING FALLOW	
105	F8		1	1			
			1*	1*			
	S1				1	1	
					1*	1*	
			1**	1**	1**	1**	
	NV				1634	1634	
					1634*	1634*	
					1634**	1634**	
	UV1				9	9	
					9*	9*	
					9**	9**	
							1645

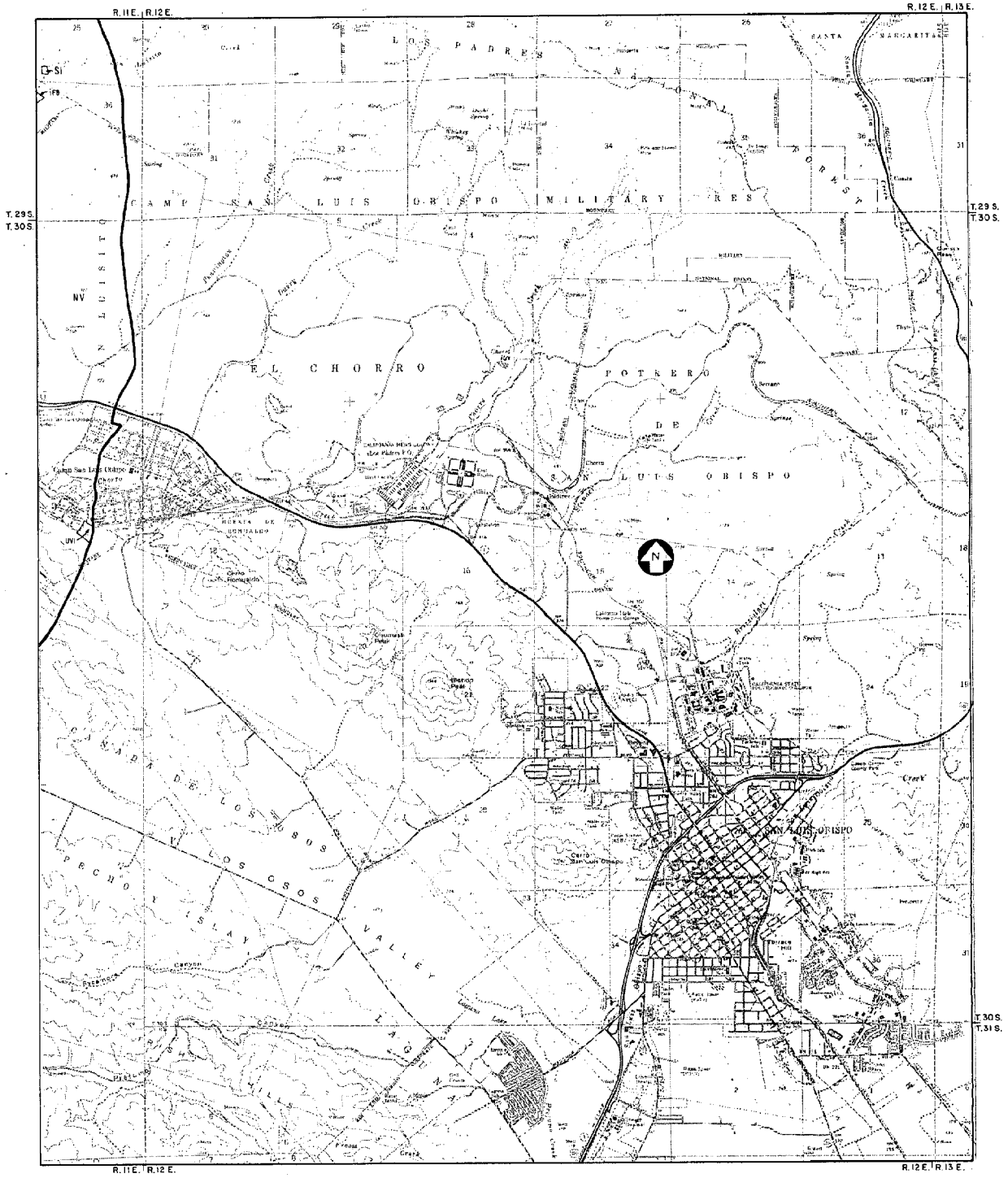

STATE OF CALIFORNIA
THE RESOURCES AGENCY
DEPARTMENT OF WATER RESOURCES

0 2000 4000 6000 FEET
0 600 1200 1800 METRES

YEAR OF SURVEY 1968

105 COASTAL ZONE MAP NUMBER

COASTAL ZONE - LAND USE

SAN LUIS OBISPO QUADRANGLE

MAP NUMBER	LAND USE SYMBOL	SPECIAL CONDITIONS	IRRIGATED LANDS		NONIRRIGATED LANDS		TOTAL ACREAGE
			INCLUDING FALLOW	EXCLUDING FALLOW	INCLUDING FALLOW	EXCLUDING FALLOW	
106	P1		13	13			
			13*	13*			
	S1				2	2	
					2*	2*	
			13**	13**	2**	2**	
	Nv				4287	4287	
					4287*	4287*	
					4287**	4287**	
	UR20				6	6	
					6*	6*	
	UC				5	5	
					5*	5*	
	UI2				2	2	
					2*	2*	
					13**	13**	
							4315

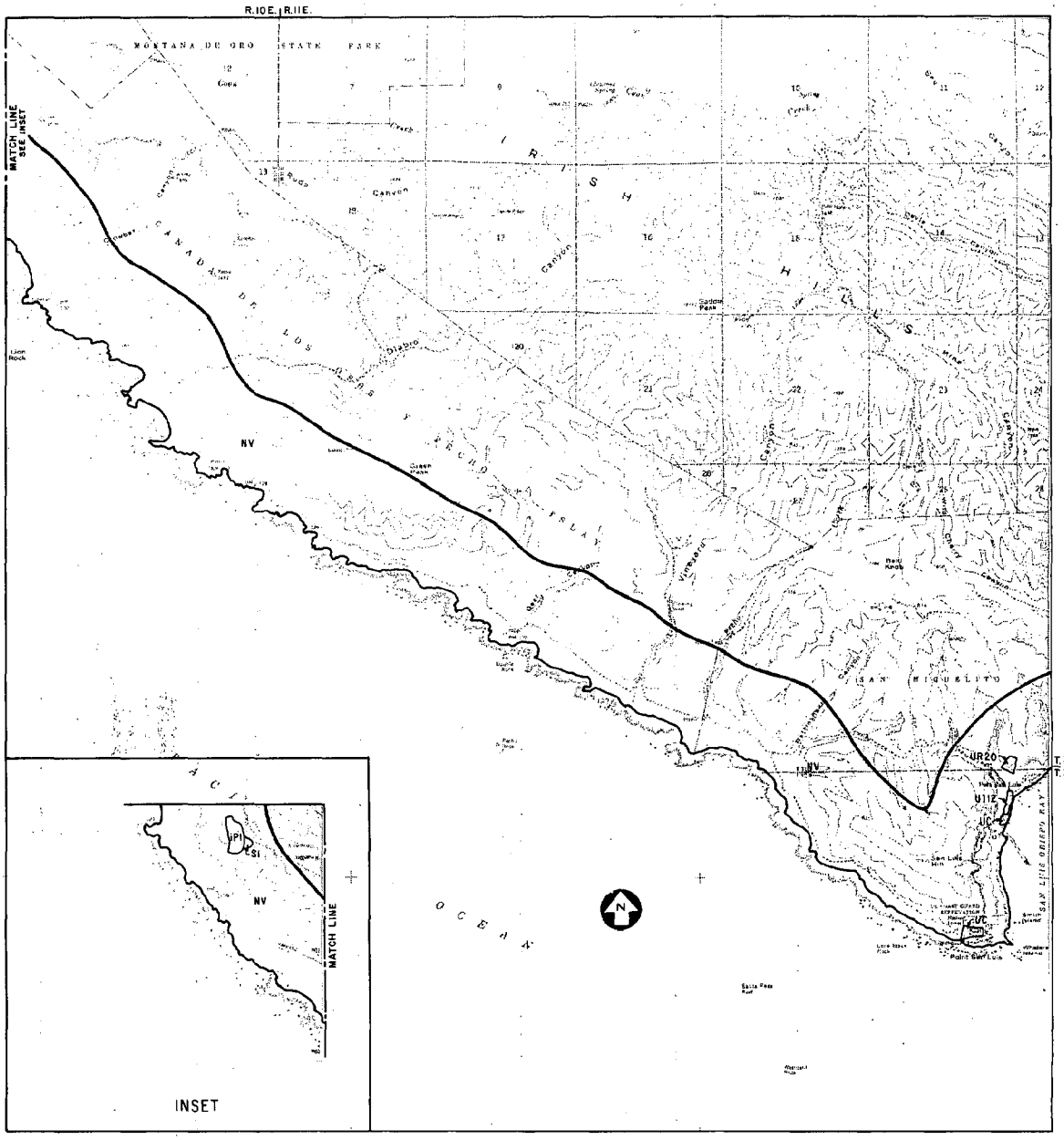

STATE OF CALIFORNIA
THE RESOURCES AGENCY
DEPARTMENT OF WATER RESOURCES

106 COASTAL ZONE MAP NUMBER

0 2000 4000 6000 FEET
0 600 1200 1800 METRES

YEAR OF SURVEY 1968

COASTAL ZONE - LAND USE

PORT SAN LUIS QUADRANGLE

MAP NUMBER	LAND USE SYMBOL	SPECIAL CONDITIONS	IRRIGATED LANDS		NONIRRIGATED LANDS		TOTAL ACREAGE
			INCLUDING FALLOW	EXCLUDING FALLOW	INCLUDING FALLOW	EXCLUDING FALLOW	
107	F10		10	10			
			10*	10*			
	P1				2	2	
	P4		4	4			
			4*	4*	2*	2*	
	T		2	2			
	T	F	82				
	T1		81	81			
	T3		28	28			
	T11		12	12			
	T15		14	14			
			219*	137*			
	C1		2	2			
	C2		5	5			
			7*	7*			
	S1				11	11	
	S2				3	3	
	S3				1	1	
	S4		1	1			
	S4	P	36	36			
			37*	37*	15*	15*	
	I1		36	36			
	I2		18	18			
			54*	54*			
			331**	249**	17**	17**	
	Nv				2447	2447	
	NV	P			89	89	
					2536*	2536*	
	NR1				7	7	
	NR2				45	45	
					52*	52*	
	NW				46	46	
					46*	46*	
					2634**	2634**	
	UR				34	34	
					34*	34*	
	UR10				50	50	
	UR20				16	16	
	UR30				5	5	
					71*	71*	
	UR11				98	98	
	UR21				33	33	
					131*	131*	
	UR12				18	18	
	UR22				17	17	
					35*	35*	
	UC				10	10	
	UC1				47	47	
	UC4				3	3	
	UC5				4	4	
					64*	64*	
	UI3				33	33	
					33*	33*	
	UV				8	8	
	UV1				16	16	
					24*	24*	
					392**	392**	
							3374

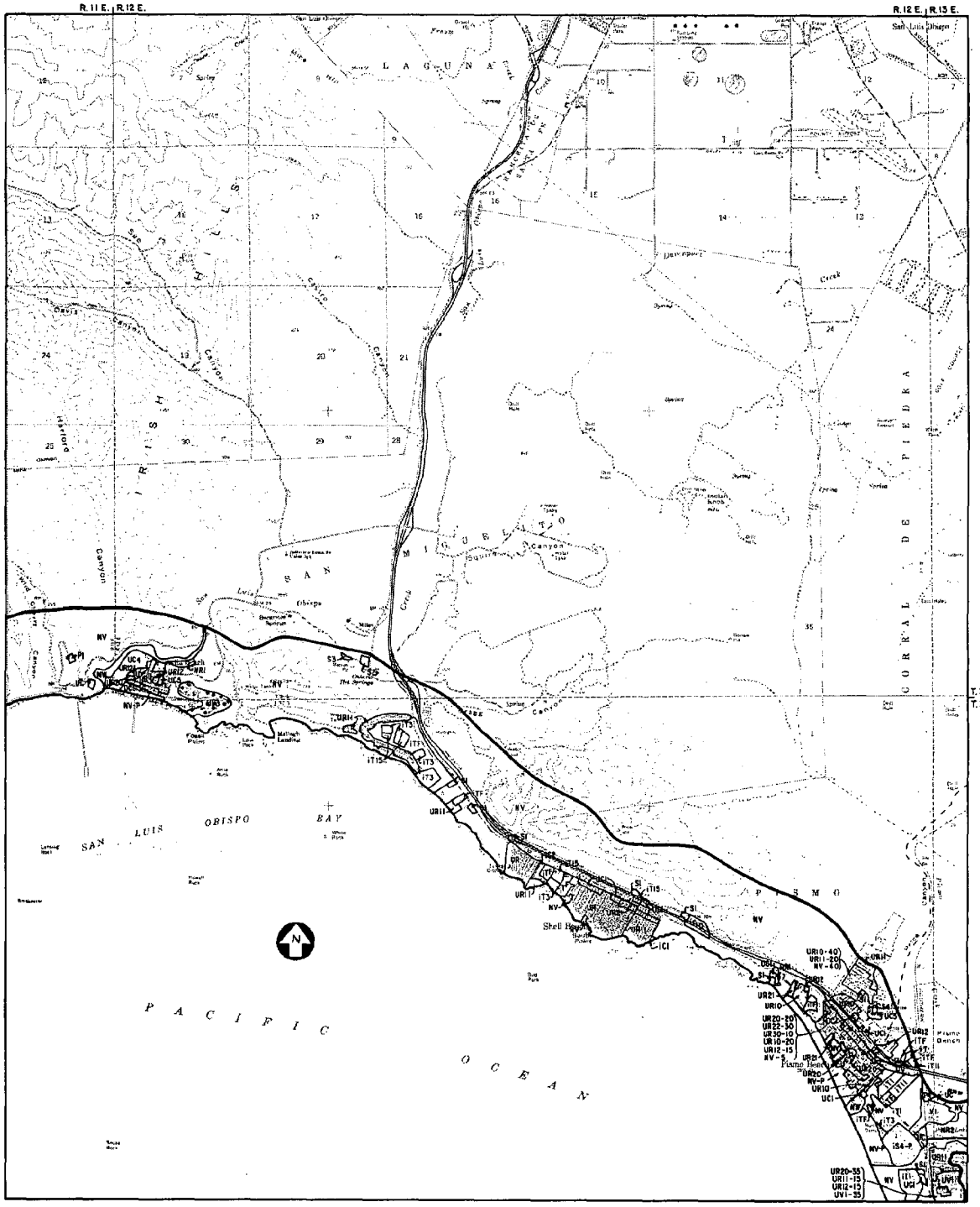

STATE OF CALIFORNIA
THE RESOURCES AGENCY
DEPARTMENT OF WATER RESOURCES

107 COASTAL ZONE MAP NUMBER

0 2000 4000 6000 FEET
0 600 1200 1800 METRES

YEAR OF SURVEY 1968

COASTAL ZONE - LAND USE

PISMO BEACH QUADRANGLE

MAP NUMBER	LAND USE SYMBOL	SPECIAL CONDITIONS	IRRIGATED LANDS		NONIRRIGATED LANDS		TOTAL ACREAGE
			INCLUDING FALLOW	EXCLUDING FALLOW	INCLUDING FALLOW	EXCLUDING FALLOW	
108	I1		19 19* 19**	19 19* 19**			
	Nv				89 89*	89 89*	
	NR2				20 20*	20 20*	
	UC				109** 6 6* 6**	109** 6 6* 6**	134

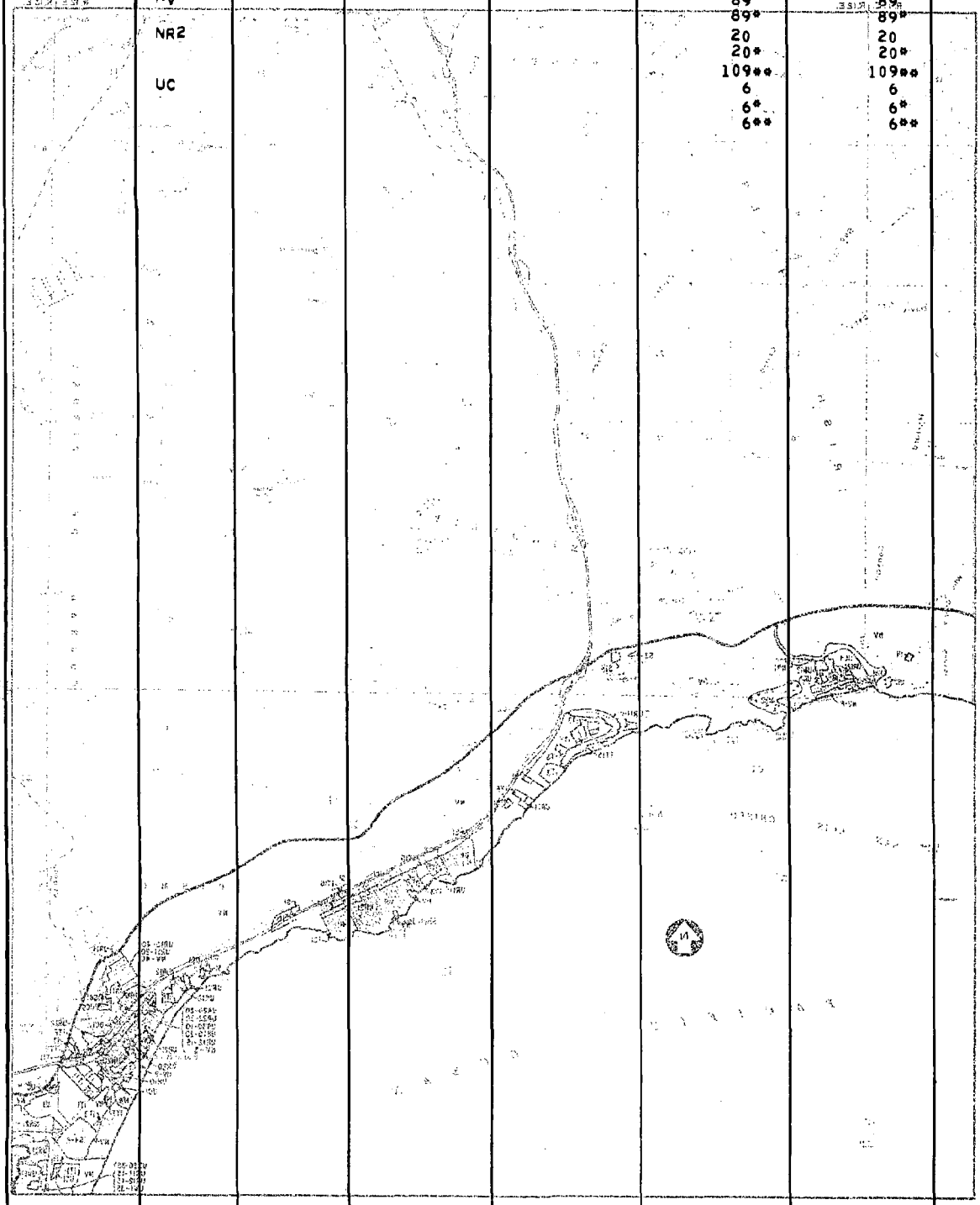

COASTAL ZONE - LAND USE

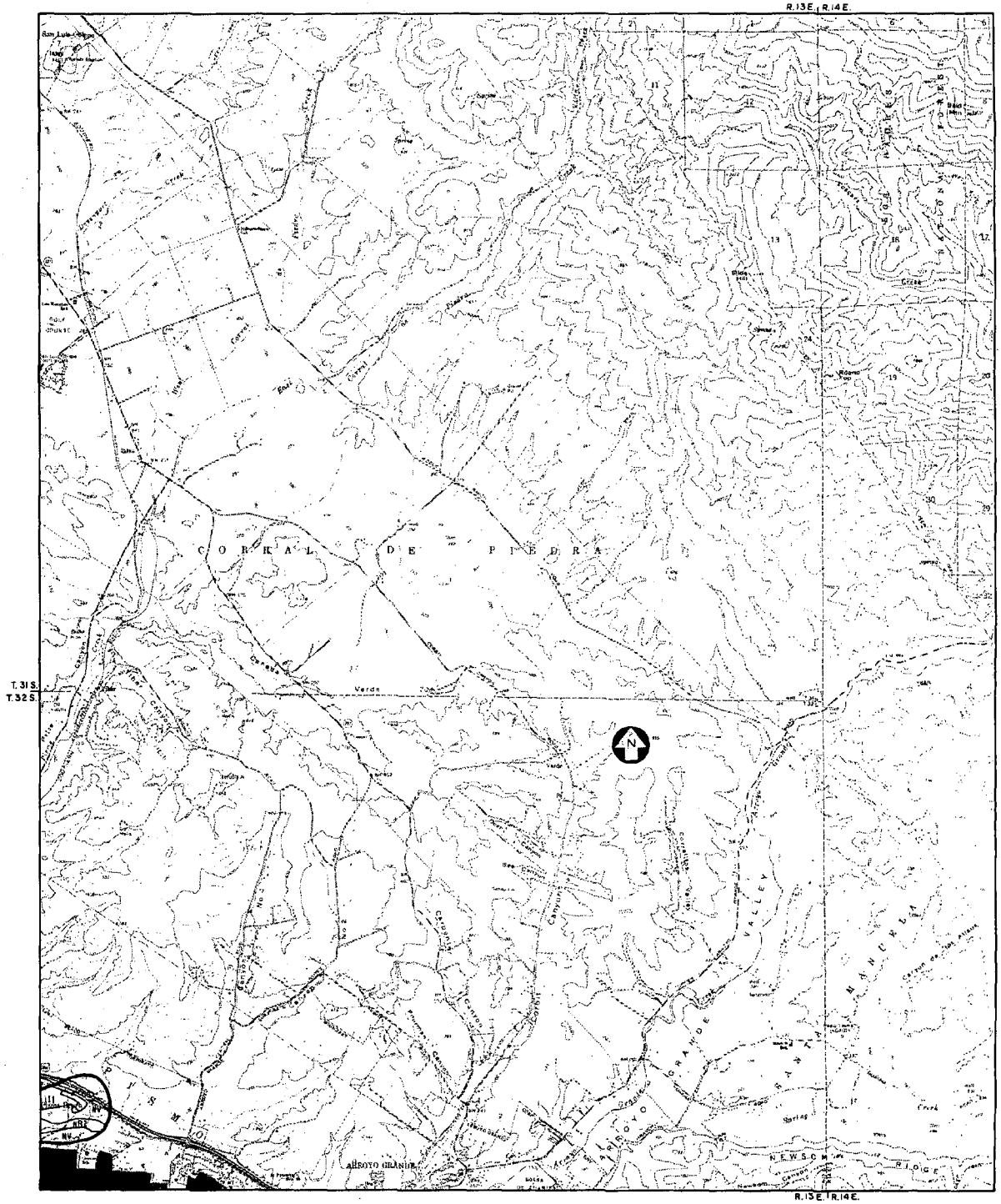

STATE OF CALIFORNIA
THE RESOURCES AGENCY
DEPARTMENT OF WATER RESOURCES

0 2000 4000 6000 FEET
0 600 1200 1800 METRES

YEAR OF SURVEY 1968

108 COASTAL ZONE MAP NUMBER

COASTAL ZONE - LAND USE

ARROYO GRANDE NE QUADRANGLE

MAP NUMBER	LAND USE SYMBOL	SPECIAL CONDITIONS	IRRIGATED LANDS		NONIRRIGATED LANDS		TOTAL ACREAGE
			INCLUDING FALLOW	EXCLUDING FALLOW	INCLUDING FALLOW	EXCLUDING FALLOW	
109	G6				43	43	
					43*	43*	
	F5		253	253			
	F6		52	52			
	F7		10	10			
	F10		473	473			
			788*	788*			
	P	F	64		17		
	P1		68	68			
	P3		135	135			
	P3	X	51	51			
	P4				170	170	
			318*	254*	187*	170*	
	T		129	129			
	T	F	175				
	T1		170	170			
	T3		260	260			
	T4		120	120			
	T6		52	52			
	T7		339	339			
	T8		45	45			
	T11		10	10			
	T12		212	212			
	T15		3	3			
	T16		25	25			
	T18		7	7			
	T20		5	5			
			1552*	1377*			
	C		82	82			
			82*	82*			
	S1				41	41	
	S2				25	25	
	S4		5	5			
			5*	5*	66*	66*	
	I1		15	15	26	26	
			15*	15*	26*	26*	
			2760**	2521**	322**	305**	
	NV				8241	8241	
	NV	P			703	703	
					8944*	8944*	
	NR1				174	174	
	NR2				115	115	
					289*	289*	
	NW				186	186	
					186*	186*	
					9419**	9419**	
	UR				17	17	
					17*	17*	
	UR10				19	19	
					19*	19*	
	UR11				18	18	
					18*	18*	
	UR12				79	79	
					79*	79*	
	UI				12	12	
	UI2				1	1	
	UI3				81	81	
	UI5				35	35	
	UI7				26	26	
					155*	155*	
	UV1				54	54	
	UV4				23	23	
					77*	77*	
					365**	365**	
							12866

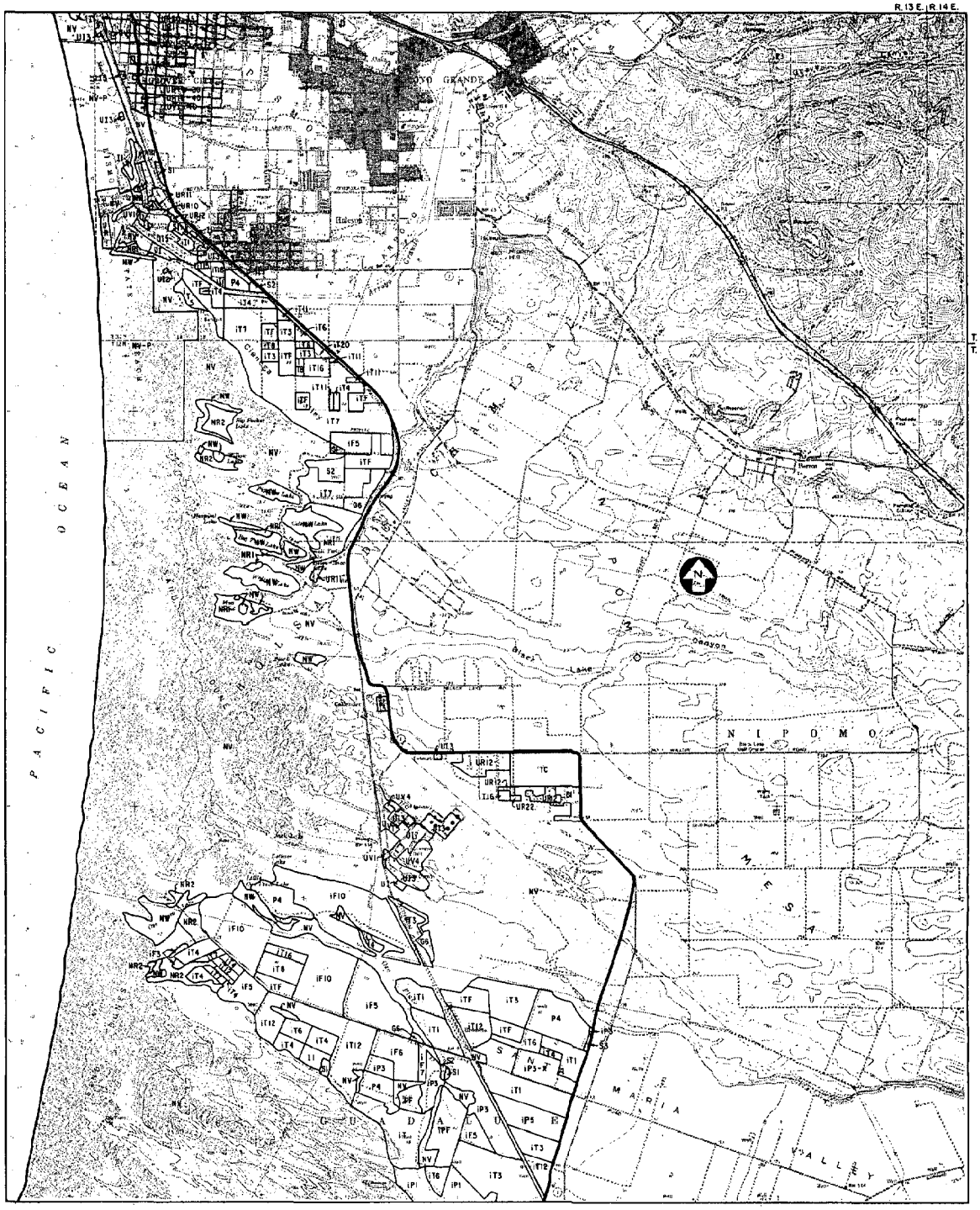

STATE OF CALIFORNIA
THE RESOURCES AGENCY
DEPARTMENT OF WATER RESOURCES

109 COASTAL ZONE MAP NUMBER

0 2000 4000 6000 FEET
0 600 1200 1800 METRES

YEAR OF SURVEY 1968

COASTAL ZONE - LAND USE

OCEANO QUADRANGLE
(PARTIAL)

MAP NUMBER	LAND USE SYMBOL	SPECIAL CONDITIONS	IRRIGATED LANDS		NONIRRIGATED LANDS		TOTAL ACREAGE
			INCLUDING FALLOW	EXCLUDING FALLOW	INCLUDING FALLOW	EXCLUDING FALLOW	
110	NV				1591	1591	
					1591*	1591*	
					1591**	1591**	
	UI2				114	114	
	UI7				14	14	
San Luis Obispo Co.					128*	128*	
					128**	128**	1719
	P1		84	84			
Santa Barbara Co.	P3				23	23	
	P4				23	23	
			84*	84*	46*	46*	
	S1				2	2	
					2*	2*	
			84**	84**	48**	48**	
	NV				5144	5144	
	NV	P			47	47	
					5191*	5191*	
					5191**	5191**	5323

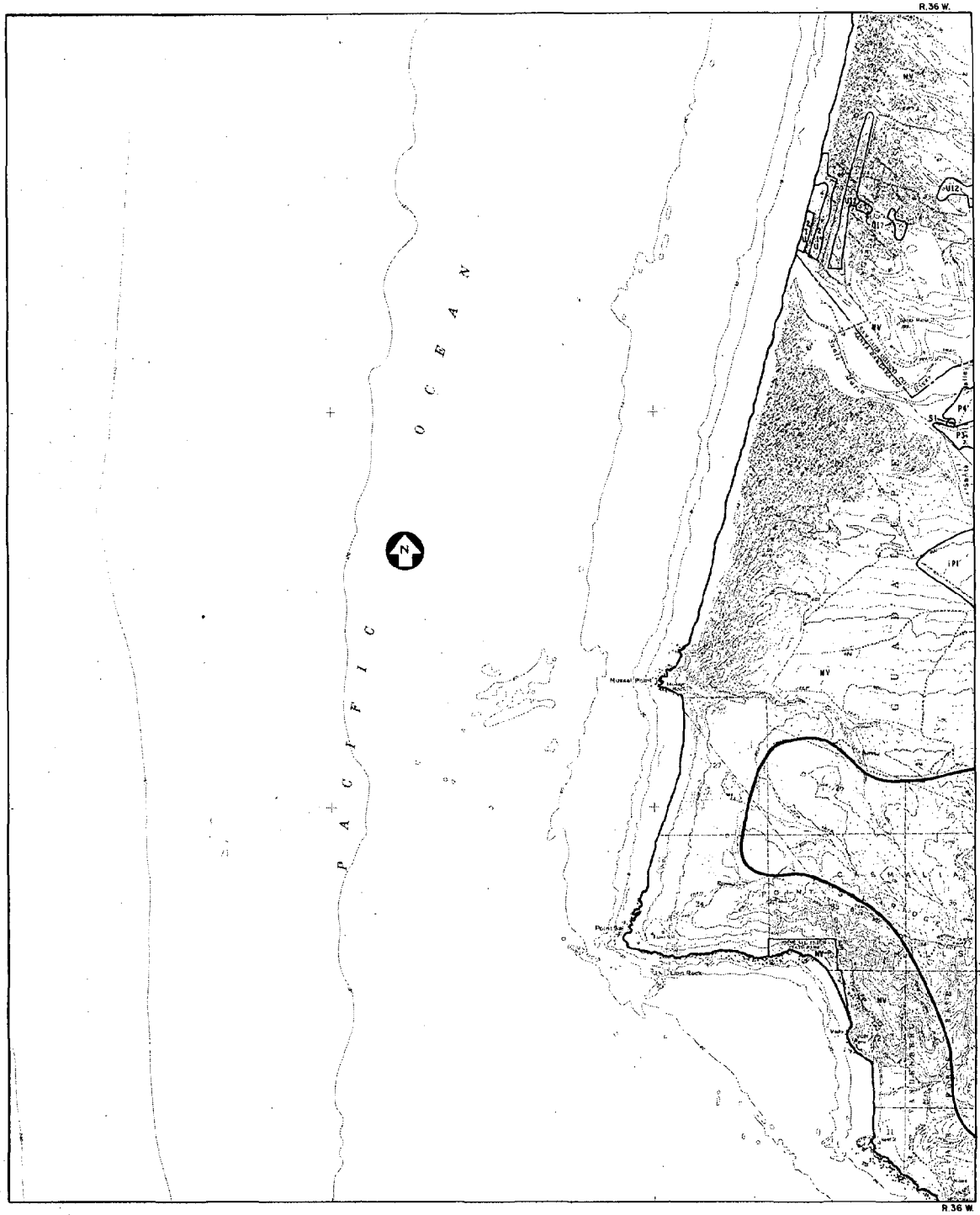

STATE OF CALIFORNIA
THE RESOURCES AGENCY
DEPARTMENT OF WATER RESOURCES

110 COASTAL ZONE MAP NUMBER

0 2000 4000 6000 FEET
0 600 1200 1800 METRES

YEAR OF SURVEY 1968

COASTAL ZONE - LAND USE

POINT SAL QUADRANGLE

MAP NUMBER	LAND USE SYMBOL	SPECIAL CONDITIONS	IRRIGATED LANDS		NONIRRIGATED LANDS		TOTAL ACREAGE
			INCLUDING FALLOW	EXCLUDING FALLOW	INCLUDING FALLOW	EXCLUDING FALLOW	
111	G	F	42				
	G1				9	9	
	G6				9	9	
			42*		18*	18*	
	F5		78	78			
			78*	78*			
	P1		99	99			
			99*	99*			
	T		44	44			
	T	F	78				
	T3		166	166			
	T4		19	19			
	T6		43	43			
	T8		73	73			
	T12		86	86			
			509*	431*			
	S1				4	4	
					4*	4*	
			728**	608**	22**	22**	
	NV				2940	2940	
					2940*	2940*	
					2940**	2940**	
	UI2				8	8	
					8*	8*	
San Luis Obispo Co.					8**	8**	3698
Santa Barbara Co.	G3				50	50	
	G6				13	13	
					63*	63*	
	F		12	12			
	F5		120	120			
			132*	132*			
	P1		604	604			
	P3				85	85	
	P4				74	74	
			604*	604*	159*	159*	
	T	F	176				
	T1		516	516			
	T3		147	147			
	T4		65	65			
	T7		16	16			
	T8		177	177			
	T12		35	35			
	T16		109	109			
			1241*	1065*			
	S1				6	6	
	S2				3	3	
					9*	9*	
			1977**	1801**	231**	231**	
	NV				1410	1410	
					1410*	1410*	
	NR1				5	5	
	NR2				19	19	
					24*	24*	
					1434**	1434**	
							3642

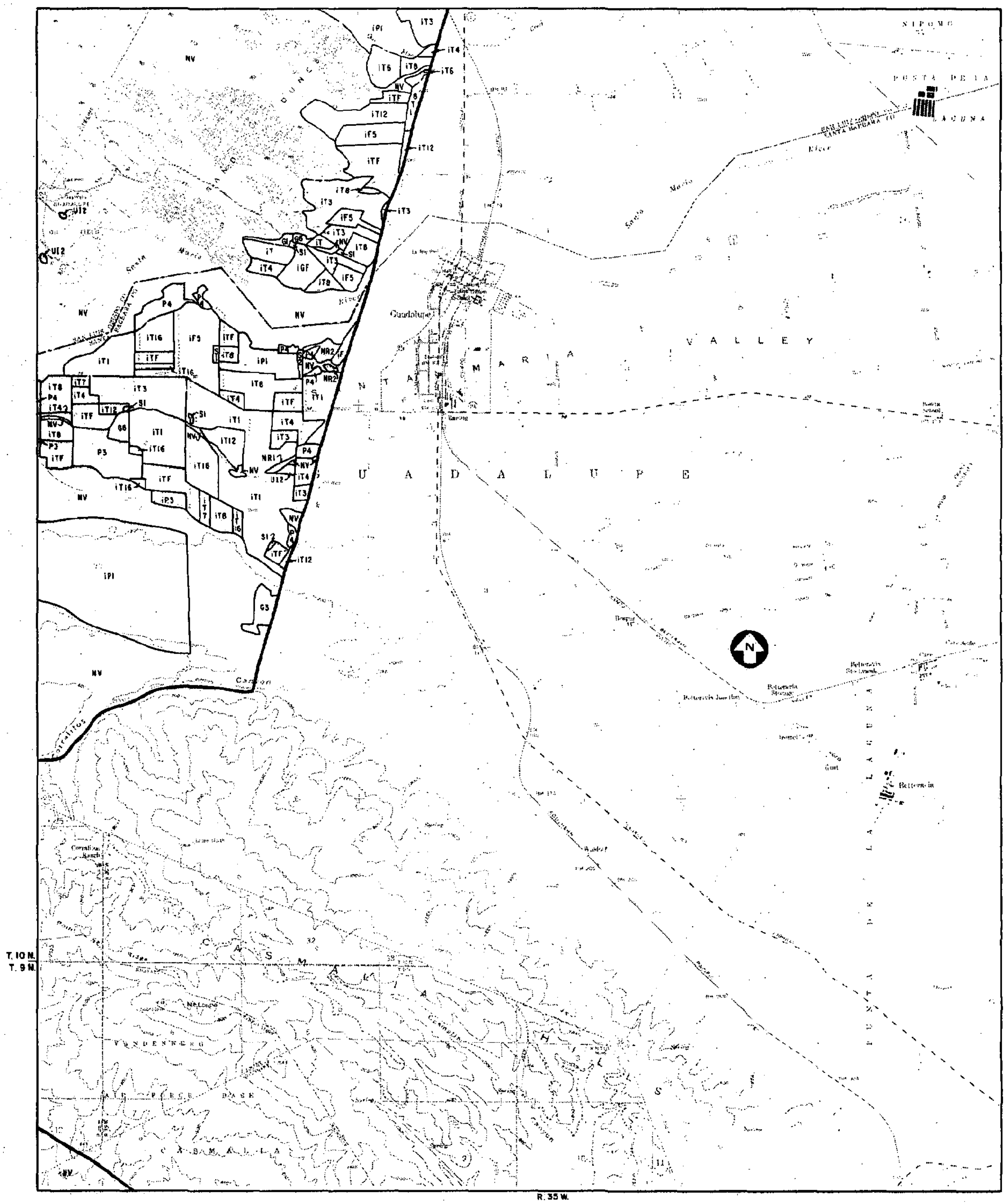

STATE OF CALIFORNIA
THE RESOURCES AGENCY
DEPARTMENT OF WATER RESOURCES

YEAR OF SURVEY 1968

[111] COASTAL ZONE MAP NUMBER

COASTAL ZONE - LAND USE

GUADALUPE QUADRANGLE

MAP NUMBER	LAND USE SYMBOL	SPECIAL CONDITIONS	IRRIGATED LANDS		NONIRRIGATED LANDS		TOTAL ACREAGE
			INCLUDING FALLOW	EXCLUDING FALLOW	INCLUDING FALLOW	EXCLUDING FALLOW	
112	NV				13249 13249* 13249**	13249 13249* 13249**	13249

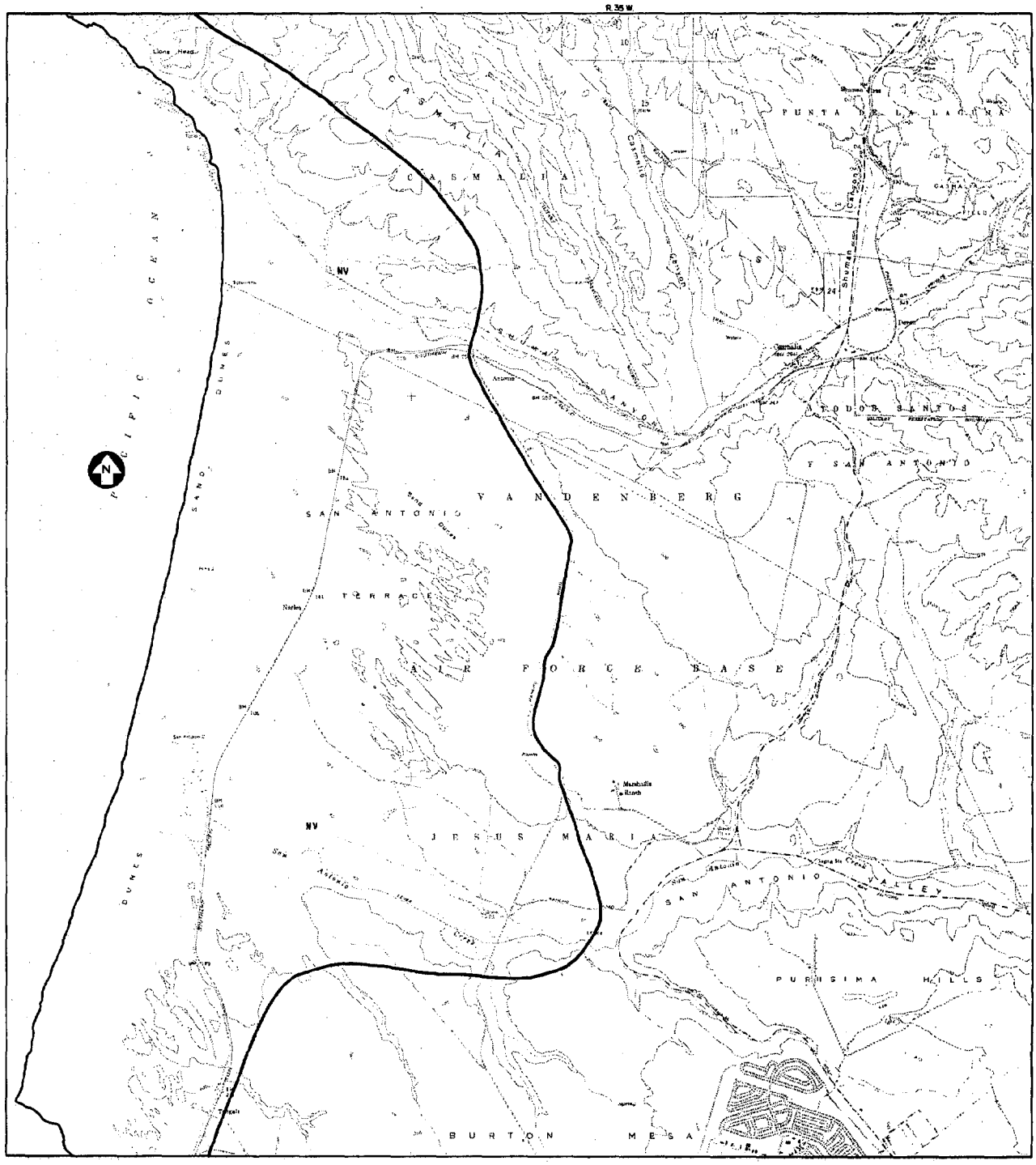

STATE OF CALIFORNIA
THE RESOURCES AGENCY
DEPARTMENT OF WATER RESOURCES

112 COASTAL ZONE MAP NUMBER

0 2000 4000 6000 FEET
0 600 1200 1800 METRES

YEAR OF SURVEY 1968

COASTAL ZONE - LAND USE

CASMALIA QUADRANGLE

MAP NUMBER	LAND USE SYMBOL	SPECIAL CONDITIONS	IRRIGATED LANDS		NONIRRIGATED LANDS		TOTAL ACREAGE
			INCLUDING FALLOW	EXCLUDING FALLOW	INCLUDING FALLOW	EXCLUDING FALLOW	
113	NV				6404	6404	
					6404*	6404*	
	NR2				189	189	
					189*	189*	
	NW				70	70	
					70*	70*	
					6663**	6663**	
	UR10				6	6	
					6*	6*	
	UR12				5	5	
					5*	5*	
	UI2				3	3	
					3*	3*	
					14**	14**	
							6677

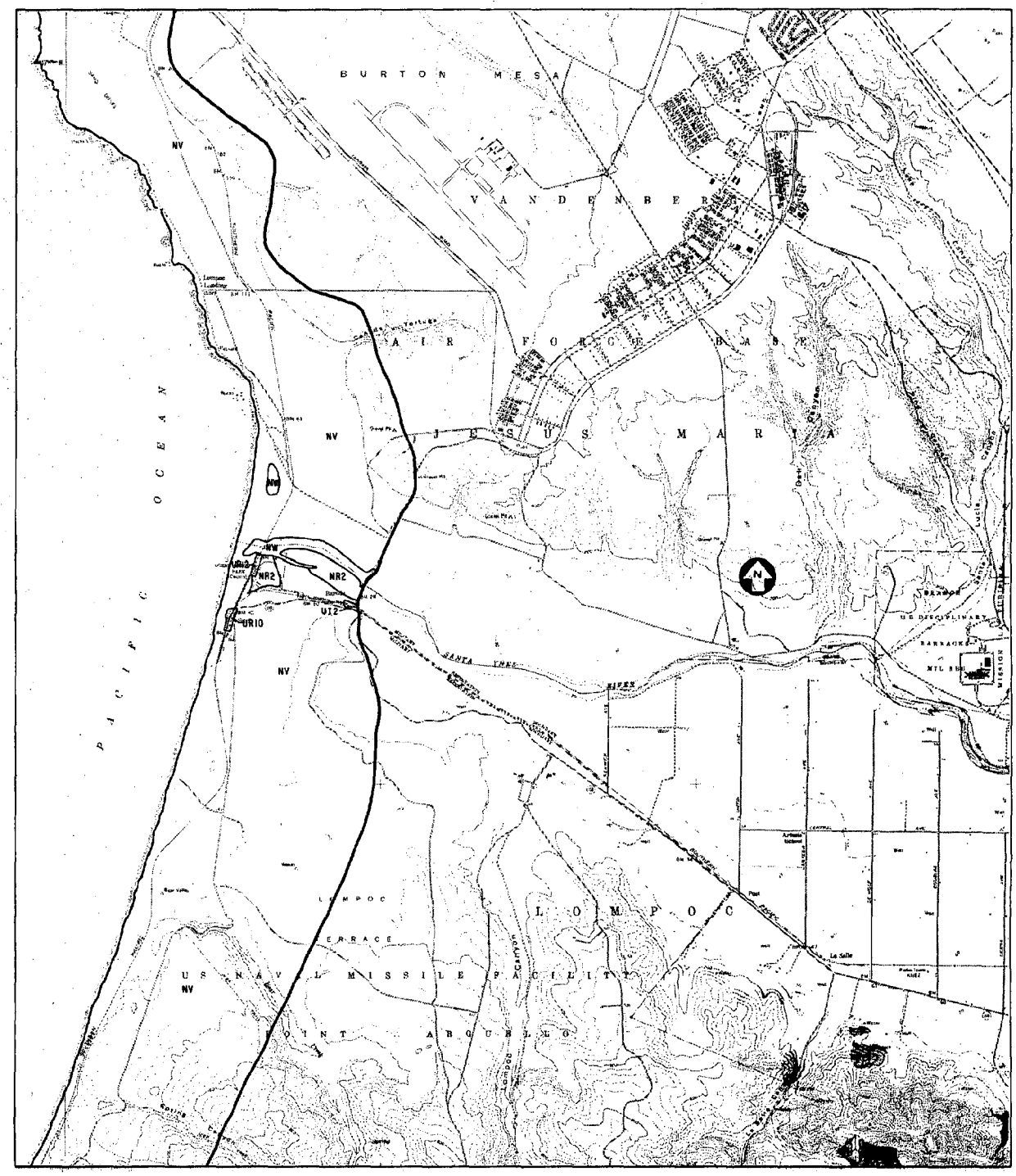

STATE OF CALIFORNIA
THE RESOURCES AGENCY
DEPARTMENT OF WATER RESOURCES

0 2000 4000 6000 FEET
0 600 1200 1800 METRES

YEAR OF SURVEY 1968

113 COASTAL ZONE MAP NUMBER

COASTAL ZONE - LAND USE

SURF QUADRANGLE

MAP NUMBER	LAND USE SYMBOL	SPECIAL CONDITIONS	IRRIGATED LANDS		NONIRRIGATED LANDS		TOTAL ACREAGE
			INCLUDING FALLOW	EXCLUDING FALLOW	INCLUDING FALLOW	EXCLUDING FALLOW	
114	NV				2177 2177* 2177**	2177 2177* 2177**	2177

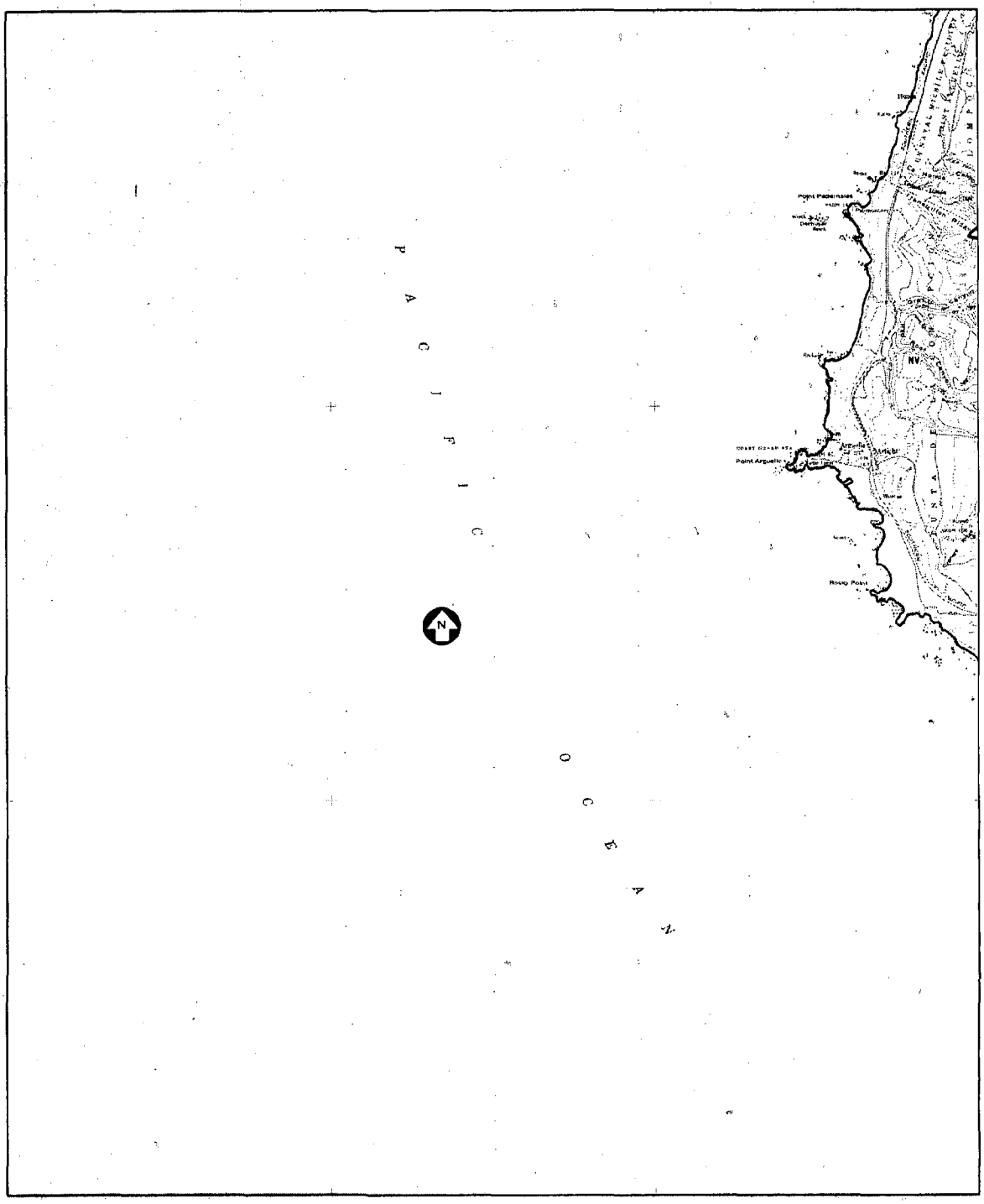

STATE OF CALIFORNIA
THE RESOURCES AGENCY
DEPARTMENT OF WATER RESOURCES

114 .COASTAL ZONE MAP NUMBER

0 2000 4000 6000 FEET
0 600 1200 1800 METRES

YEAR OF SURVEY 1968

COASTAL ZONE - LAND USE

POINT ARGUELLO QUADRANGLE

MAP NUMBER	LAND USE SYMBOL	SPECIAL CONDITIONS	IRRIGATED LANDS		NONIRRIGATED LANDS		TOTAL ACREAGE
			INCLUDING FALLOW	EXCLUDING FALLOW	INCLUDING FALLOW	EXCLUDING FALLOW	
115	S1				16	16	
					16*	16*	
					16**	16**	
	NV				12147	12147	
					12147*	12147*	
					12147**	12147**	
	RT				8	8	
					8*	8*	
					8**	8**	
							12171

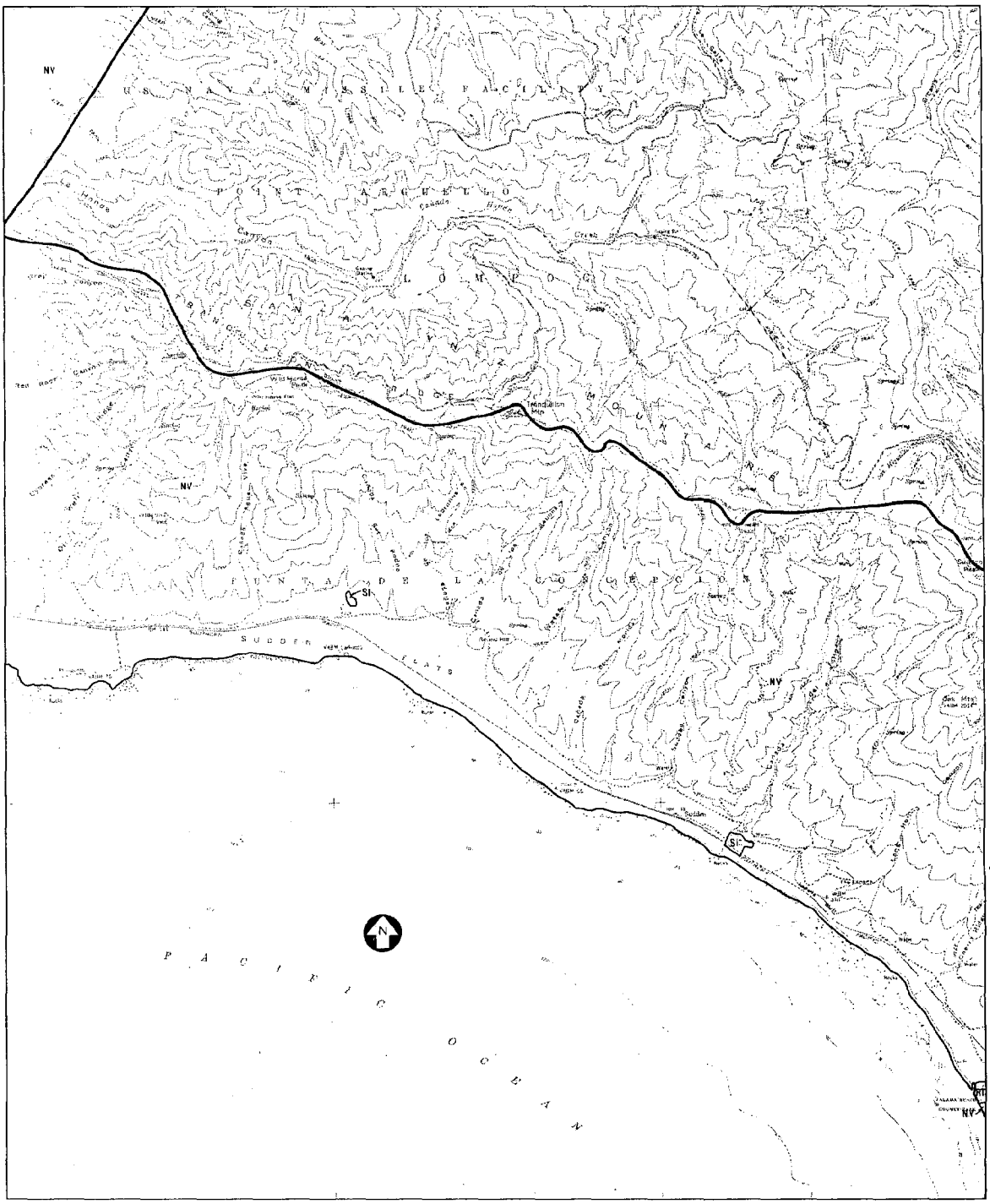

STATE OF CALIFORNIA
THE RESOURCES AGENCY
DEPARTMENT OF WATER RESOURCES

115 COASTAL ZONE MAP NUMBER

0 2000 4000 6000 FEET
0 600 1200 1800 METRES

COASTAL ZONE - LAND USE

YEAR OF SURVEY 1968

TRANQUILLON MOUNTAIN QUADRANGLE

MAP NUMBER	LAND USE SYMBOL	SPECIAL CONDITIONS	IRRIGATED LANDS		NONIRRIGATED LANDS		TOTAL ACREAGE
			INCLUDING FALLOW	EXCLUDING FALLOW	INCLUDING FALLOW	EXCLUDING FALLOW	
116	G1				115	115	
					115*	115*	
	S1				11	11	
					11*	11*	
					126**	126**	
	NV				15230	15230	
					15230*	15230*	
					15230**	15230**	
							15356

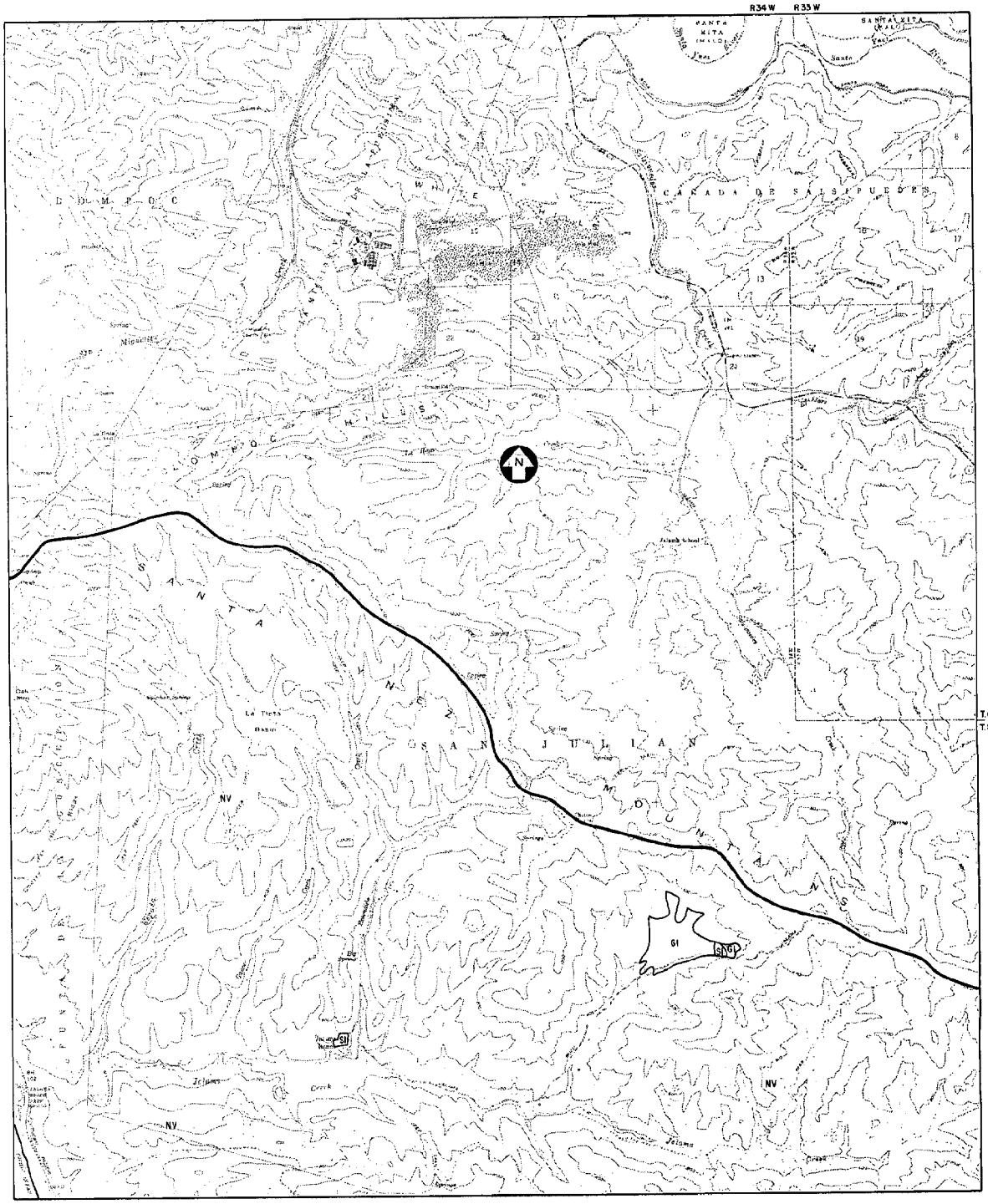

STATE OF CALIFORNIA
THE RESOURCES AGENCY
DEPARTMENT OF WATER RESOURCES

116 COASTAL ZONE MAP NUMBER

0 2000 4000 6000 FEET
0 600 1200 1800 METRES

YEAR OF SURVEY 1968

COASTAL ZONE - LAND USE

LOMPOC HILLS QUADRANGLE

MAP NUMBER	LAND USE SYMBOL	SPECIAL CONDITIONS	IRRIGATED LANDS		NONIRRIGATED LANDS		TOTAL ACREAGE
			INCLUDING FALLOW	EXCLUDING FALLOW	INCLUDING FALLOW	EXCLUDING FALLOW	
117	NV				3414 3414* 3414**	3414 3414* 3414**	3414

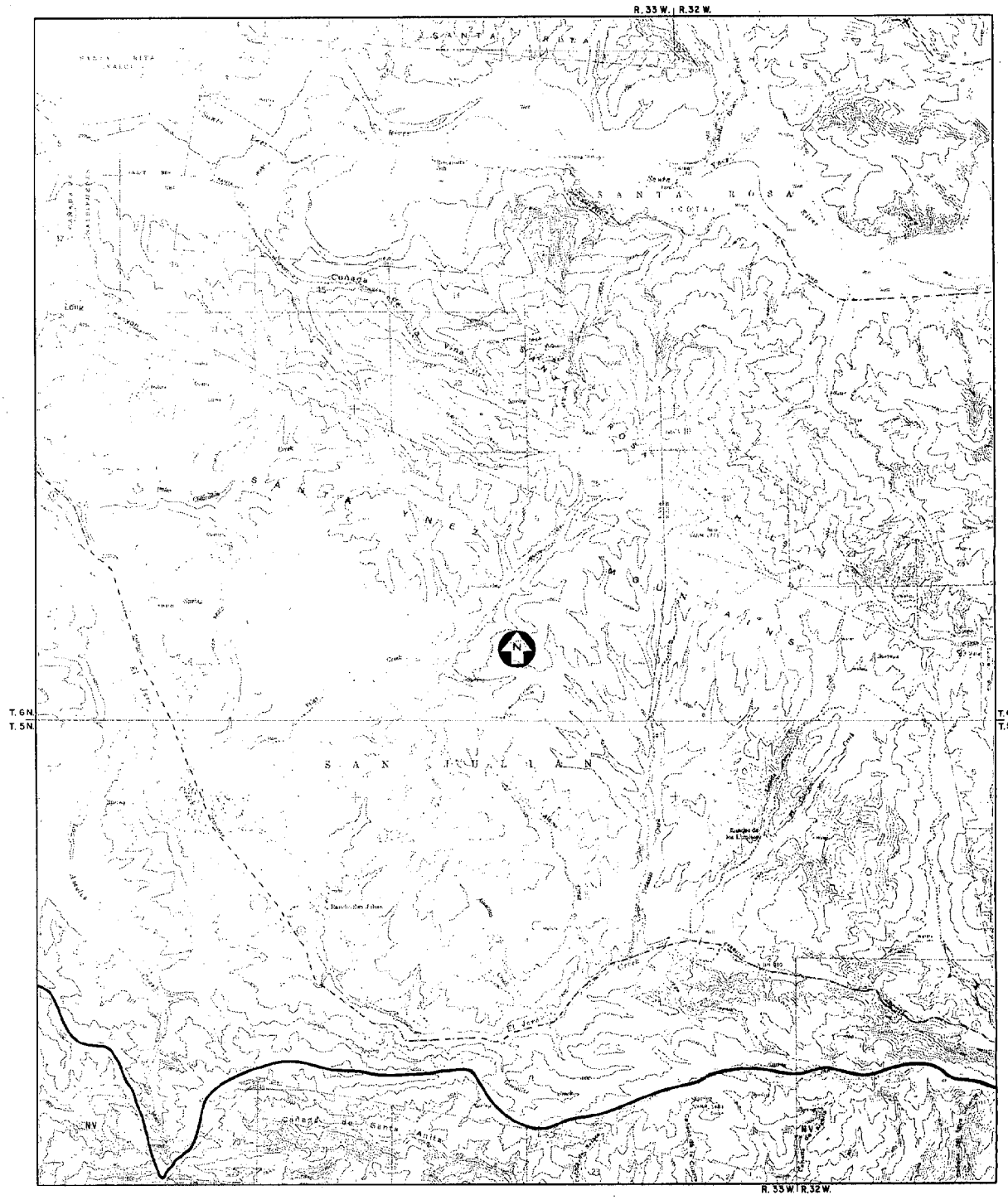

STATE OF CALIFORNIA
THE RESOURCES AGENCY
DEPARTMENT OF WATER RESOURCES

117 COASTAL ZONE MAP NUMBER

0 2000 4000 6000 FEET
0 600 1200 1800 METRES

YEAR OF SURVEY 1968

COASTAL ZONE - LAND USE

SANTA ROSA HILLS QUADRANGLE

MAP NUMBER	LAND USE SYMBOL	SPECIAL CONDITIONS	IRRIGATED LANDS		NONIRRIGATED LANDS		TOTAL ACREAGE
			INCLUDING FALLOW	EXCLUDING FALLOW	INCLUDING FALLOW	EXCLUDING FALLOW	
118	NV				407 407* 407**	407 407* 407**	407

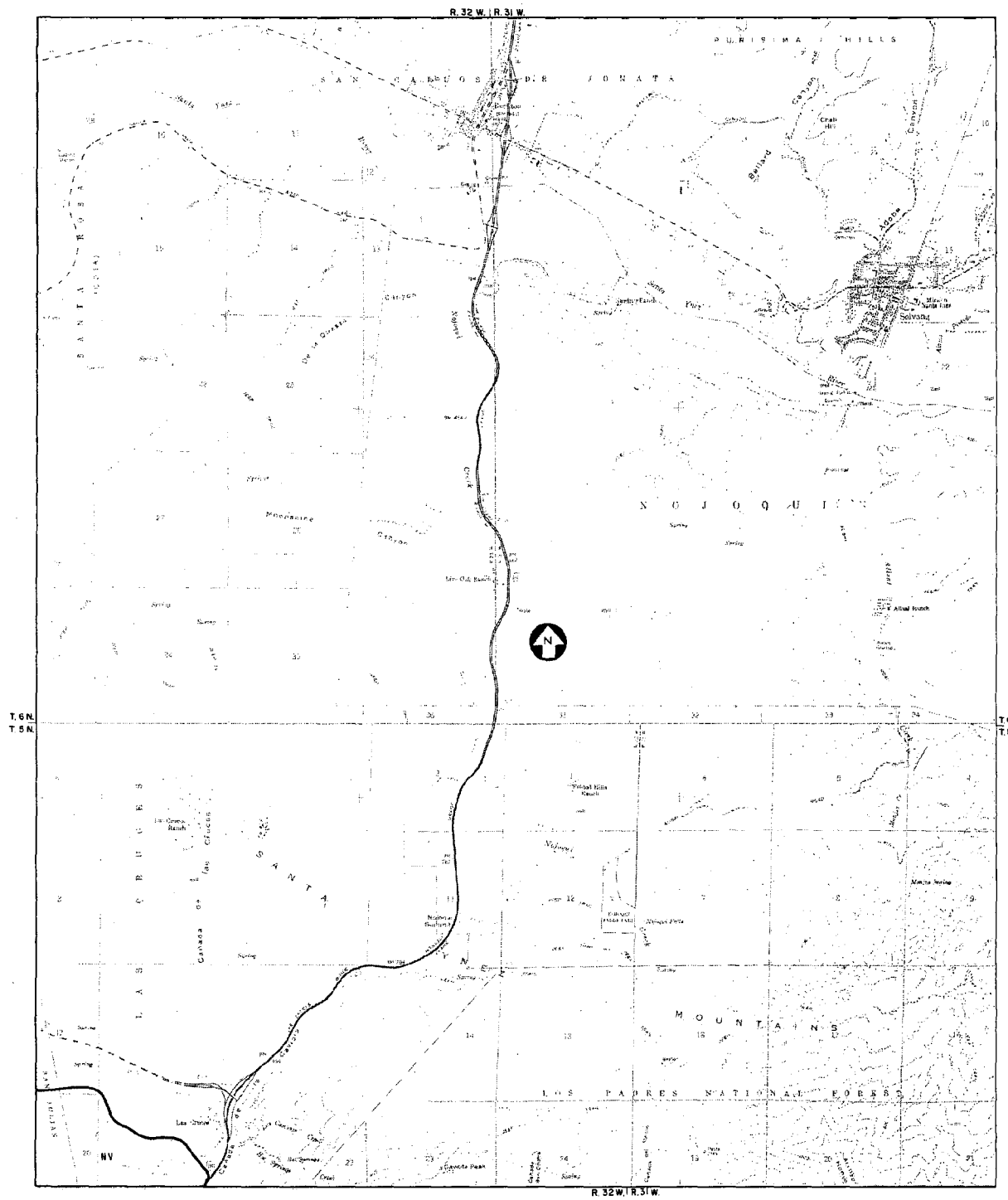

STATE OF CALIFORNIA
THE RESOURCES AGENCY
DEPARTMENT OF WATER RESOURCES

0 2000 4000 6000 FEET
0 600 1200 1800 METRES

YEAR OF SURVEY 1968

118 COASTAL ZONE MAP NUMBER

COASTAL ZONE - LAND USE

SOLVANG QUADRANGLE

MAP NUMBER	LAND USE SYMBOL	SPECIAL CONDITIONS	IRRIGATED LANDS		NONIRRIGATED LANDS		TOTAL ACREAGE
			INCLUDING FALLOW	EXCLUDING FALLOW	INCLUDING FALLOW	EXCLUDING FALLOW	
119	G6				157	157	
					157*	157*	
	F8				7	7	
	F10				27	27	
					34*	34*	
	P1		17	17			
			17*	17*			
	D13		30	30			
			30*	30*			
	S1				9	9	
					9*	9*	
			47**	47**	200**	200**	
	NV				12466	12466	
					12466*	12466*	
					12466**	12466**	
	UR12				3	3	
					3*	3*	
					3**	3**	
							12716

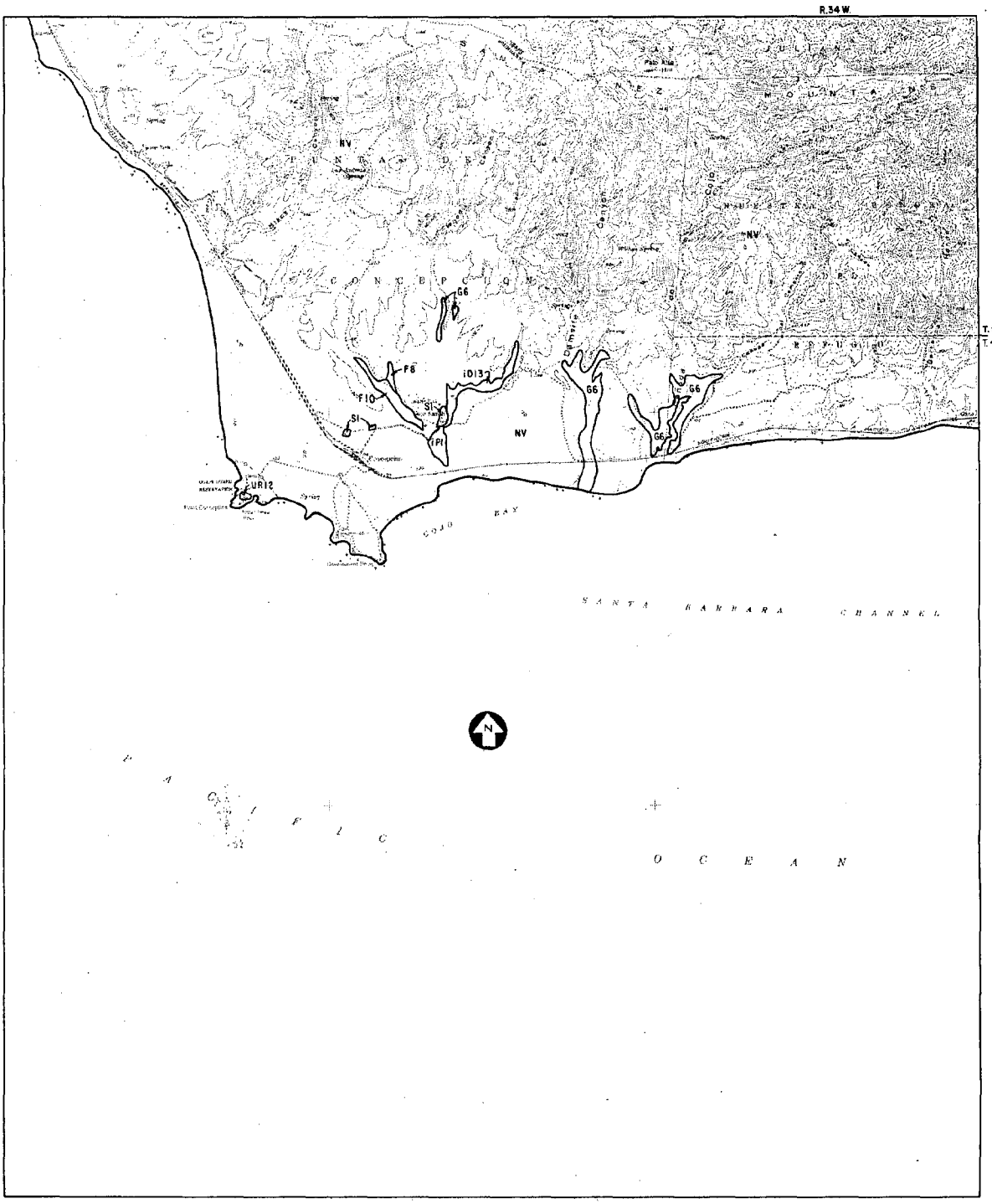

STATE OF CALIFORNIA
THE RESOURCES AGENCY
DEPARTMENT OF WATER RESOURCES

119 COASTAL ZONE MAP NUMBER

0 2000 4000 6000 FEET
0 600 1200 1800 METRES

YEAR OF SURVEY 1968

COASTAL ZONE - LAND USE

POINT CONCEPTION QUADRANGLE

MAP NUMBER	LAND USE SYMBOL	SPECIAL CONDITIONS	IRRIGATED LANDS		NONIRRIGATED LANDS		TOTAL ACREAGE
			INCLUDING FALLOW	EXCLUDING FALLOW	INCLUDING FALLOW	EXCLUDING FALLOW	
120	G6				31	31	
					31*	31*	
	S1				9	9	
					9*	9*	
	I1				14	14	
					14*	14*	
					54**	54**	
	N_V				11204	11204	
					11204*	11204*	
					11204**	11204**	
	U^R				2	2	
					2*	2*	
					2**	2**	
							11260

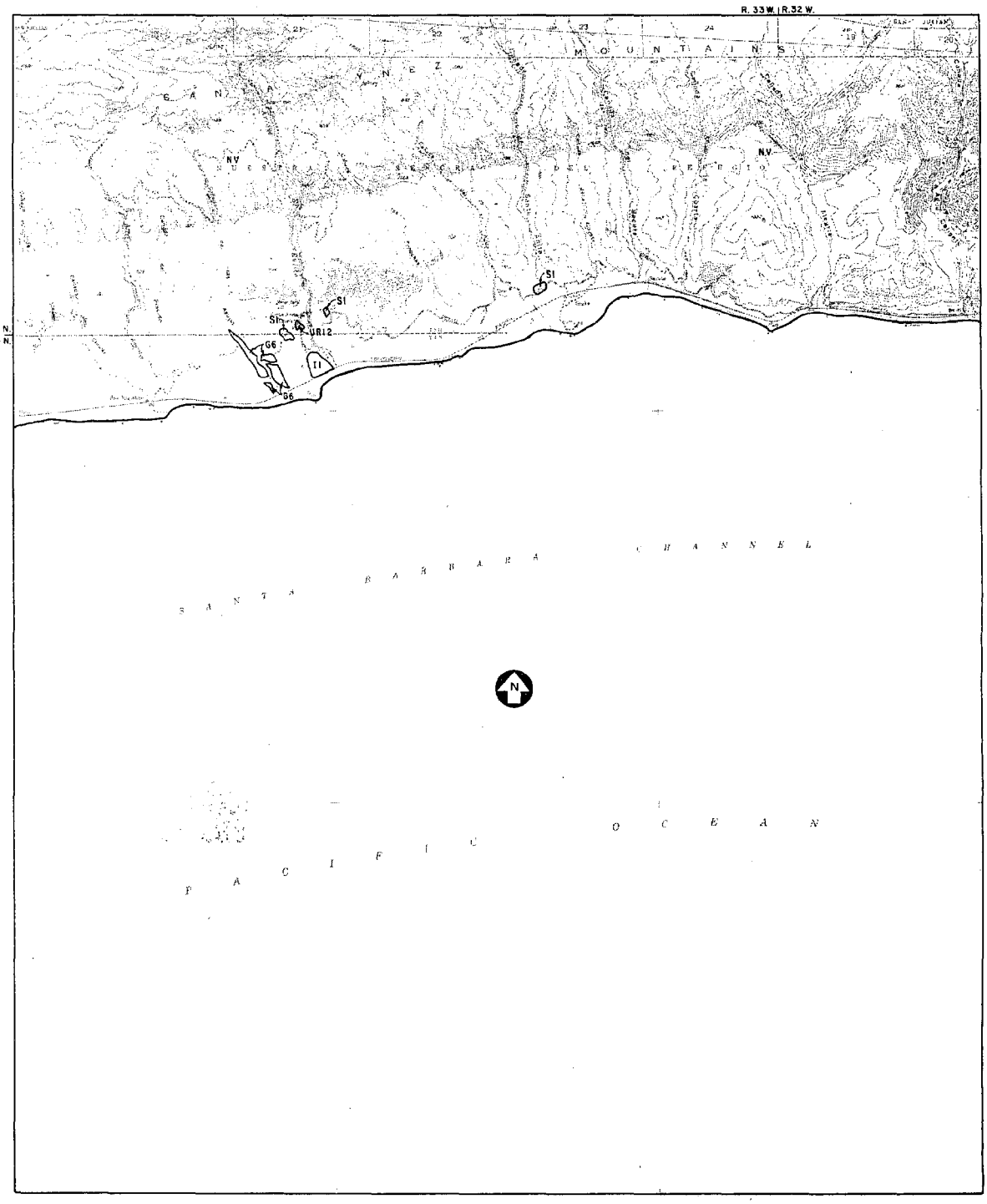

STATE OF CALIFORNIA
THE RESOURCES AGENCY
DEPARTMENT OF WATER RESOURCES

0 2000 4000 6000 FEET
0 600 1200 1800 METRES

YEAR OF SURVEY 1968

120 COASTAL ZONE MAP NUMBER

COASTAL ZONE - LAND USE

SACATE QUADRANGLE

MAP NUMBER	LAND USE SYMBOL	SPECIAL CONDITIONS	IRRIGATED LANDS		NONIRRIGATED LANDS		TOTAL ACREAGE
			INCLUDING FALLOW	EXCLUDING FALLOW	INCLUDING FALLOW	EXCLUDING FALLOW	
121	S4		4	4			
			4*	4*			
			4**	4**			
	Nv				3897	3897	
					3897*	3897*	
					3897**	3897**	
	UR10				8	8	
					8*	8*	
	UR11				2	2	
					2*	2*	
	UR22				2	2	
					2*	2*	
	UC5				1	1	
					1*	1*	
	UI2				10	10	
	UI3				59	59	
					69*	69*	
					82**	82**	
							3983

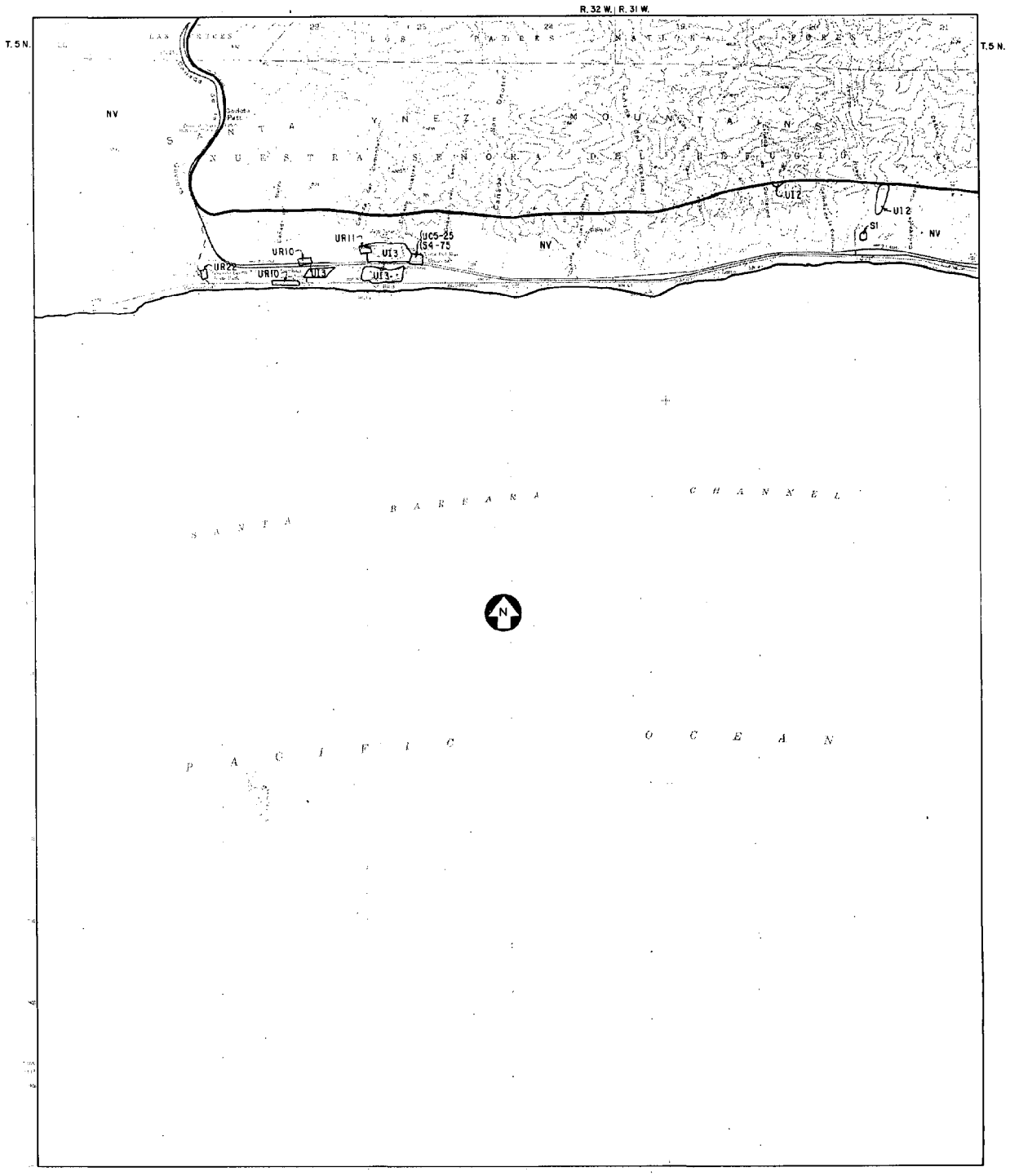

STATE OF CALIFORNIA
THE RESOURCES AGENCY
DEPARTMENT OF WATER RESOURCES

121 COASTAL ZONE MAP NUMBER

0 2000 4000 6000 FEET
0 600 1200 1800 METRES

YEAR OF SURVEY 1968

COASTAL ZONE - LAND USE

GAVIOTA QUADRANGLE

MAP NUMBER	LAND USE SYMBOL	SPECIAL CONDITIONS	IRRIGATED LANDS		NONIRRIGATED LANDS		TOTAL ACREAGE
			INCLUDING FALLOW	EXCLUDING FALLOW	INCLUDING FALLOW	EXCLUDING FALLOW	
122	F6				2	2	
					2*	2*	
	P		25	25			
	P1		22	22			
	P4		64	64			
			111*	111*			
	D13		9	9			
			9*	9*			
	C2		71	71			
	C5		13	13			
			84*	84*			
	S1				16	16	
					16*	16*	
			204**	204**	18**	18**	
	Nv				2284	2284	
	NV	P			145	145	
					2429*	2429*	
					2429**	2429**	
	UR22				13	13	
					13*	13*	
	UI2				8	8	
					8*	8*	
	UV				8	8	
					8*	8*	
					29**	29**	
							2680

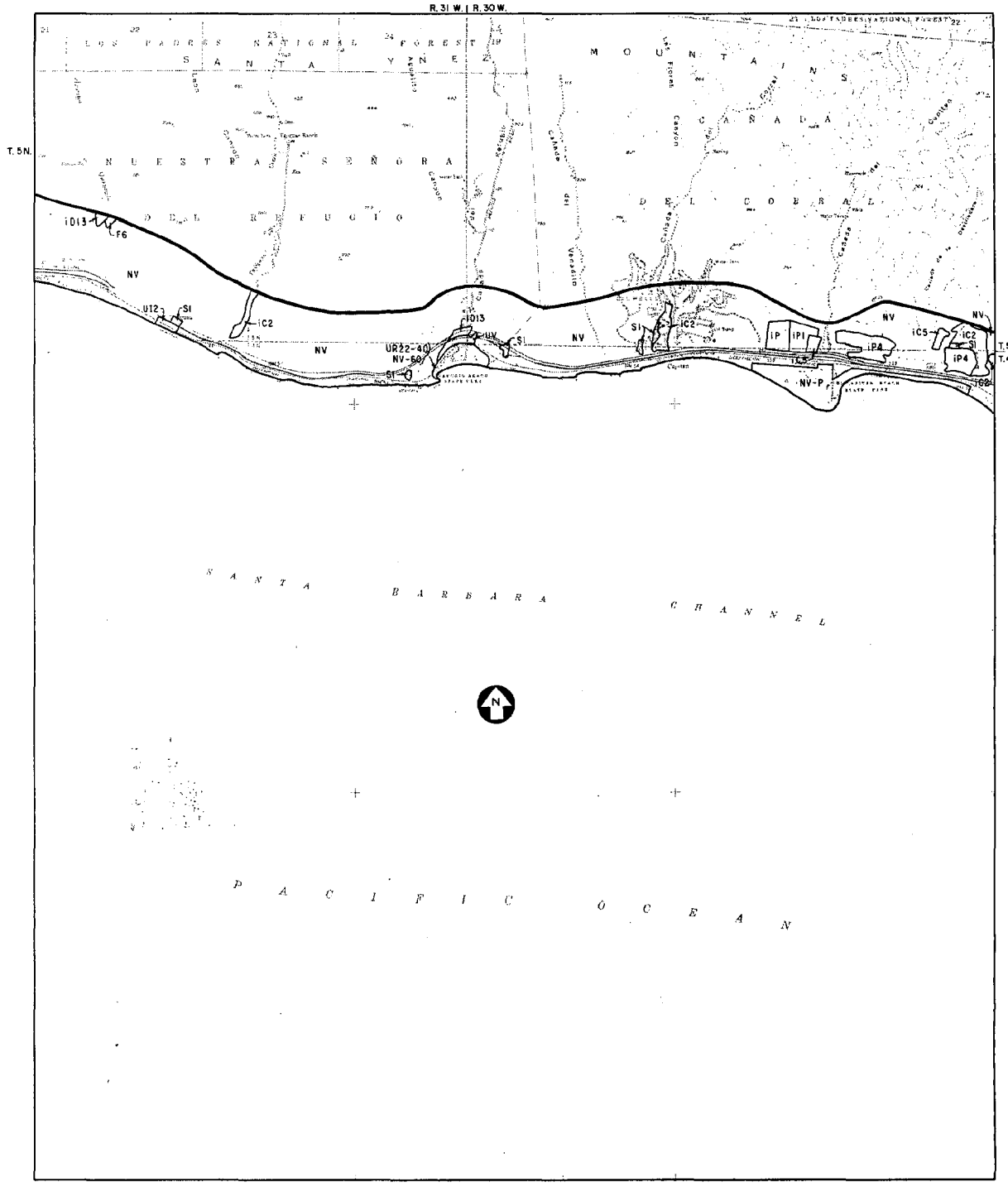

STATE OF CALIFORNIA
THE RESOURCES AGENCY
DEPARTMENT OF WATER RESOURCES

122 COASTAL ZONE MAP NUMBER

0 2000 4000 6000 FEET
0 600 1200 1800 METRES

YEAR OF SURVEY 1968

COASTAL ZONE - LAND USE

TAJIGUAS QUADRANGLE

MAP NUMBER	LAND USE SYMBOL	SPECIAL CONDITIONS	IRRIGATED LANDS		NONIRRIGATED LANDS		TOTAL ACREAGE
			INCLUDING FALLOW	EXCLUDING FALLOW	INCLUDING FALLOW	EXCLUDING FALLOW	
123	G	F			3		
					3*		
	F		53	53			
			53*	53*			
	P		17	17			
	P1		23	23			
	P3				4	4	
	P4		49	49			
			89*	89*	4*	4*	
	T16		27	27			
	T18		18	18			
			45*	45*			
	D13		49	49			
			49*	49*			
	C2		72	72			
			72*	72*			
	S1				29	29	
	S4		48	48			
			48*	48*	29*	29*	
			356**	356**	36**	33**	
	Nv				2475	2475	
					2475*	2475*	
	NR1				10	10	
					10*	10*	
					2485**	2485**	
	UR				69	69	
					69*	69*	
	UR11				11	11	
					11*	11*	
	UR22				2	2	
					2*	2*	
	UC1				2	2	
					2*	2*	
	UI2				58	58	
	UI3				14	14	
	UI7				11	11	
					83*	83*	
	UV				20	20	
					20*	20*	
					187**	187**	
	RT				3	3	
					3*	3*	
					3**	3**	
							3067

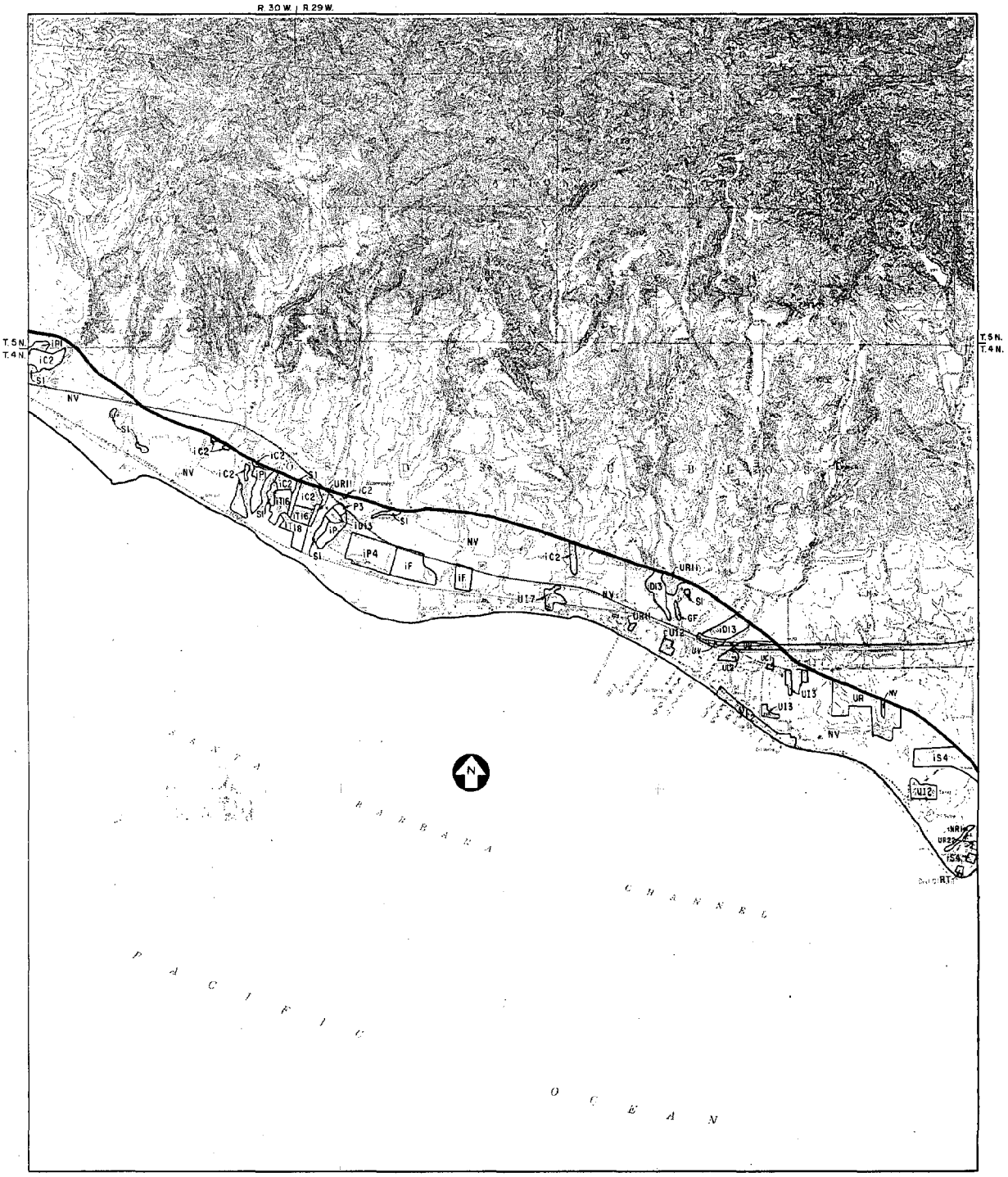

STATE OF CALIFORNIA
THE RESOURCES AGENCY
DEPARTMENT OF WATER RESOURCES

123 COASTAL ZONE MAP NUMBER

0 2000 4000 6000 FEET
0 600 1200 1800 METRES

YEAR OF SURVEY 1968

COASTAL ZONE - LAND USE

DOS PUEBLOS CANYON QUADRANGLE

MAP NUMBER	LAND USE SYMBOL	SPECIAL CONDITIONS	IRRIGATED LANDS		NONIRRIGATED LANDS		TOTAL ACREAGE
			INCLUDING FALLOW	EXCLUDING FALLOW	INCLUDING FALLOW	EXCLUDING FALLOW	
124	F10				22	22	
					22*	22*	
	P3		62	62			
			62*	62*			
	T	F	102				
	T3		2	2			
	T9		9	9			
	T15		38	38			
	T16		96	96			
	T20		7	7			
			254*	152*			
	C		14	14			
	C2		209	209			
	C5		38	38			
			261*	261*			
	S1				7	7	
	S2				10	10	
	S4		49	49			
			49*	49*			
	I1				17*	17*	
					30	30	
					30*	30*	
			626**	524**	69**	69**	
	NV				1708	1708	
					1708*	1708*	
	NR2				22	22	
					22*	22*	
					1730**	1730**	
	UR				4	4	
					4*	4*	
	UR10				6	6	
	UR40				18	18	
					24*	24*	
	UR11				583	583	
	UR21				4	4	
	UR31				37	37	
					624*	624*	
	UR12				15	15	
	UR22				4	4	
					19*	19*	
	UC				112	112	
	UC1				15	15	
	UC4				207	207	
	UC5				79	79	
	UC6				6	6	
					419*	419*	
	UI				82	82	
	UI1				15	15	
	UI2				4	4	
	UI3				36	36	
	UI5				295	295	
					432*	432*	
	UV				12	12	
	UV1				69	69	
					81*	81*	
					1603**	1603**	
							4028

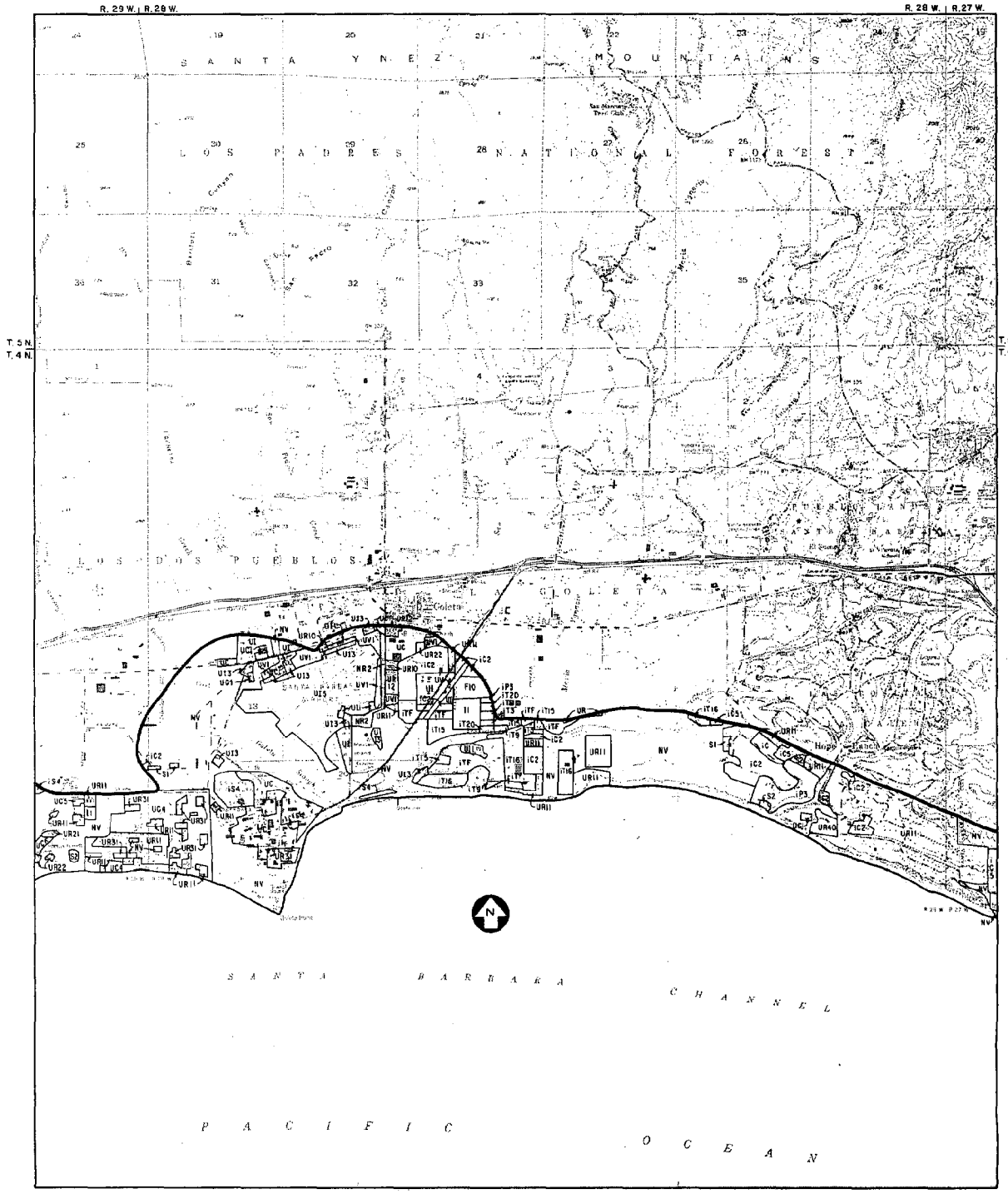

STATE OF CALIFORNIA
THE RESOURCES AGENCY
DEPARTMENT OF WATER RESOURCES

124 COASTAL ZONE MAP NUMBER

0 2000 4000 6000 FEET
0 600 1200 1800 METRES

COASTAL ZONE - LAND USE

YEAR OF SURVEY 1968

GOLETA QUADRANGLE

MAP NUMBER	LAND USE SYMBOL	SPECIAL CONDITIONS	IRRIGATED LANDS		NONIRRIGATED LANDS		TOTAL ACREAGE
			INCLUDING FALLOW	EXCLUDING FALLOW	INCLUDING FALLOW	EXCLUDING FALLOW	
125	T	F	4				
	T16		16	16			
			20*	16*			
	C		21	21			
	C2		1	1			
	C5		17	17			
			39*	39*			
	V				9	9	
					9*	9*	
	S4		156	156			
			156*	156*			
			215**	211**	9**	9**	
	NV				665	665	
	NV	P			7	7	
					672*	672*	
	NW				29	29	
					29*	29*	
					701**	701**	
	UR				33	33	
					33*	33*	
	UR10				196	196	
	UR40				13	13	
					209*	209*	
	UR11				774	774	
	UR21				17	17	
					791*	791*	
	UR12				6	6	
	UR22				57	57	
					63*	63*	
	UC				29	29	
	UC1				53	53	
	UC4				22	22	
	UC5				12	12	
					116*	116*	
	UI				12	12	
	UI1				46	46	
	UI3				34	34	
	UI4				4	4	
					96*	96*	
	UV				33	33	
	UV1				30	30	
	UV4				18	18	
					81*	81*	
					1389**	1389**	
							2314

STATE OF CALIFORNIA
THE RESOURCES AGENCY
DEPARTMENT OF WATER RESOURCES

125 COASTAL ZONE MAP NUMBER

0 2000 4000 6000 FEET
0 600 1200 1800 METRES

YEAR OF SURVEY 1968

COASTAL ZONE - LAND USE

SANTA BARBARA QUADRANGLE

MAP NUMBER	LAND USE SYMBOL	SPECIAL CONDITIONS	IRRIGATED LANDS		NONIRRIGATED LANDS		TOTAL ACREAGE
			INCLUDING FALLOW	EXCLUDING FALLOW	INCLUDING FALLOW	EXCLUDING FALLOW	
126	F10		10	10			
			10*	10*			
	T		10	10			
	T	F			4		
	T9		21	21			
	T10		3	3			
	T15		212	212			
	T16		14	14			
			260*	260*	4*		
	D13		35	35			
			35*	35*			
	C		180	180			
	C2		1824	1824			
	C5		233	233			
	C6		9	9			
			2246*	2246*			
	S1				37	37	
	S2				14	14	
	S4		72	72			
			72*	72*	51*	51*	
	I1				36	36	
					36*	36*	
			2623**	2623**	91**	87**	
	NV				2176	2176	
					2176*	2176*	
	NW				59	59	
					59*	59*	
					2235**	2235**	
	UR				269	269	
					269*	269*	
	UR10				87	87	
					87*	87*	
	UR11				498	498	
	UR31				5	5	
					503*	503*	
	UR12				77	77	
	UR22				10	10	
					87*	87*	
	UC				52	52	
	UC1				65	65	
	UC4				38	38	
	UC5				19	19	
					174*	174*	
	UI				4	4	
	UI1				4	4	
	UI2				14	14	
	UI3				11	11	
	UI4				5	5	
	UII2				14	14	
					52*	52*	
	UV				190	190	
	UV1				57	57	
	UV4				6	6	
					253*	253*	
					1425**	1425**	
	RT				20	20	
					20*	20*	
					20**	20**	
							6394

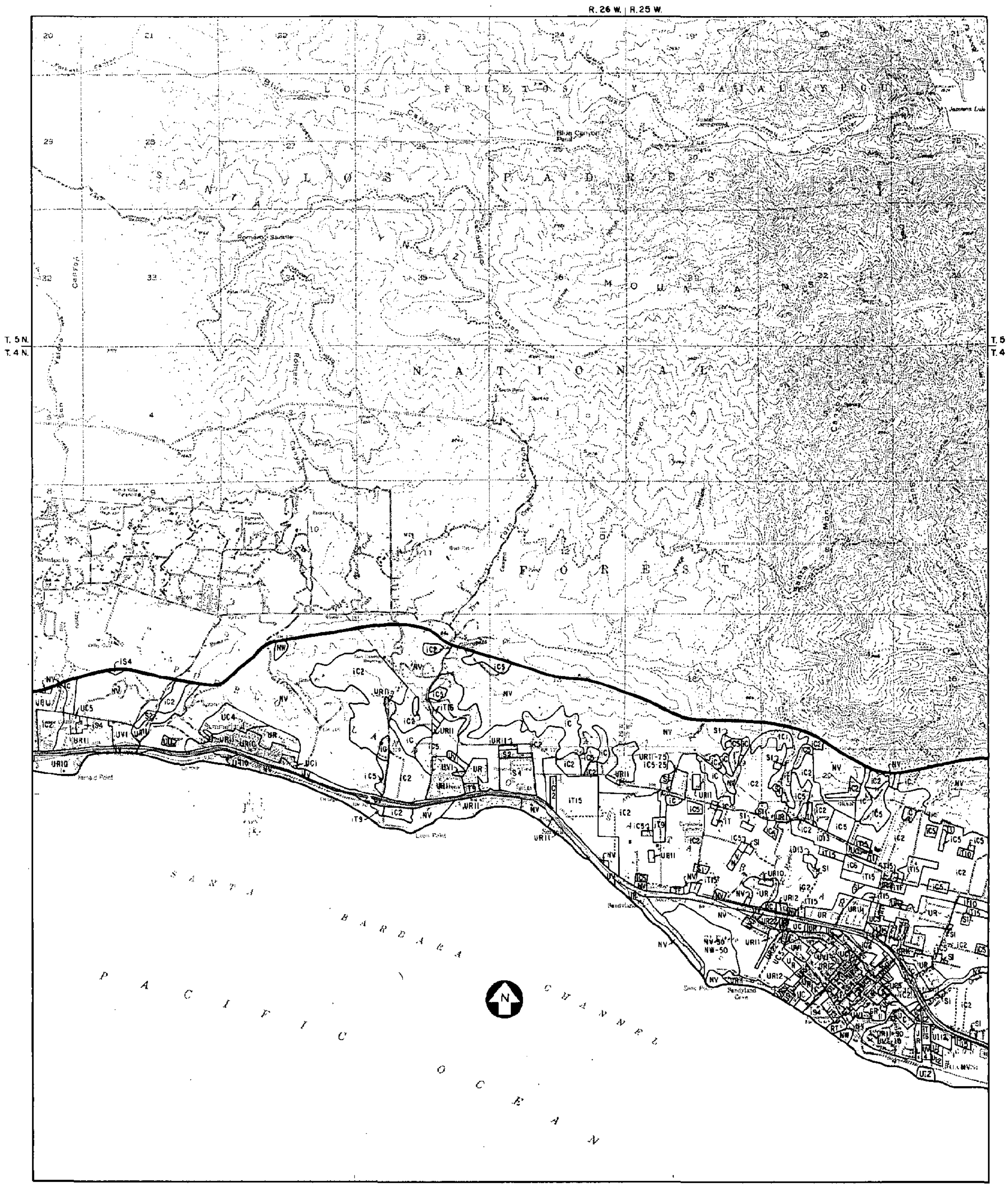

STATE OF CALIFORNIA
THE RESOURCES AGENCY
DEPARTMENT OF WATER RESOURCES

0 2000 4000 6000 FEET
0 600 1200 1800 METRES

YEAR OF SURVEY 1968

126 COASTAL ZONE MAP NUMBER

COASTAL ZONE - LAND USE

CARPINTERIA QUADRANGLE

MAP NUMBER	LAND USE SYMBOL	SPECIAL CONDITIONS	IRRIGATED LANDS		NONIRRIGATED LANDS		TOTAL ACREAGE
			INCLUDING FALLOW	EXCLUDING FALLOW	INCLUDING FALLOW	EXCLUDING FALLOW	
127	F	F	9				
	F6		3	3			
	F10		18	18			
			30*	21*			
	T	F	23				
	T15		51	51			
	T18		4	4			
			78*	55*			
	D13		2	2			
			2*	2*			
	C		345	345			
	C2		1318	1318			
	C5		290	290			
	C7		2	2			
			1955*	1955*			
	S1				16	16	
	S4		14	14			
			14*	14*	16*	16*	
	I1				19	19	
	I2				19	19	
					38*	38*	
			2079**	2047**	54**	54**	
	NV				1510	1510	
					1510*	1510*	
	NW				2	2	
					2*	2*	
					1512**	1512**	
	UR11				47	47	
					47*	47*	
	UC5				6	6	
					6*	6*	
	UC15				3	3	
					3*	3*	
	UI				12	12	
	UI5				2	2	
					14*	14*	
	UV				10	10	
	UV1				31	31	
					41*	41*	
Santa Barbara Co.					111**	111**	3756
Ventura Co.	T15		15	15			
			15*	15*			
	C2		87	87			
	C5		34	34			
			121*	121*			
			136**	136**			
	NV				541	541	
					541*	541*	
					541**	541**	
							677

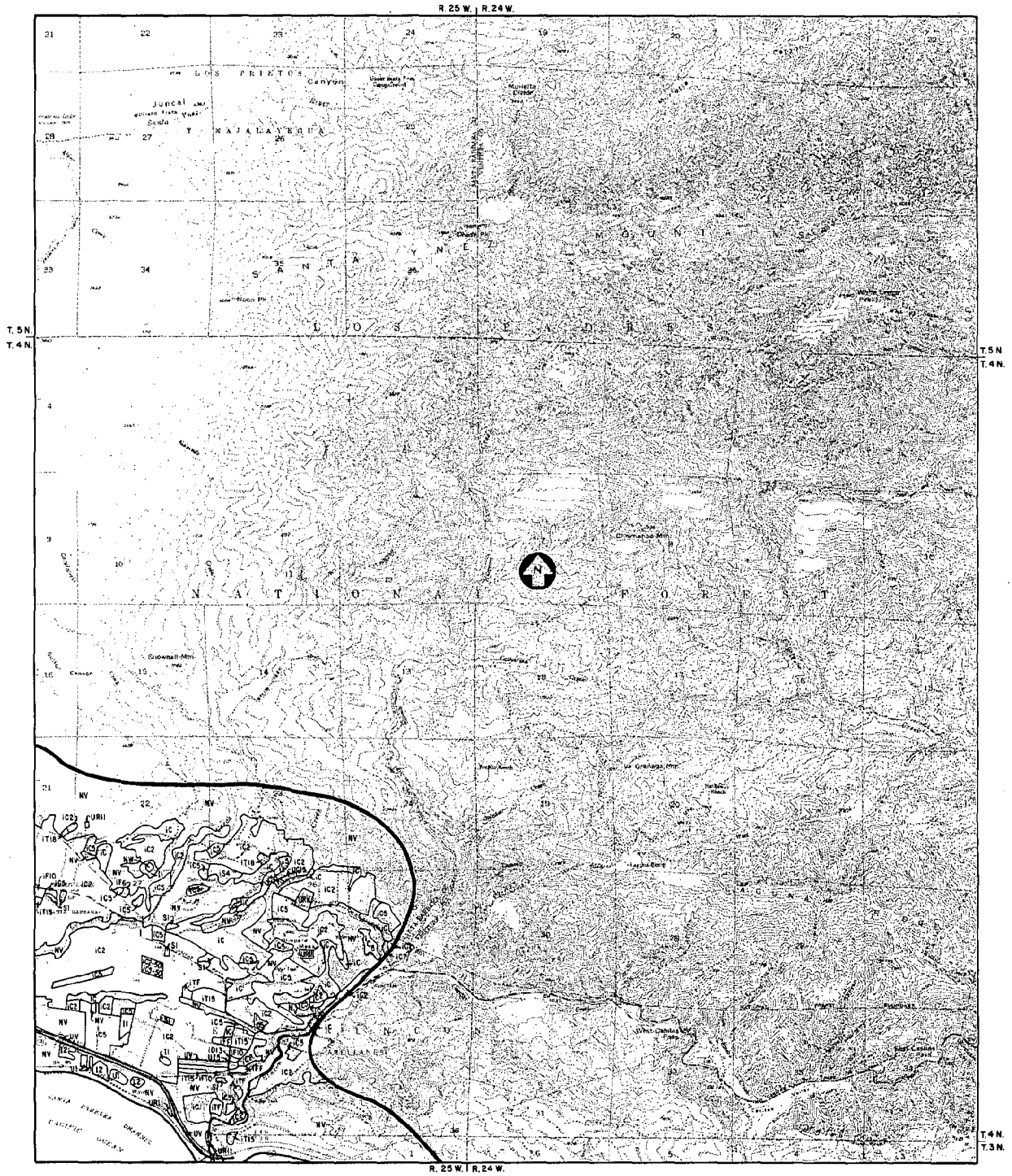

STATE OF CALIFORNIA
THE RESOURCES AGENCY
DEPARTMENT OF WATER RESOURCES

127 COASTAL ZONE MAP NUMBER

SANTA BARBARA CO. YEAR OF SURVEY 1968
VENTURA CO. YEAR OF SURVEY 1969

COASTAL ZONE - LAND USE

WHITE LEDGE PEAK QUADRANGLE

MAP NUMBER	LAND USE SYMBOL	SPECIAL CONDITIONS	IRRIGATED LANDS		NONIRRIGATED LANDS		TOTAL ACREAGE
			INCLUDING FALLOW	EXCLUDING FALLOW	INCLUDING FALLOW	EXCLUDING FALLOW	
128	F11		5	5			
			5*	5*			
	T		74	74			
	T	F	13				
	T15		27	27			
			114*	101*			
	S1				8	8	
					8*	8*	
			119**	106**	8**	8**	
	NV				1804	1804	
					1804*	1804*	
					1804**	1804**	
	UR11				6	6	
	UR31				21	21	
					27*	27*	
	UR22				43	43	
					43*	43*	
	UI2				162	162	
	UI3				39	39	
	UI7				3	3	
					204*	204*	
					274**	274**	
	RT				9	9	
					9*	9*	
					9**	9**	
							2214

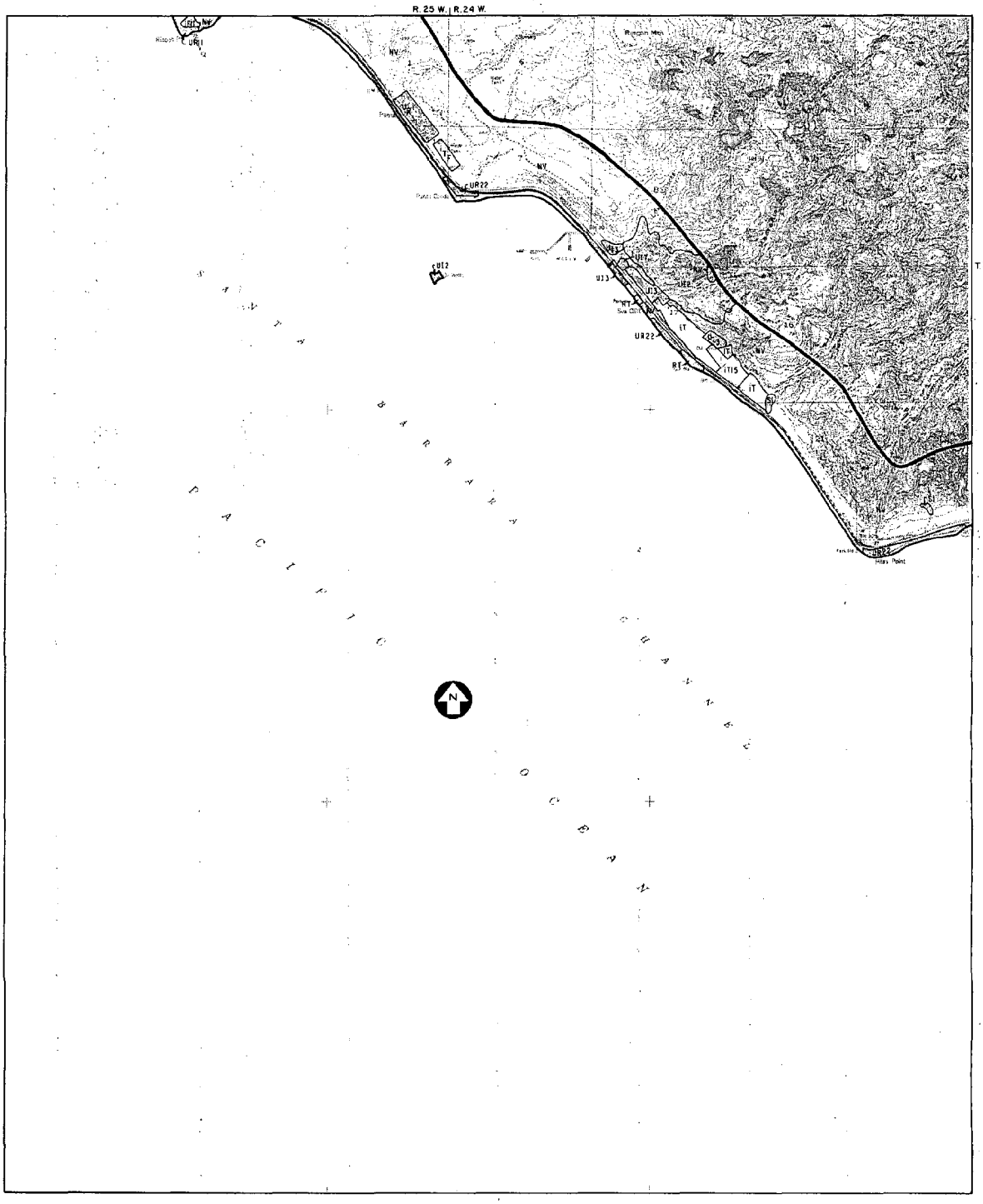

STATE OF CALIFORNIA
THE RESOURCES AGENCY
DEPARTMENT OF WATER RESOURCES

128 COASTAL ZONE MAP NUMBER

0 2000 4000 6000 FEET
0 600 1200 1800 METRES

COASTAL ZONE - LAND USE

YEAR OF SURVEY 1969

PITAS POINT QUADRANGLE

MAP NUMBER	LAND USE SYMBOL	SPECIAL CONDITIONS	IRRIGATED LANDS		NONIRRIGATED LANDS		TOTAL ACREAGE
			INCLUDING FALLOW	EXCLUDING FALLOW	INCLUDING FALLOW	EXCLUDING FALLOW	
129	T		4	4			
			4*	4*			
	C		312	312			
			312*	312*			
	S2				58	58	
	S4	P	20	20			
			20*	20*	58*	58*	
			336**	336**	58**	58**	
	Nv				1899	1899	
	NV	P			73	73	
					1972*	1972*	
	NW				51	51	
					51*	51*	
					2023**	2023**	
	UR				482	482	
					482*	482*	
	UR31				31	31	
					31*	31*	
	UR22				7	7	
					7*	7*	
	UC				298	298	
	UC4				3	3	
					301*	301*	
	UI				12	12	
	UI2				11	11	
	UI3				74	74	
					97*	97*	
	UV				255	255	
	UV4				129	129	
					384*	384*	
					1302**	1302**	
							3719

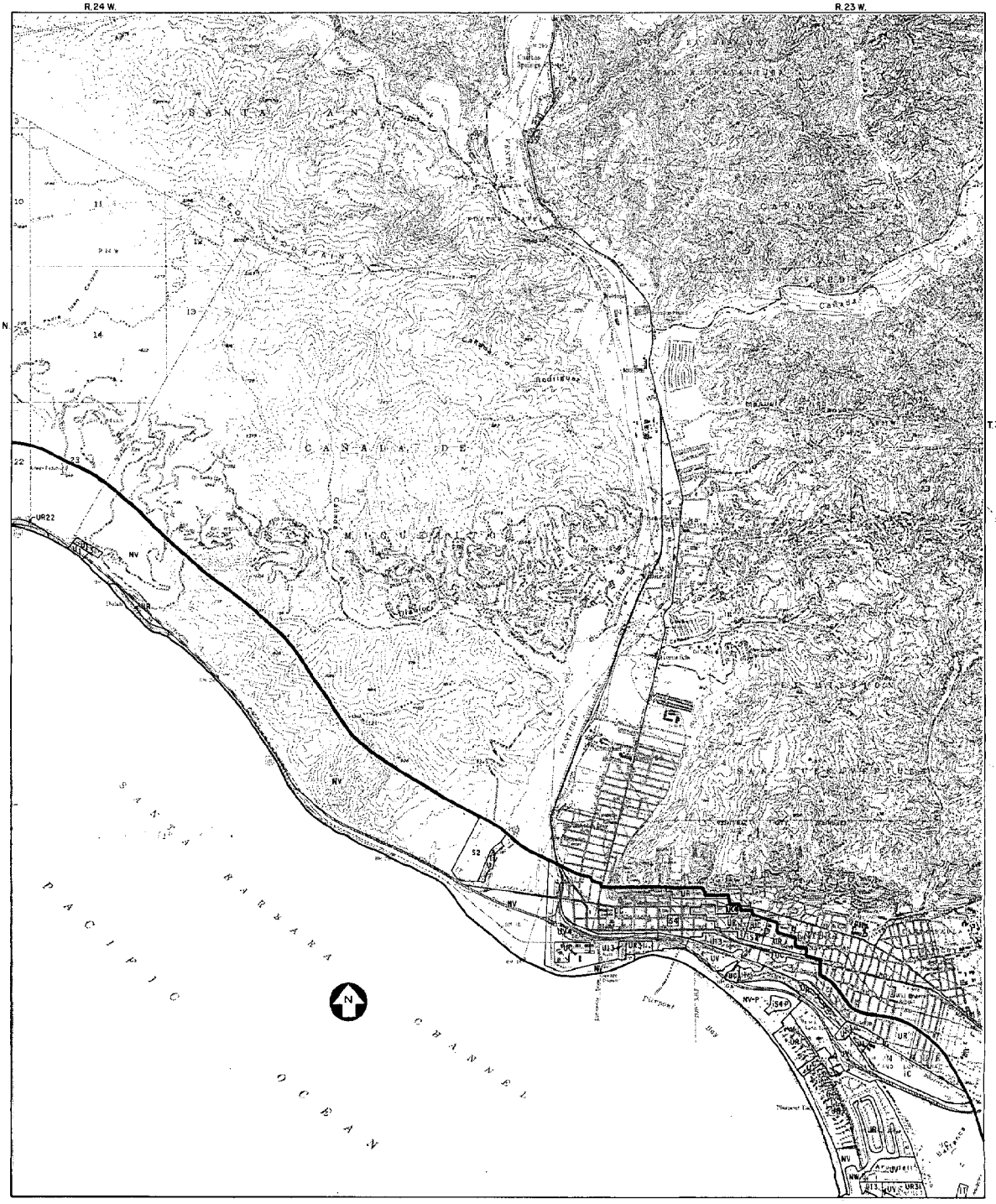

STATE OF CALIFORNIA
THE RESOURCES AGENCY
DEPARTMENT OF WATER RESOURCES

129 COASTAL ZONE MAP NUMBER

0 2000 4000 6000 FEET
0 600 1200 1800 METRES

YEAR OF SURVEY 1969

COASTAL ZONE - LAND USE

VENTURA QUADRANGLE

MAP NUMBER	LAND USE SYMBOL	SPECIAL CONDITIONS	IRRIGATED LANDS		NONIRRIGATED LANDS		TOTAL ACREAGE
			INCLUDING FALLOW	EXCLUDING FALLOW	INCLUDING FALLOW	EXCLUDING FALLOW	
130	C		9 9* 9**	9 9* 9**			9

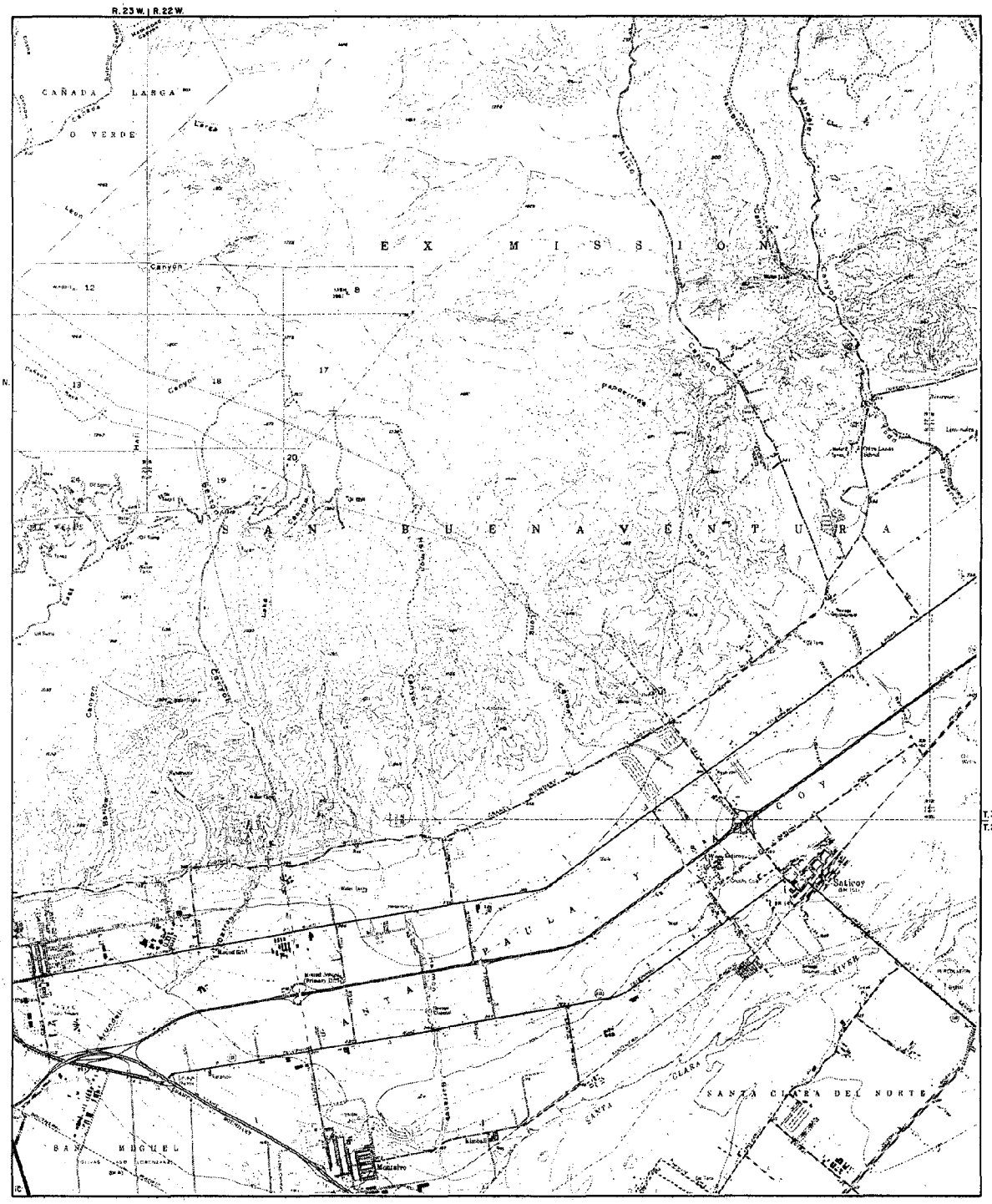

STATE OF CALIFORNIA
THE RESOURCES AGENCY
DEPARTMENT OF WATER RESOURCES

0 2000 4000 6000 FEET
0 600 1200 1800 METERS

YEAR OF SURVEY 1969

130 COASTAL ZONE MAP NUMBER

COASTAL ZONE - LAND USE

SATICOY QUADRANGLE

MAP NUMBER	LAND USE SYMBOL	SPECIAL CONDITIONS	IRRIGATED LANDS		NONIRRIGATED LANDS		TOTAL ACREAGE
			INCLUDING FALLOW	EXCLUDING FALLOW	INCLUDING FALLOW	EXCLUDING FALLOW	
131	T		1496	1496			
			1496*	1496*			
	C		73	73			
			73*	73*			
	S1				10	10	
	S4		15	15			
	S4	M	6	6			
			21*	21*	10*	10*	
			1590**	1590**	10**	10**	
	NV				2216	2216	
	NV	M			11	11	
					2227*	2227*	
	NW				282	282	
					282*	282*	
					2509**	2509**	
	UR				108	108	
					108*	108*	
	UR31				14	14	
					14*	14*	
	UR12				151	151	
	UR22				50	50	
	UR32				112	112	
					313*	313*	
	UC				49	49	
	UC	M			95	95	
	UC4				32	32	
	UC4	M			14	14	
					190*	190*	
	UI				67	67	
	UI3				116	116	
	UI3	M			310	310	
					493*	493*	
	UV				601	601	
	UV	M			403	403	
					1004*	1004*	
					2122**	2122**	
	RT				26	26	
					26*	26*	
					26**	26**	
							6257

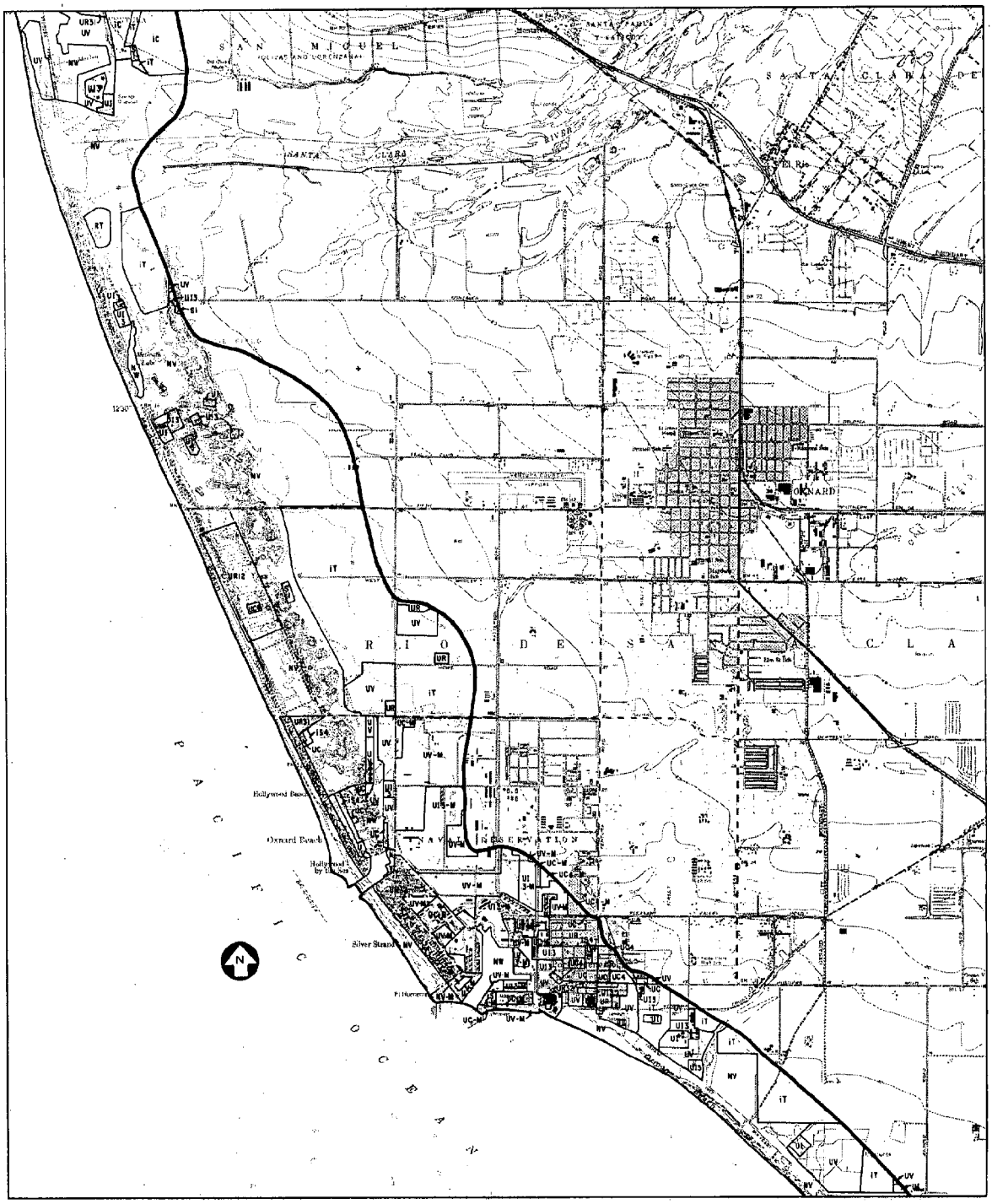

STATE OF CALIFORNIA
THE RESOURCES AGENCY
DEPARTMENT OF WATER RESOURCES

0 2000 4000 6000 FEET
0 600 1200 1800 METRES

YEAR OF SURVEY 1969

131 COASTAL ZONE MAP NUMBER

COASTAL ZONE - LAND USE

OXNARD QUADRANGLE

MAP NUMBER	LAND USE SYMBOL	SPECIAL CONDITIONS	IRRIGATED LANDS		NONIRRIGATED LANDS		TOTAL ACREAGE
			INCLUDING FALLOW	EXCLUDING FALLOW	INCLUDING FALLOW	EXCLUDING FALLOW	
132	T		109	109			
			109*	109*			
	C		11	11			
			11*	11*			
	S4	M	3	3			
			3*	3*			
			123**	123**			
	NV				6819	6819	
	NV	M			2016	2016	
					8835*	8835*	
	NW	M			382	382	
					382*	382*	
					9217**	9217**	
	UR				2	2	
	UR	M			49	49	
					51*	51*	
	UR32				10	10	
					10*	10*	
	UC	M			64	64	
					64*	64*	
	UI	M			44	44	
	UI2				15	15	
	UI3				25	25	
	UI3	M			113	113	
					197*	197*	
	UV				90	90	
	UV	M			458	458	
					548*	548*	
					870**	870**	
							10210

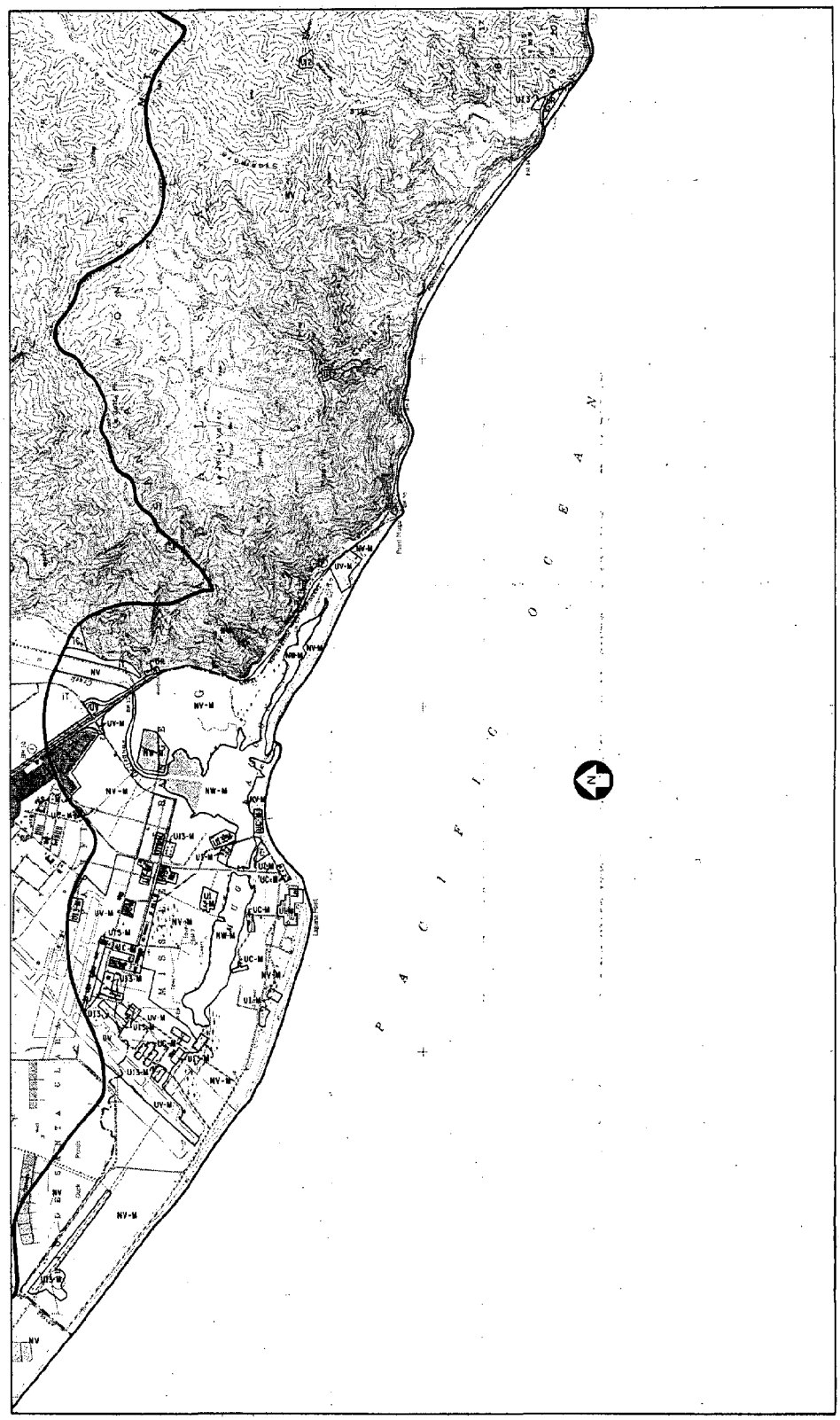

STATE OF CALIFORNIA
THE RESOURCES AGENCY
DEPARTMENT OF WATER RESOURCES

0 2000 4000 6000 FEET
0 600 1200 1800 METRES

YEAR OF SURVEY 19

132 COASTAL ZONE MAP NUMBER

COASTAL ZONE - LAND USE

POINT MUGU QUADRANGL

MAP NUMBER	LAND USE SYMBOL	SPECIAL CONDITIONS	IRRIGATED LANDS		NONIRRIGATED LANDS		TOTAL ACREAGE
			INCLUDING FALLOW	EXCLUDING FALLOW	INCLUDING FALLOW	EXCLUDING FALLOW	
133	P3		6	6			
			6*	6*			
	T	F	24				
	T16		8	8			
			32*	8*			
	S1				34	34	
					34*	34*	
			38**	14**	34**	34**	
	NV				11233	11233	
					11233*	11233*	
					11233**	11233**	
	UR11				12	12	
					12*	12*	
	UC4				10	10	
					10*	10*	
	UV1				55	55	
					55*	55*	
					77**	77**	
	RR2				3	3	
	RR3				10	10	
	RR4				9	9	
	RR6				9	9	
					31*	31*	
	RC				47	47	
					47*	47*	
Ventura Co.					78**	78**	11460
Los Angeles Co.	Nv				6693	6693	
	NV	P			1523	1523	
					8216*	8216*	
	NW				7	7	
					7*	7*	
					8223**	8223**	
	UR				166	166	
					166*	166*	
	UC				13	13	
					13*	13*	
	UV1				20	20	
	UV4				2	2	
					22*	22*	
					201**	201**	
	RT				74	74	
					74*	74*	
					74**	74**	8498

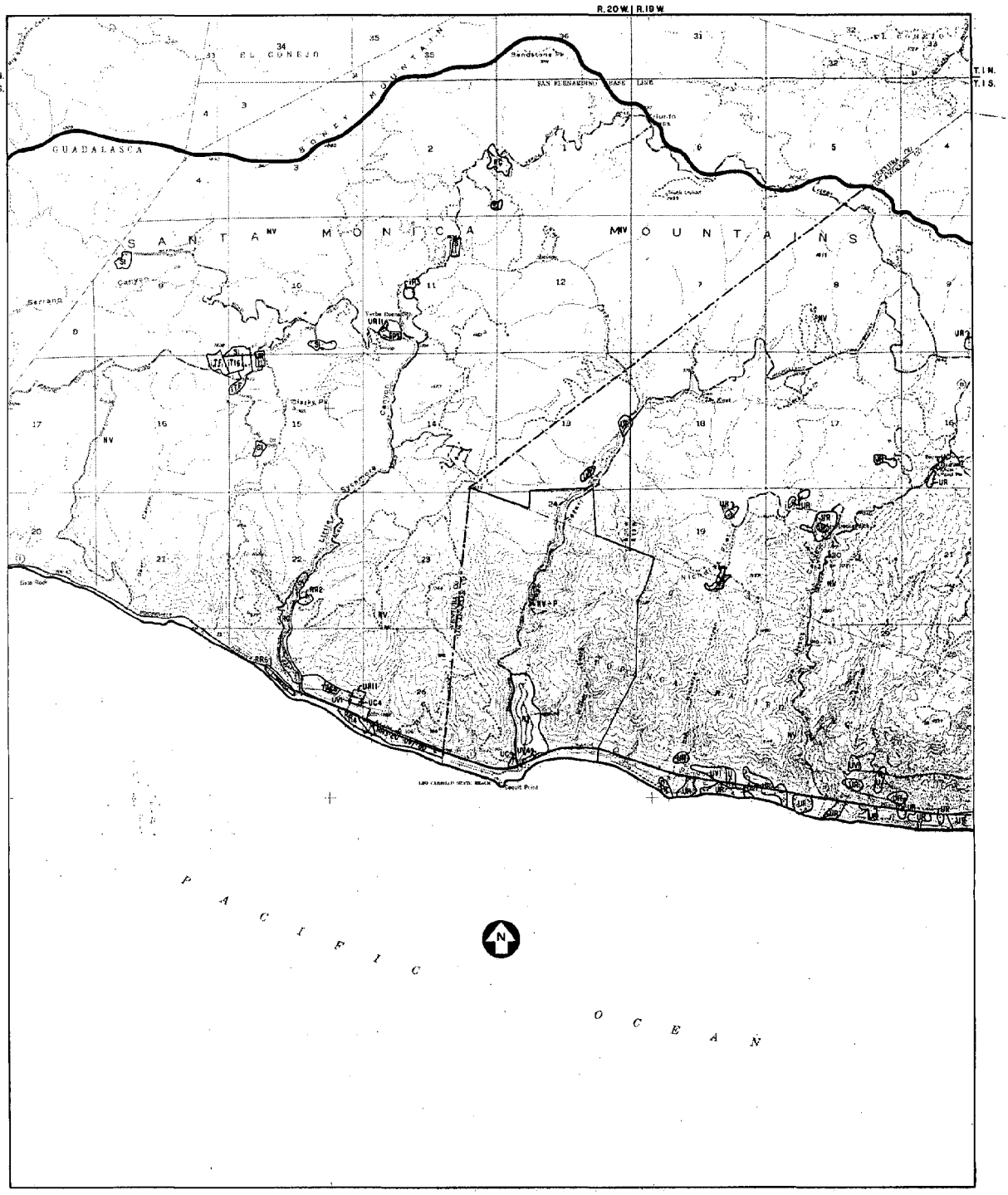

STATE OF CALIFORNIA
THE RESOURCES AGENCY
DEPARTMENT OF WATER RESOURCES

133 COASTAL ZONE MAP NUMBER

0 2000 4000 6000 FEET
0 600 1200 1800 METRES

VENTURA CO. YEAR OF SURVEY 1969
LOS ANGELES CO. YEAR OF SURVEY 1973

COASTAL ZONE - LAND USE

TRIUNFO PASS QUADRANGLE

MAP NUMBER	LAND USE SYMBOL	SPECIAL CONDITIONS	IRRIGATED LANDS		NONIRRIGATED LANDS		TOTAL ACREAGE
			INCLUDING FALLOW	EXCLUDING FALLOW	INCLUDING FALLOW	EXCLUDING FALLOW	
134	G				19	19	
					19*	19*	
	T	F	2				
	T16		25	25			
	T18		2	2			
			29*	27*			
	S4		9	9			
			9*	9*			
			38**	36**	19**	19**	
	NV				20875	20875	
	NV	P			129	129	
					21004*	21004*	
	NW				4	4	
					4*	4*	
					21008**	21008**	
	UR				1955	1955	
					1955*	1955*	
	UR30				84	84	
					84*	84*	
	UC				114	114	
					114*	114*	
	UV1				704	704	
	UV4				8	8	
					712*	712*	
					2865**	2865**	
							23930

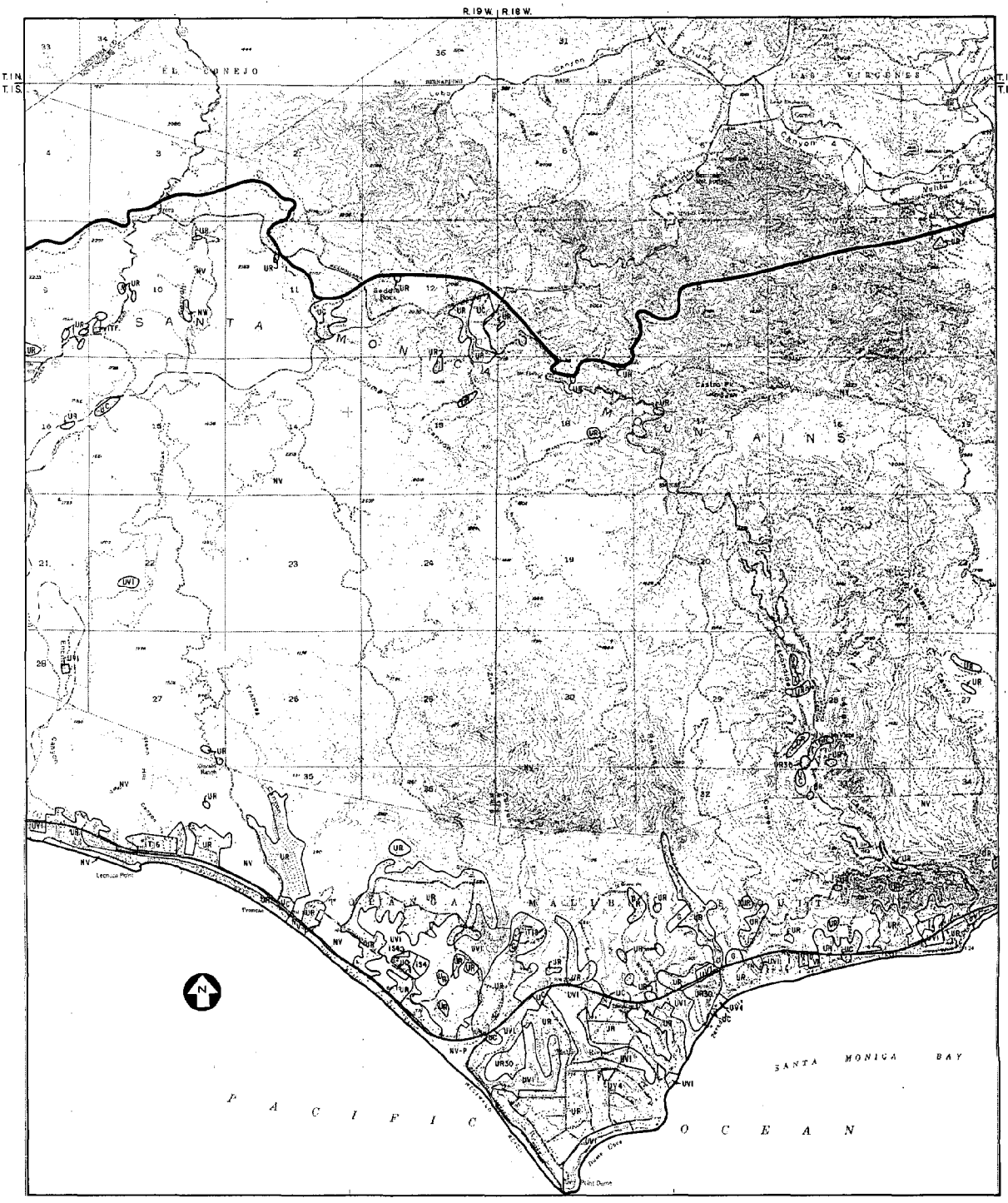

STATE OF CALIFORNIA
THE RESOURCES AGENCY
DEPARTMENT OF WATER RESOURCES

0 2000 4000 6000 FEET
0 600 1200 1800 METRES

YEAR OF SURVEY 1973

134 COASTAL ZONE MAP NUMBER

COASTAL ZONE - LAND USE

POINT DUME QUADRANGLE

MAP NUMBER	LAND USE SYMBOL	SPECIAL CONDITIONS	IRRIGATED LANDS		NONIRRIGATED LANDS		TOTAL ACREAGE
			INCLUDING FALLOW	EXCLUDING FALLOW	INCLUDING FALLOW	EXCLUDING FALLOW	
135	G				15	15	
					15*	15*	
	P		27	27	35	35	
			27*	27*	35*	35*	
	T		89	89			
	T	P	2	2			
			91*	91*			
	S1				7	7	
	S2				15	15	
	S4		38	38			
			38*	38*	22*	22*	
			156**	156**	72**	72**	
	NV				21408	21408	
	NV	P			39	39	
	NW				21447*	21447*	
					9	9	
					9*	9*	
	UR				21456**	21456**	
					908	908	
	UC				908*	908*	
	UC4				168	168	
					51	51	
	UI2				219*	219*	
	UI3				9	9	
					38	38	
	UV1				47*	47*	
	UV4				452	452	
					27	27	
	RC				479*	479*	
					1653**	1653**	
	RT				23	23	
	RT	P			23*	23*	
					6	6	
					40	40	
					46*	46*	
					69**	69**	
							23406

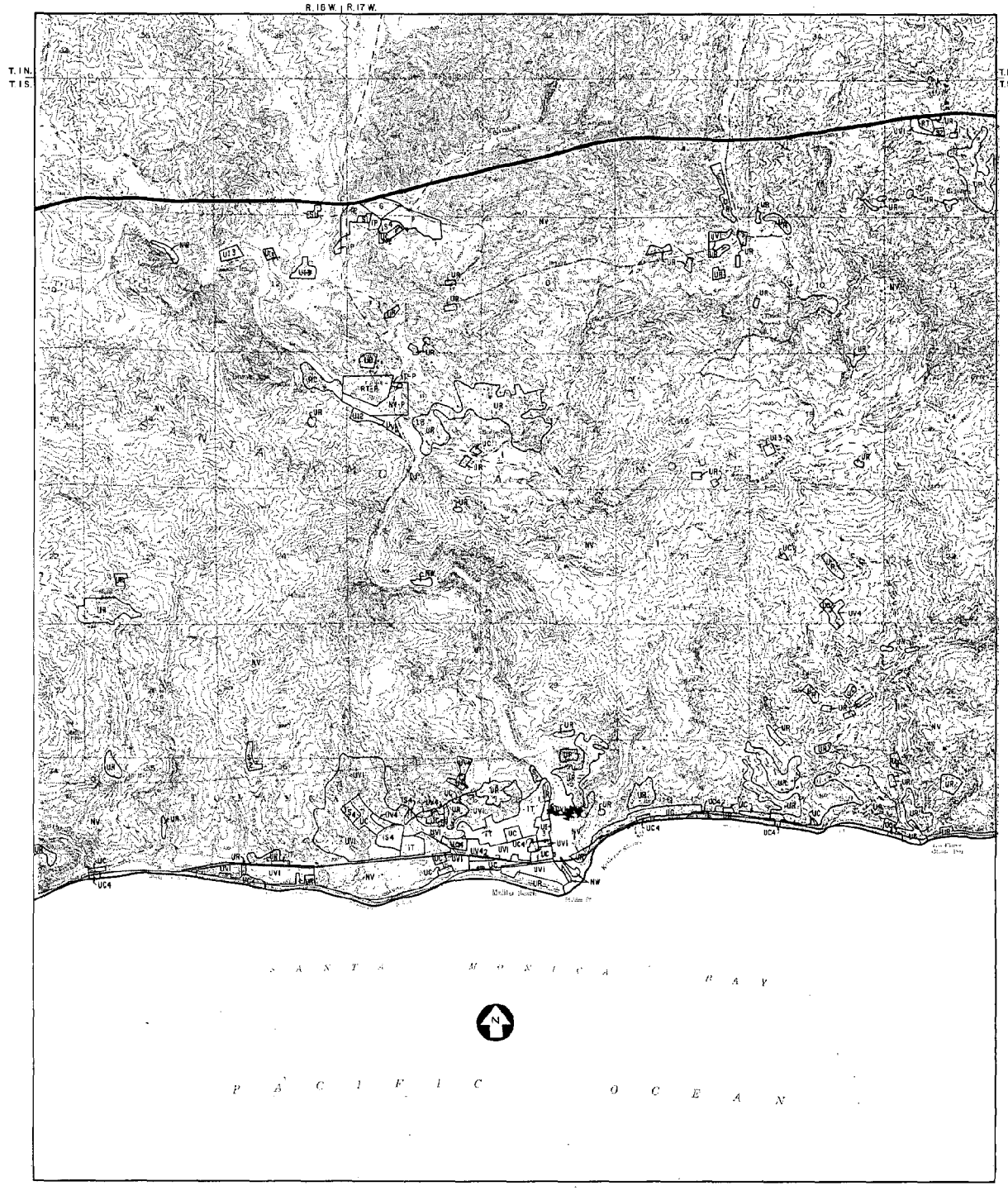

STATE OF CALIFORNIA
THE RESOURCES AGENCY
DEPARTMENT OF WATER RESOURCES

135 COASTAL ZONE MAP NUMBER

0 2000 4000 6000 FEET
0 600 1200 1800 METRES

YEAR OF SURVEY 1973

COASTAL ZONE - LAND USE

MALIBU BEACH QUADRANGLE

MAP NUMBER	LAND USE SYMBOL	SPECIAL CONDITIONS	IRRIGATED LANDS		NONIRRIGATED LANDS		TOTAL ACREAGE
			INCLUDING FALLOW	EXCLUDING FALLOW	INCLUDING FALLOW	EXCLUDING FALLOW	
136	T		31	31			
			31*	31*			
	C		4	4			
			4*	4*			
	S4	P	34	34			
			34*	34*			
			69**	69**			
	NV				13450	13450	
	NV	P			136	136	
					13586*	13586*	
	NW				12	12	
					12*	12*	
					13598**	13598**	
	UR				2169	2169	
					2169*	2169*	
	UR3D				69	69	
					69*	69*	
	UC				64	64	
	UC4				85	85	
					149*	149*	
	UI3				3	3	
					3*	3*	
	UV1				146	146	
	UV4				76	76	
					222*	222*	
					2612**	2612**	
							16279

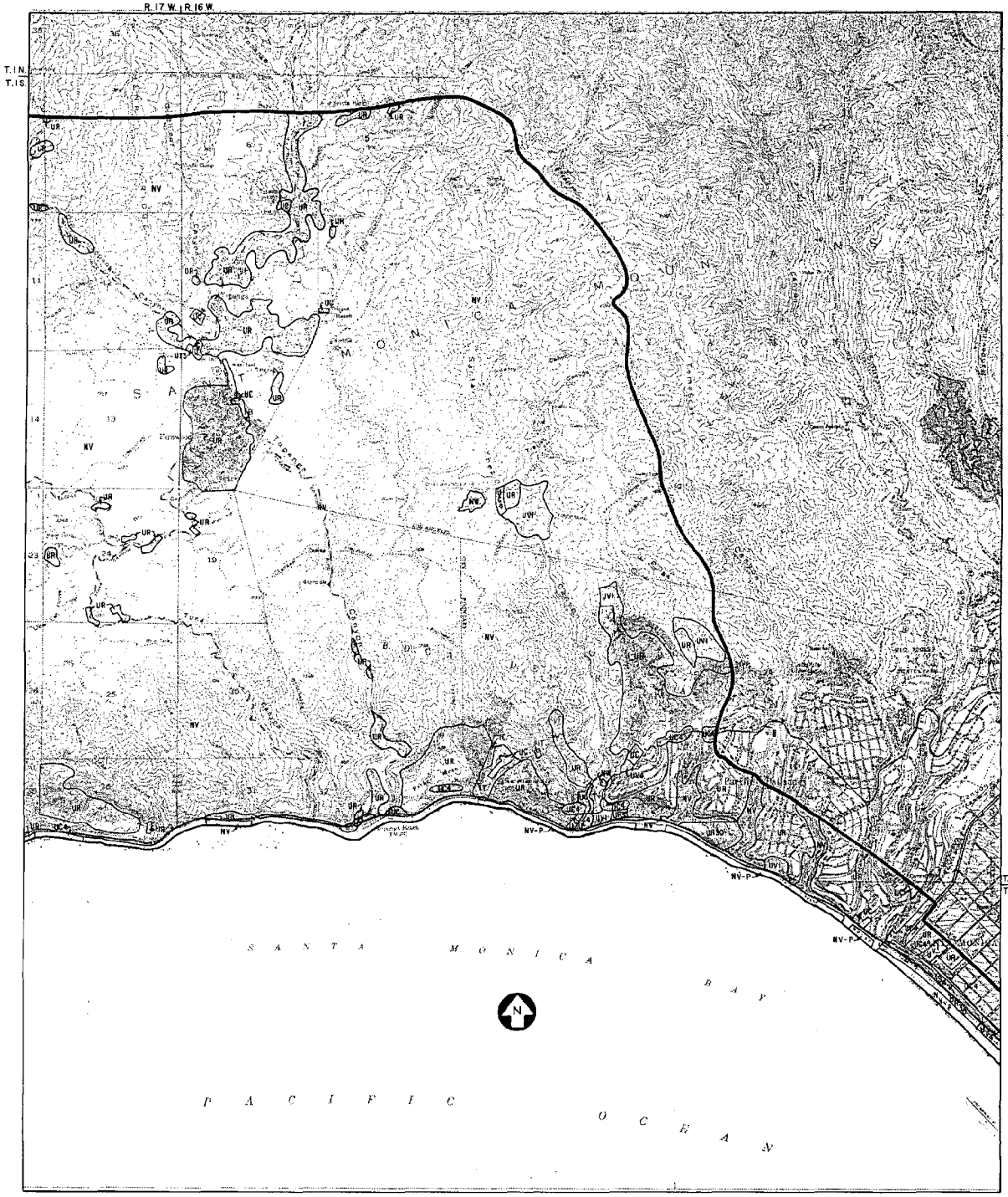

STATE OF CALIFORNIA
THE RESOURCES AGENCY
DEPARTMENT OF WATER RESOURCES

136 COASTAL ZONE MAP NUMBER

0 2000 4000 6000 FEET
0 600 1200 1800 METRES

YEAR OF SURVEY 1973

COASTAL ZONE - LAND USE

TOPANGA QUADRANGLE

MAP NUMBER	LAND USE SYMBOL	SPECIAL CONDITIONS	IRRIGATED LANDS		NONIRRIGATED LANDS		TOTAL ACREAGE
			INCLUDING FALLOW	EXCLUDING FALLOW	INCLUDING FALLOW	EXCLUDING FALLOW	
137	S4		10	10			
			10*	10*			
			10**	10**			
	Nv	P			69	69	
					69*	69*	
					69**	69**	
	UR				58	58	
					58*	58*	
	UC				249	249	
	UC4				277	277	
					526*	526*	
	UV4				31	31	
					31*	31*	
					615**	615**	
							694

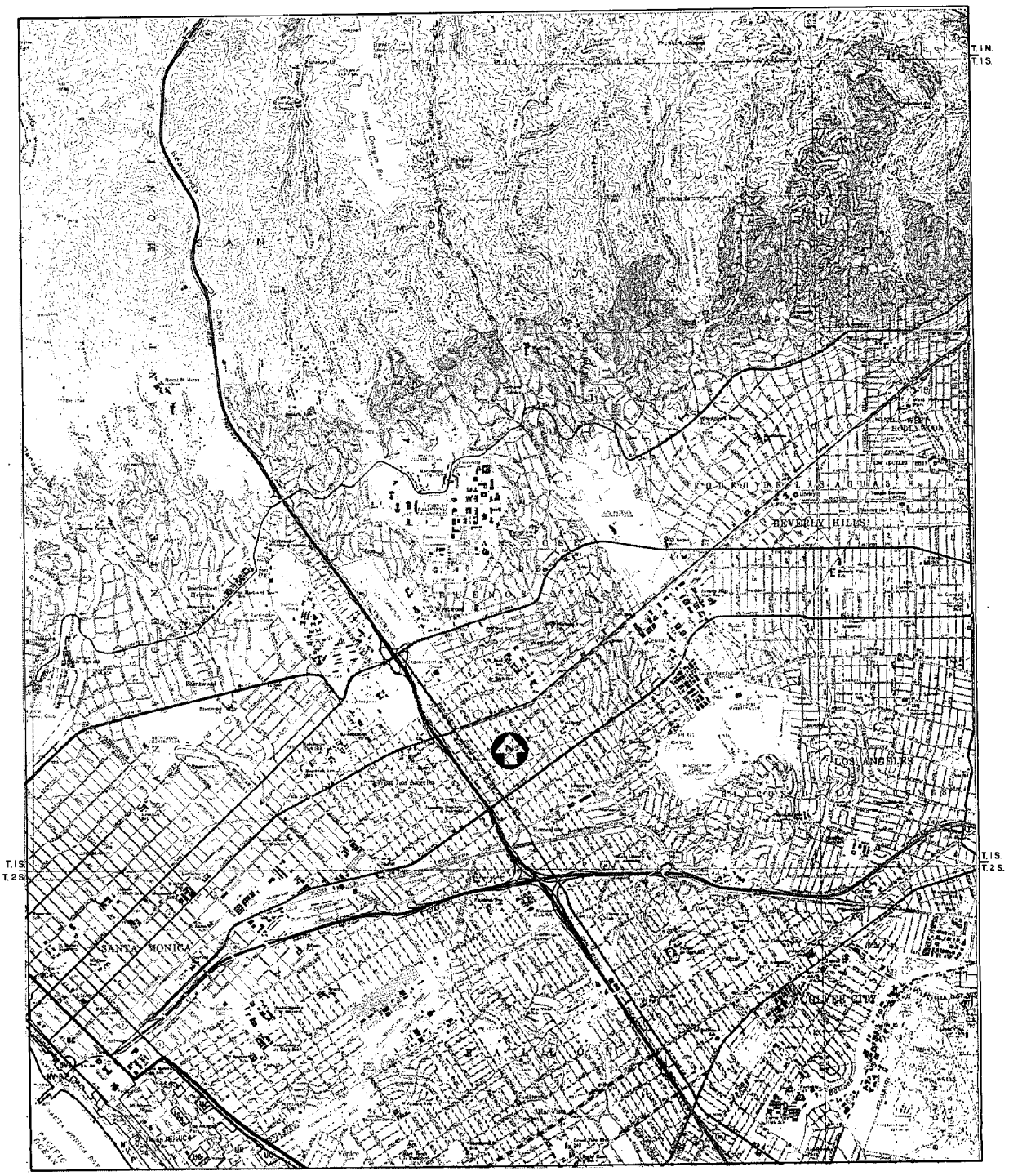

STATE OF CALIFORNIA
THE RESOURCES AGENCY
DEPARTMENT OF WATER RESOURCES

137 COASTAL ZONE MAP NUMBER

0 2000 4000 6000 FEET
0 600 1200 1800 METRES

YEAR OF SURVEY 1973

BEVERLY HILLS QUADRANGLE

COASTAL ZONE - LAND USE

MAP NUMBER	LAND USE SYMBOL	SPECIAL CONDITIONS	IRRIGATED LANDS		NONIRRIGATED LANDS		TOTAL ACREAGE
			INCLUDING FALLOW	EXCLUDING FALLOW	INCLUDING FALLOW	EXCLUDING FALLOW	
138	S4		4	4			
	S4	P	39	39			
			43*	43*			
			43**	43**			
	NV				194	194	
	NV	P			347	347	
					541*	541*	
	NW				500	500	
					500*	500*	
					1041**	1041**	
	UR				1214	1214	
					1214*	1214*	
	UC				438	438	
	UC	P			8	8	
	UC4				573	573	
					1019*	1019*	
	UI				54	54	
	UI2				114	114	
	UI3				444	444	
	UI3	M			8	8	
					620*	620*	
	UV1				1230	1230	
	UV4				111	111	
					1341*	1341*	
					4194**	4194**	
							5278

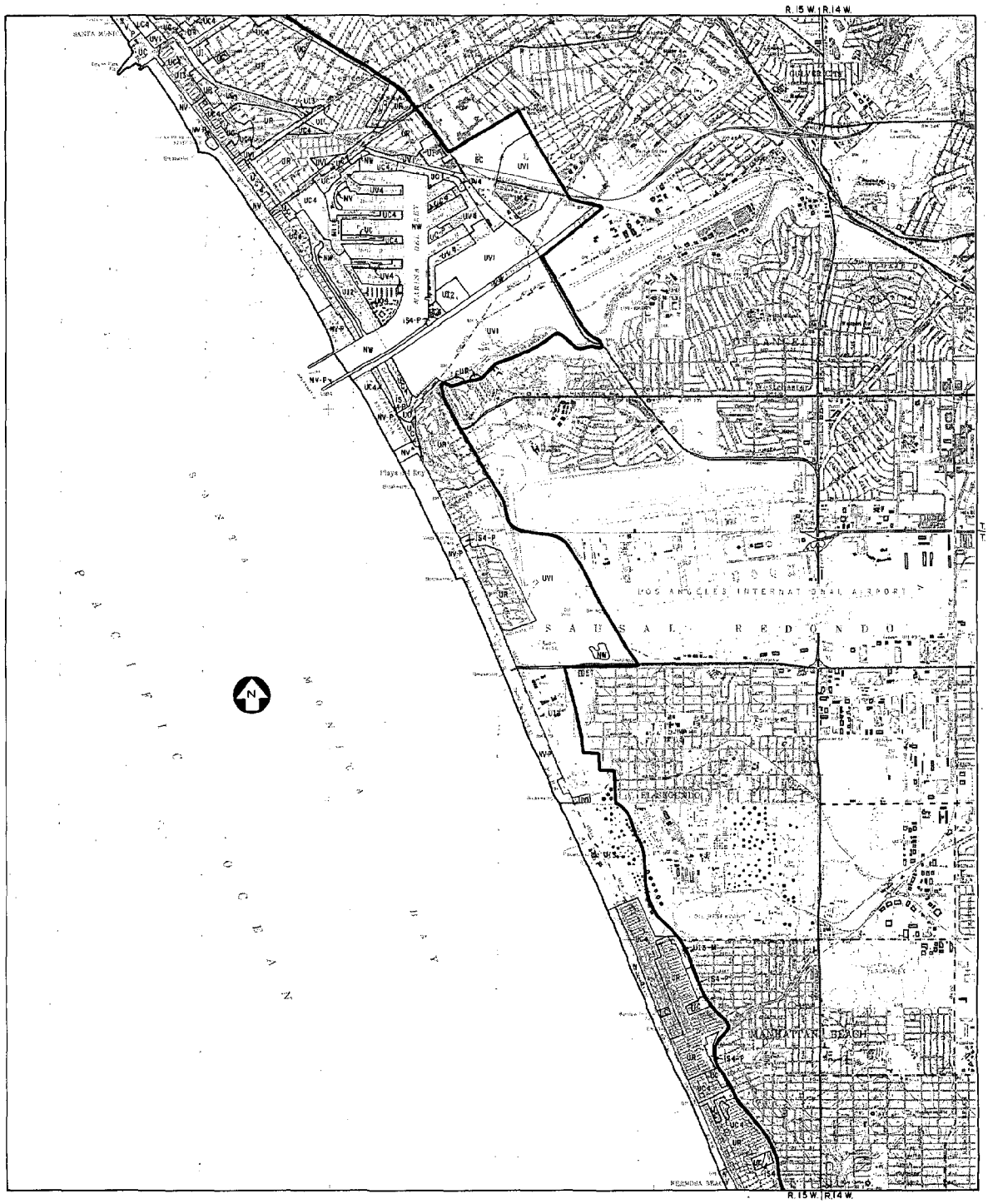

STATE OF CALIFORNIA
THE RESOURCES AGENCY
DEPARTMENT OF WATER RESOURCES

138 COASTAL ZONE MAP NUMBER

0 2000 4000 6000 FEET
0 500 1200 1800 METRES

YEAR OF SURVEY 1973

COASTAL ZONE - LAND USE

VENICE QUADRANGLE

MAP NUMBER	LAND USE SYMBOL	SPECIAL CONDITIONS	IRRIGATED LANDS		NONIRRIGATED LANDS		TOTAL ACREAGE
			INCLUDING FALLOW	EXCLUDING FALLOW	INCLUDING FALLOW	EXCLUDING FALLOW	
139	T		5	5			
	T16		16	16			
	T18		102	102			
			123*	123*			
	S4		29	29			
	S4	P	38	38			
			67*	67*			
			190**	190**			
	NV				374	374	
	NV	M			47	47	
	NV	P			94	94	
					515*	515*	
					515**	515**	
	UR				821	821	
					821*	821*	
	UC				201	201	
	UC4				303	303	
					504*	504*	
	UI				16	16	
	UI3				79	79	
					95*	95*	
	UV1				36	36	
	UV4				112	112	
					148*	148*	
					1568**	1568**	
							2273

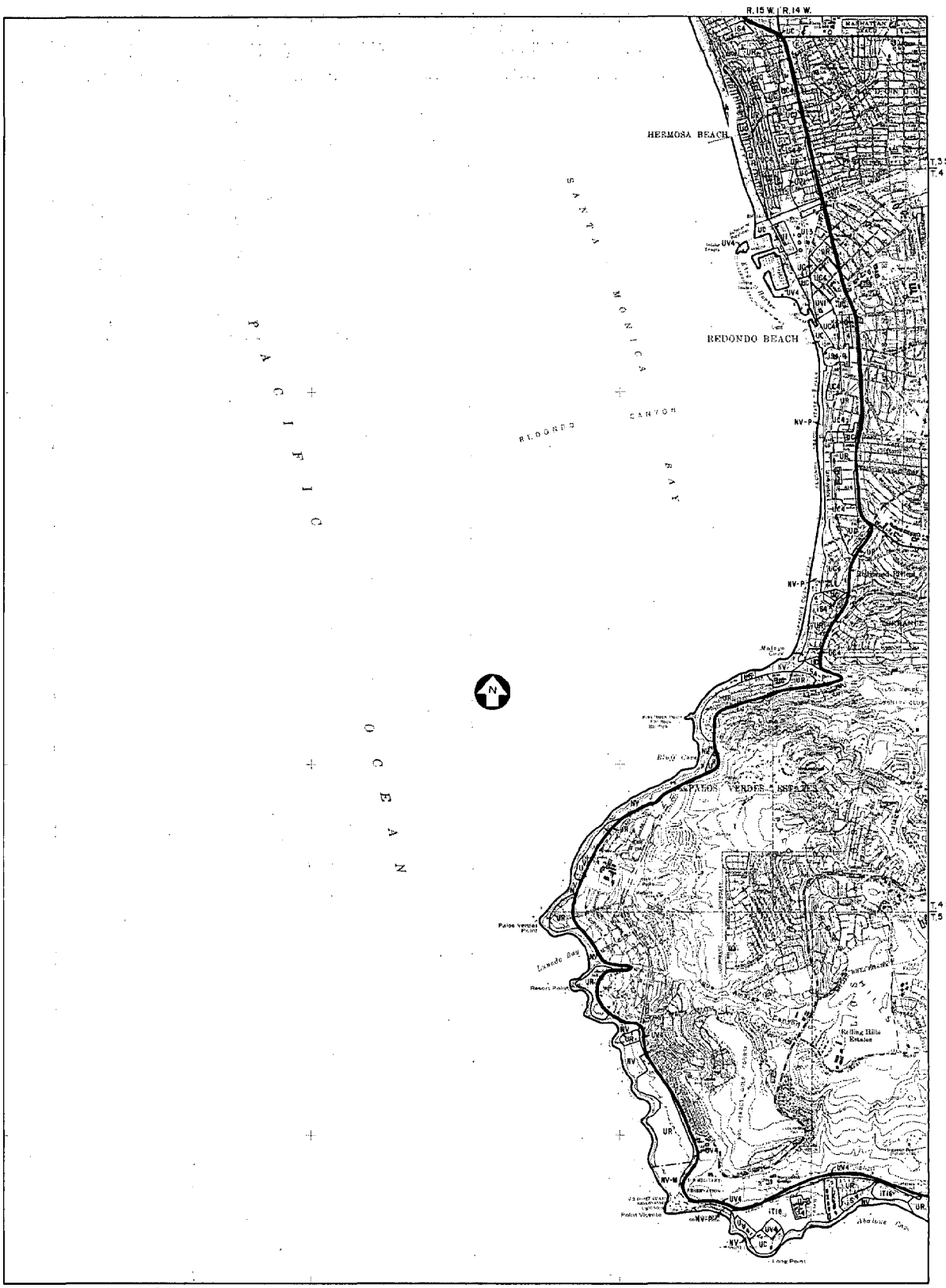

STATE OF CALIFORNIA
THE RESOURCES AGENCY
DEPARTMENT OF WATER RESOURCES

139 COASTAL ZONE MAP NUMBER

0 2000 4000 6000 FEET
0 600 1200 1800 METRES

YEAR OF SURVEY 1973

COASTAL ZONE - LAND USE

REDONDO, BEACH QUADRANGLE

MAP NUMBER	LAND USE SYMBOL	SPECIAL CONDITIONS	IRRIGATED LANDS		NONIRRIGATED LANDS		TOTAL ACREAGE
			INCLUDING FALLOW	EXCLUDING FALLOW	INCLUDING FALLOW	EXCLUDING FALLOW	
140	Nw				544	544	
					544*	544*	
					544**	544**	
	UC				2	2	
					2*	2*	
	UI				178	178	
	UI	M			15	15	
	UI2				24	24	
	UI3				850	850	
	UI3	M			56	56	
					1123*	1123*	
	UV1				150	150	
	UV1	M			7	7	
					157*	157*	
					1282**	1282**	
							1826

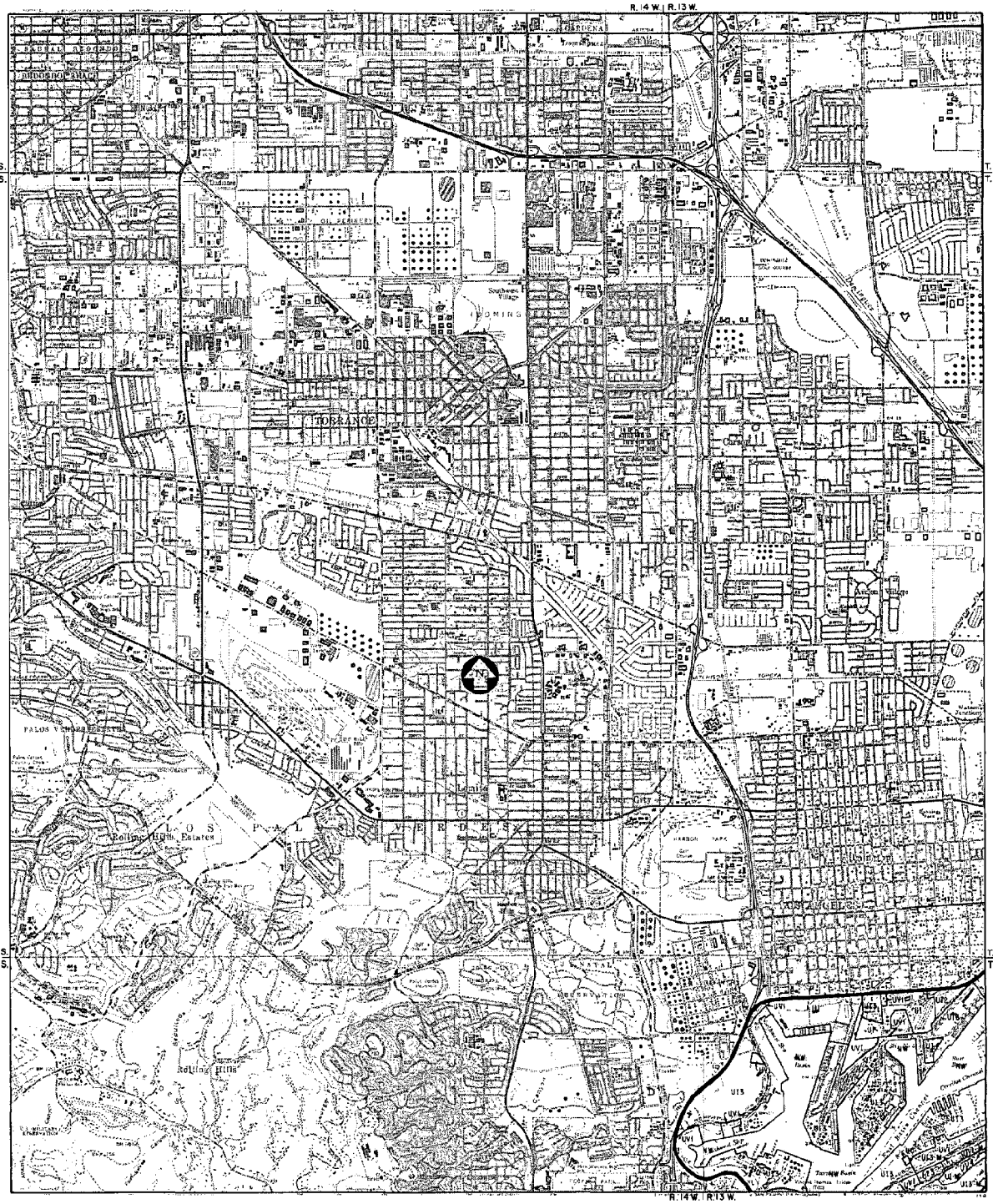

STATE OF CALIFORNIA
THE RESOURCES AGENCY
DEPARTMENT OF WATER RESOURCES

0 2000 4000 6000 FEET
0 600 1200 1800 METRES

YEAR OF SURVEY 1973

140 COASTAL ZONE MAP NUMBER

COASTAL ZONE - LAND USE

TORRANCE QUADRANGLE

MAP NUMBER	LAND USE SYMBOL	SPECIAL CONDITIONS	IRRIGATED LANDS		NONIRRIGATED LANDS		TOTAL ACREAGE
			INCLUDING FALLOW	EXCLUDING FALLOW	INCLUDING FALLOW	EXCLUDING FALLOW	
141	G1				143	143	
	T3				143*	143*	
					69	69	
	S5				69*	69*	
			4	4			
			4*	4*			
			4**	4**	212**	212**	
	NV				286	286	
	NV	M			158	158	
	NV	P			153	153	
	NW				597*	597*	
					613	613	
					613*	613*	
	UR				1210**	1210**	
					662	662	
	UR30				662*	662*	
					50	50	
					50*	50*	
	UC				198	198	
	UC	M			151	151	
	UC4				178	178	
	UC4	M			89	89	
					616*	616*	
	UI				321	321	
	UI3				306	306	
	UI3	M			66	66	
					693*	693*	
	UV1				209	209	
	UV1	M			116	116	
	UV1	P			26	26	
					351*	351*	
					2372**	2372**	
							3798

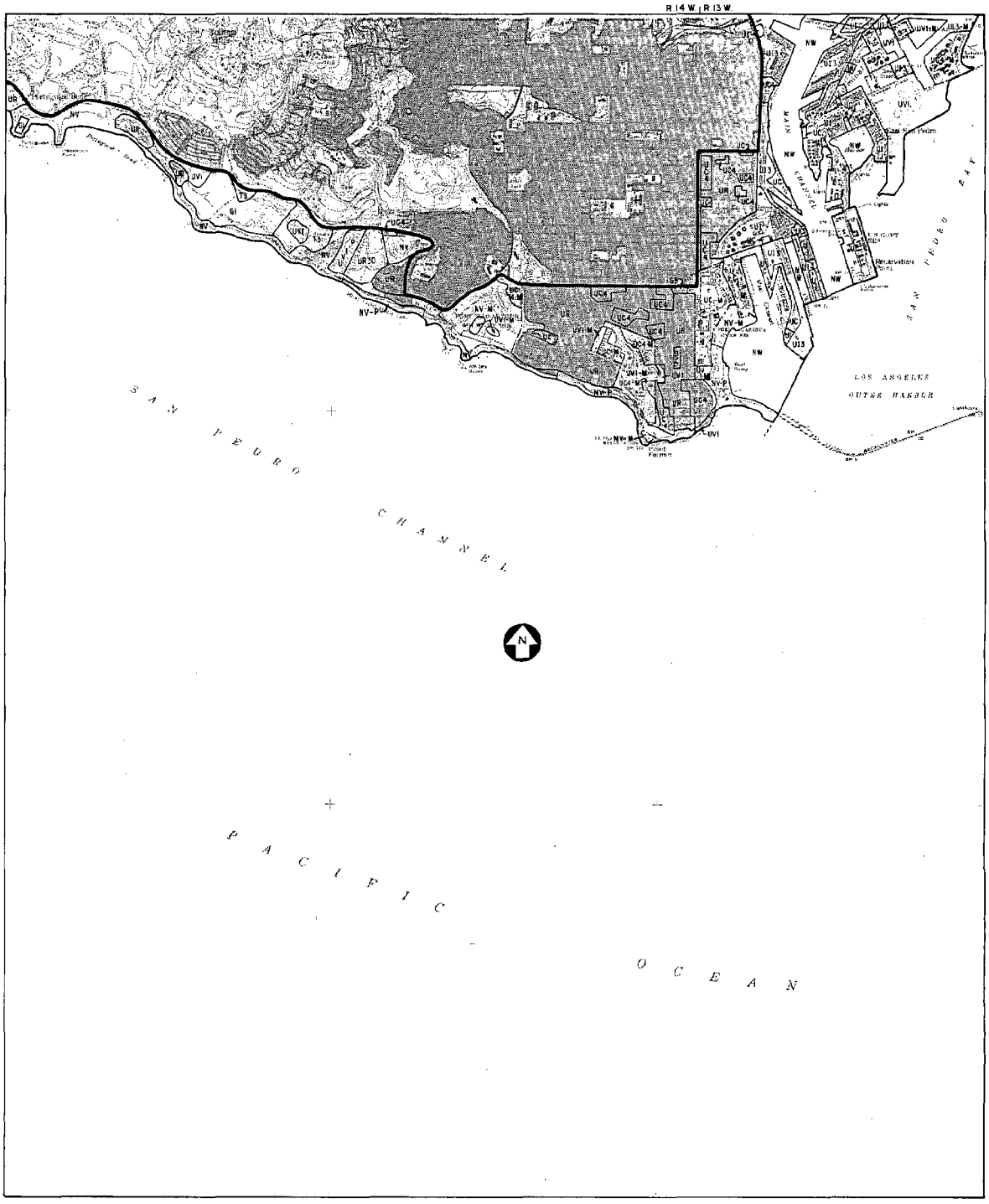

STATE OF CALIFORNIA
THE RESOURCES AGENCY
DEPARTMENT OF WATER RESOURCES

141 COASTAL ZONE MAP NUMBER

0 2000 4000 6000 FEET
0 600 1200 1800 METRES

YEAR OF SURVEY 1973

COASTAL ZONE - LAND USE

SAN PEDRO QUADRANGLE

MAP NUMBER	LAND USE SYMBOL	SPECIAL CONDITIONS	IRRIGATED LANDS		NONIRRIGATED LANDS		TOTAL ACREAGE
			INCLUDING FALLOW	EXCLUDING FALLOW	INCLUDING FALLOW	EXCLUDING FALLOW	
142	S4	P	22	22			
			22*	22*			
			22**	22**			
	NV				95	95	
	NV	P			276	276	
					371*	371*	
	NW				5361	5361	
					5361*	5361*	
					5732**	5732**	
	UR				429	429	
					429*	429*	
	UC				273	273	
	UC4				354	354	
					627*	627*	
	UI				1103	1103	
	UI	M			223	223	
	UI2				807	807	
	UI3				616	616	
	UI3	M			327	327	
					3076*	3076*	
	UV1				179	179	
	UV1	M			6	6	
	UV1	P			27	27	
	UV4				192	192	
	UV4	M			16	16	
					420*	420*	
					4552**	4552**	
							10306

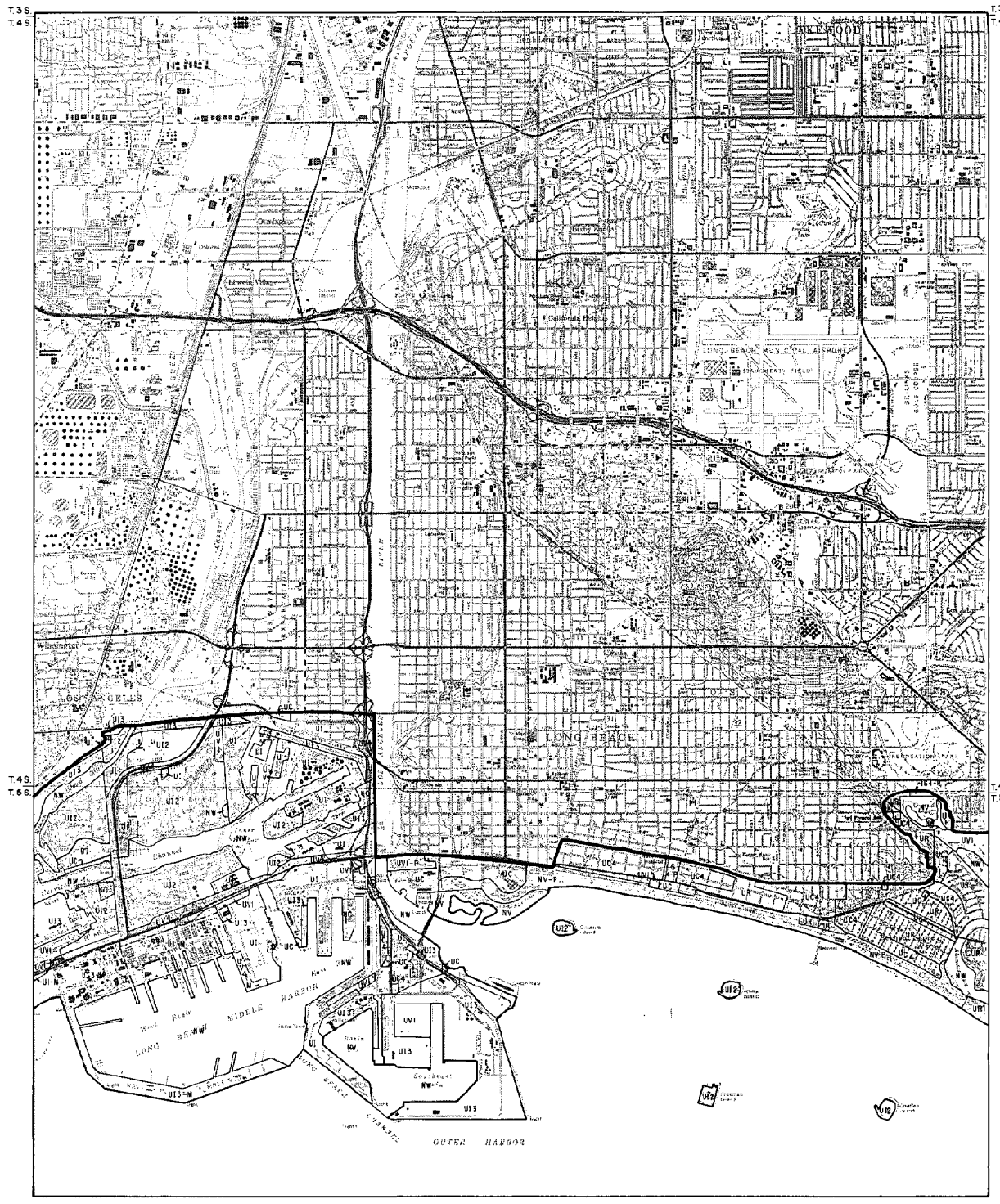

STATE OF CALIFORNIA
THE RESOURCES AGENCY
DEPARTMENT OF WATER RESOURCES

142 COASTAL ZONE MAP NUMBER

COASTAL ZONE - LAND USE

YEAR OF SURVEY 1973

LONG BEACH QUADRANGLE

MAP NUMBER	LAND USE SYMBOL	SPECIAL CONDITIONS	IRRIGATED LANDS		NONIRRIGATED LANDS		TOTAL ACREAGE
			INCLUDING FALLOW	EXCLUDING FALLOW	INCLUDING FALLOW	EXCLUDING FALLOW	
143	F6	M	52	52			
			52*	52*			
	S4		10	10			
			10*	10*			
			62**	62**			
	NV				208	208	
	NV	M			577	577	
					785*	785*	
	NW				20	20	
					20*	20*	
					805**	805**	
	UR31				2	2	
					2*	2*	
	UC1				3	3	
	UC1	M			23	23	
	UC4				10	10	
					36*	36*	
	UI1				10	10	
	UI1	M			29	29	
	UI2				41	41	
	UI3	M			275	275	
					355*	355*	
	UV1				5	5	
	UV1	M			35	35	
	UV4				50	50	
	UV4	M			25	25	
Orange Co.					115*	115*	
					508**	508**	1375
Los Angeles Co.	NW				359	359	
					359*	359*	
					359**	359**	
	UR				185	185	
					185*	185*	
	UR30				26	26	
					26*	26*	
	UC				35	35	
	UC4				15	15	
					50*	50*	
	UI				189	189	
	UI2				253	253	
	UI3				196	196	
					638*	638*	
	UV1				161	161	
	UV4				28	28	
					189*	189*	
					1088**	1088**	
							1447

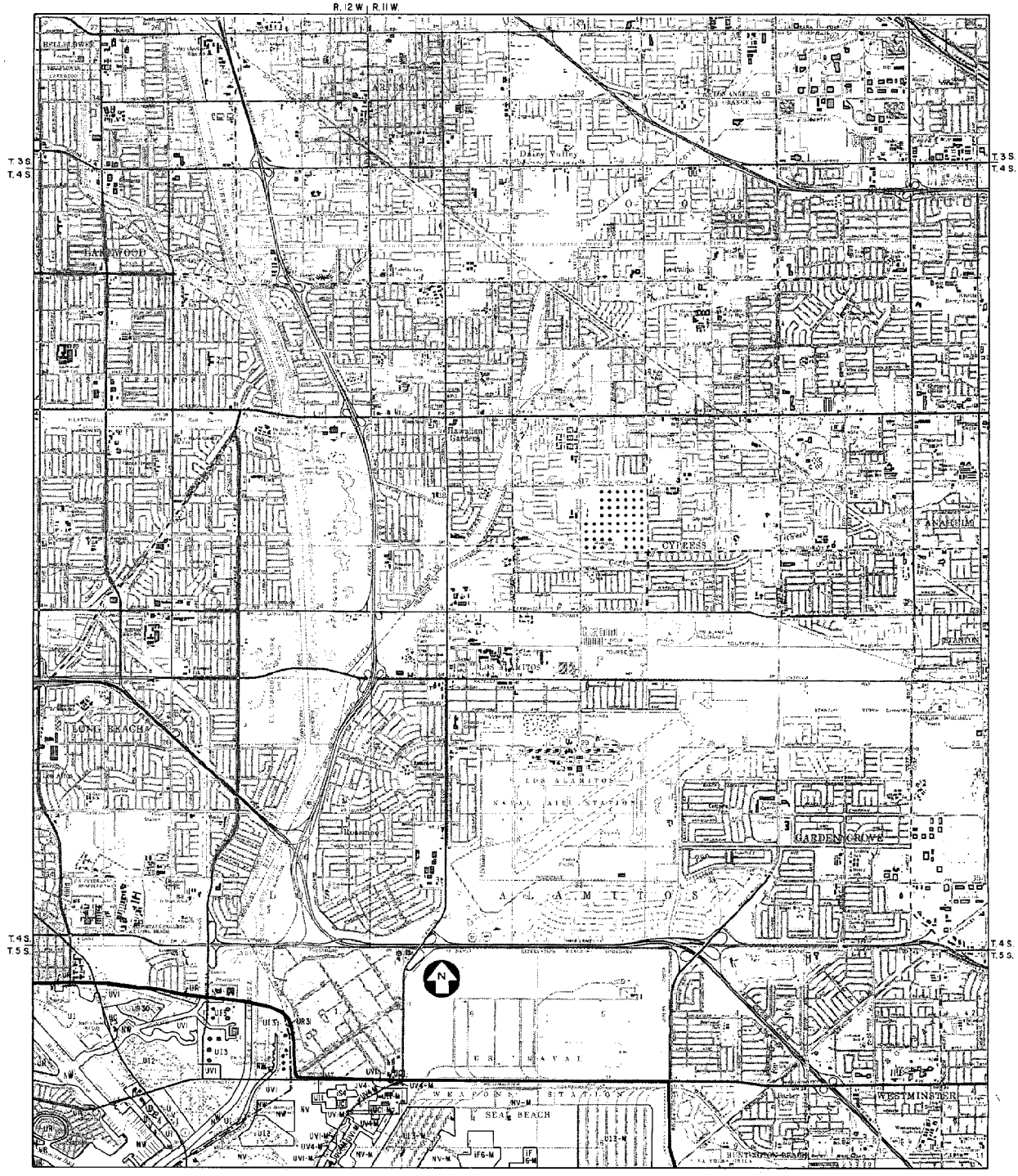

STATE OF CALIFORNIA
THE RESOURCES AGENCY
DEPARTMENT OF WATER RESOURCES

143 COASTAL ZONE MAP NUMBER

LOS ANGELES CO. YEAR OF SURVEY 1973
ORANGE CO. YEAR OF SURVEY 1970

COASTAL ZONE - LAND USE

LOS ALAMITOS QUADRANGLE

MAP NUMBER	LAND USE SYMBOL	SPECIAL CONDITIONS	IRRIGATED LANDS		NONIRRIGATED LANDS		TOTAL ACREAGE
			INCLUDING FALLOW	EXCLUDING FALLOW	INCLUDING FALLOW	EXCLUDING FALLOW	
144	G				9	9	
					9*	9*	
	F6	M	171	171			
	F10		224	224			
			395*	395*			
	P		33	33			
			33*	33*			
	T	M	30	30			
			30*	30*			
	S4	P	75	75			
			75*	75*			
			533**	533**	9**	9**	
	NV				943	943	
	NV	M			1563	1563	
	NV	P			91	91	
					2597*	2597*	
	NR	M			298	298	
					298*	298*	
	NW				426	426	
	NW	M			51	51	
					477*	477*	
					3372**	3372**	
	UR11				11	11	
	UR21				442	442	
	UR31				116	116	
					569*	569*	
	UR32				68	68	
					68*	68*	
	UC1				86	86	
	UC1	M			42	42	
	UC3				2	2	
	UC4				121	121	
	UC6				24	24	
					275*	275*	
	UI2				1236	1236	
	UI3				47	47	
	UI3	M			379	379	
	UI7				5	5	
					1667*	1667*	
	UV1				529	529	
	UV1	M			1	1	
	UV4				32	32	
	UV4	M			8	8	
					570*	570*	
Orange Co.					3149**	3149**	7063
Los Angeles Co.	NW				69	69	
					69*	69*	
					69**	69**	
	UR				43	43	
					43*	43*	
	UC				5	5	
	UC4				10	10	
					15*	15*	
	UI				11	11	
					11*	11*	
	UV4				9	9	
					9*	9*	
					78**	78**	
							147

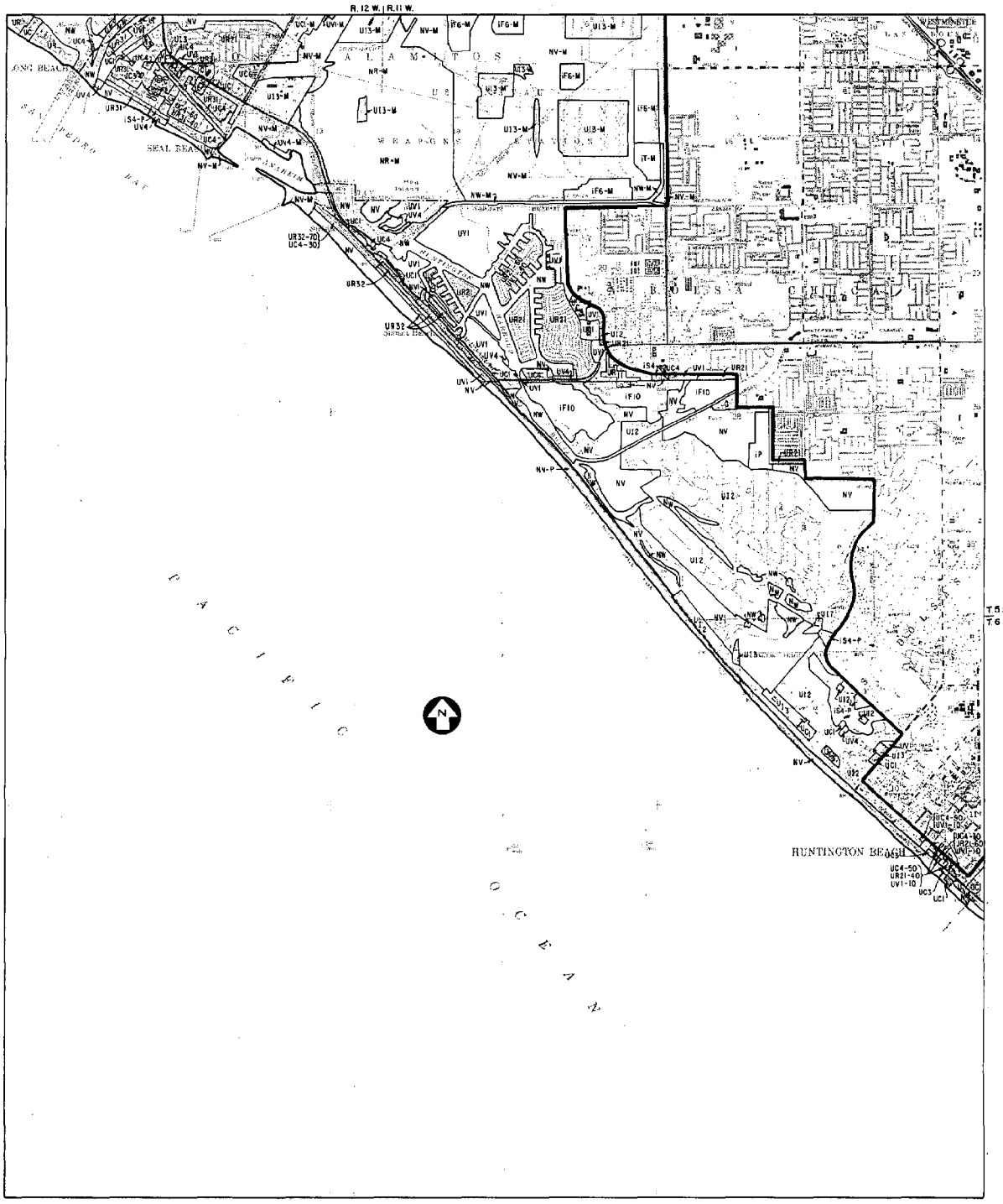

STATE OF CALIFORNIA
THE RESOURCES AGENCY
DEPARTMENT OF WATER RESOURCES

144 COASTAL ZONE MAP NUMBER

0 2000 4000 6000 FEET
0 600 1200 1800 METRES

LOS ANGELES CO. YEAR OF SURVEY 1973
ORANGE CO. YEAR OF SURVEY 1970

COASTAL ZONE - LAND USE

SEAL BEACH QUADRANGLE

MAP NUMBER	LAND USE SYMBOL	SPECIAL CONDITIONS	IRRIGATED LANDS		NONIRRIGATED LANDS		TOTAL ACREAGE
			INCLUDING FALLOW	EXCLUDING FALLOW	INCLUDING FALLOW	EXCLUDING FALLOW	
145	T16		20	20			
			20*	20*			
	S4		174	174			
	S4	P	22	22			
			196*	196*			
			216**	216**			
	Nv				1825	1825	
	Nv	P			123	123	
					1948*	1948*	
	Nw				845	845	
					845*	845*	
					2793**	2793**	
	UR11				11	11	
	UR21				510	510	
	UR31				705	705	
					1226*	1226*	
	UR32				34	34	
					34*	34*	
	UC1				280	280	
	UC3				28	28	
	UC4				320	320	
	UC6				6	6	
	UC7				8	8	
					642*	642*	
	UI1				121	121	
	UI2				540	540	
	UI3				91	91	
					752*	752*	
	UV1				515	515	
	UV4				103	103	
					618*	618*	
					3272**	3272**	
							6281

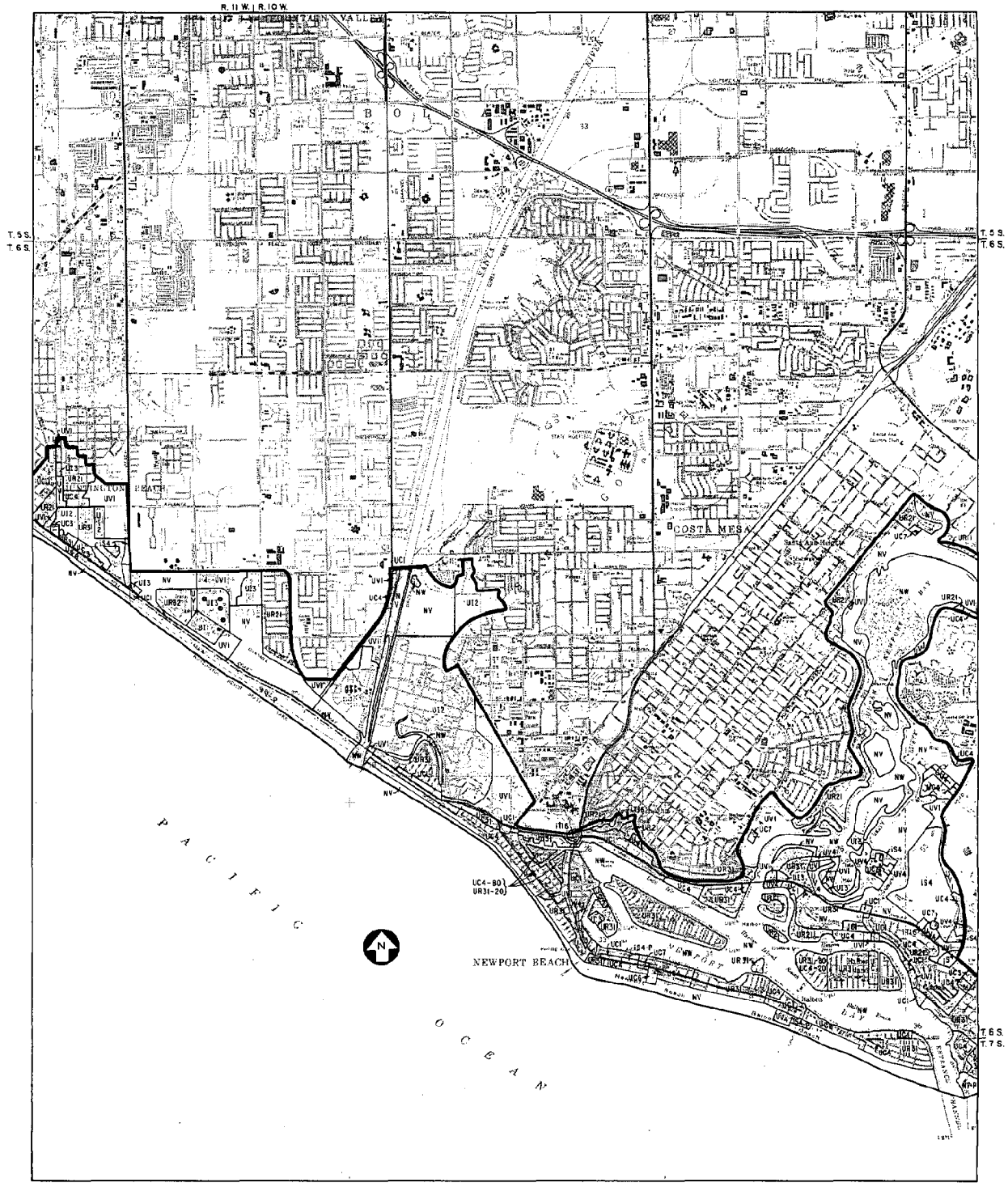

STATE OF CALIFORNIA
THE RESOURCES AGENCY
DEPARTMENT OF WATER RESOURCES

145 COASTAL ZONE MAP NUMBER

0 2000 4000 6000 FEET
0 600 1200 1800 METRES

COASTAL ZONE - LAND USE

YEAR OF SURVEY 1970

NEWPORT BEACH QUADRANGLE
(PARTIAL)

MAP NUMBER	LAND USE SYMBOL	SPECIAL CONDITIONS	IRRIGATED LANDS		NONIRRIGATED LANDS		TOTAL ACREAGE
			INCLUDING FALLOW	EXCLUDING FALLOW	INCLUDING FALLOW	EXCLUDING FALLOW	
146	S4		9	9			
			9*	9*			
			9**	9**			
	NV				283	283	
					283*	283*	
	Nw				33	33	
					33*	33*	
					316**	316**	
	UR11				3	3	
	UR21				5	5	
					8*	8*	
	UC1				3	3	
	UC6				4	4	
					7*	7*	
	UI2				4	4	
					4*	4*	
	Uv1				223	223	
					223*	223*	
					242**	242**	
							567

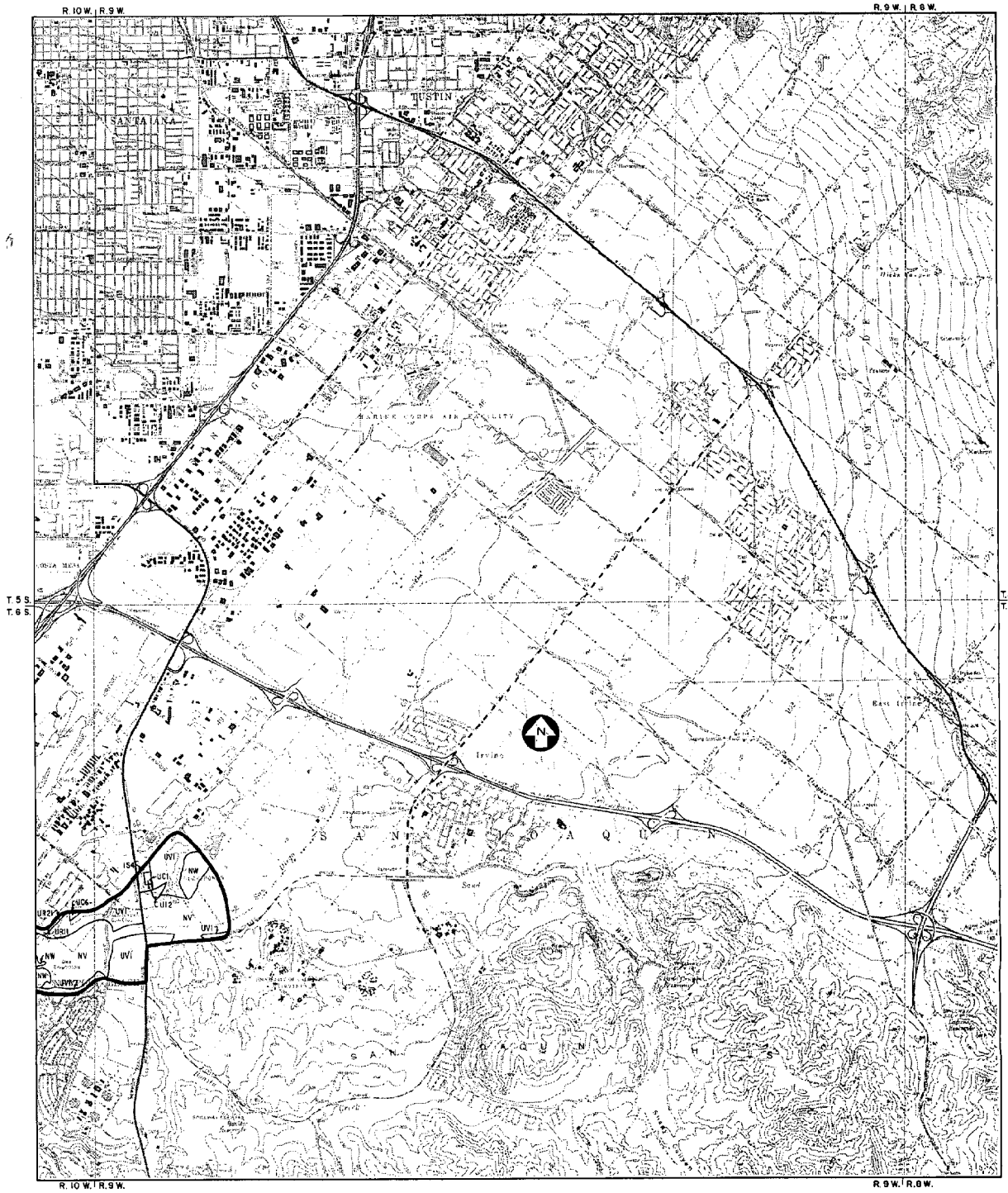

STATE OF CALIFORNIA
THE RESOURCES AGENCY
DEPARTMENT OF WATER RESOURCES

0 2000 4000 6000 FEET
0 600 1200 1800 METRES

YEAR OF SURVEY 1970

146 COASTAL ZONE MAP NUMBER

COASTAL ZONE - LAND USE

TUSTIN QADRANGLE

MAP NUMBER	LAND USE SYMBOL	SPECIAL CONDITIONS	IRRIGATED LANDS		NONIRRIGATED LANDS		TOTAL ACREAGE
			INCLUDING FALLOW	EXCLUDING FALLOW	INCLUDING FALLOW	EXCLUDING FALLOW	
147	T15		115	115			
			115*	115*			
	C5		12	12			
			12*	12*			
	S1				3	3	
	S2				16	16	
	S4		9	9			
	S4	P	5	5			
			14*	14*	19*	19*	
			141**	141**	19**	19**	
	NV				11818	11818	
	NV	P			9	9	
					11827*	11827*	
					11827**	11827**	
	UR11				34	34	
	UR21				1006	1006	
	UR31				746	746	
					1786*	1786*	0
	UR32				7	7	
					7*	7*	
	UC1				244	244	
	UC3				11	11	
	UC4				66	66	
	UC6				44	44	
	UC7				16	16	
					381*	381*	
	UV1				116	116	
	UV4				13	13	
					129*	129*	
					2303**	2303**	
							14290

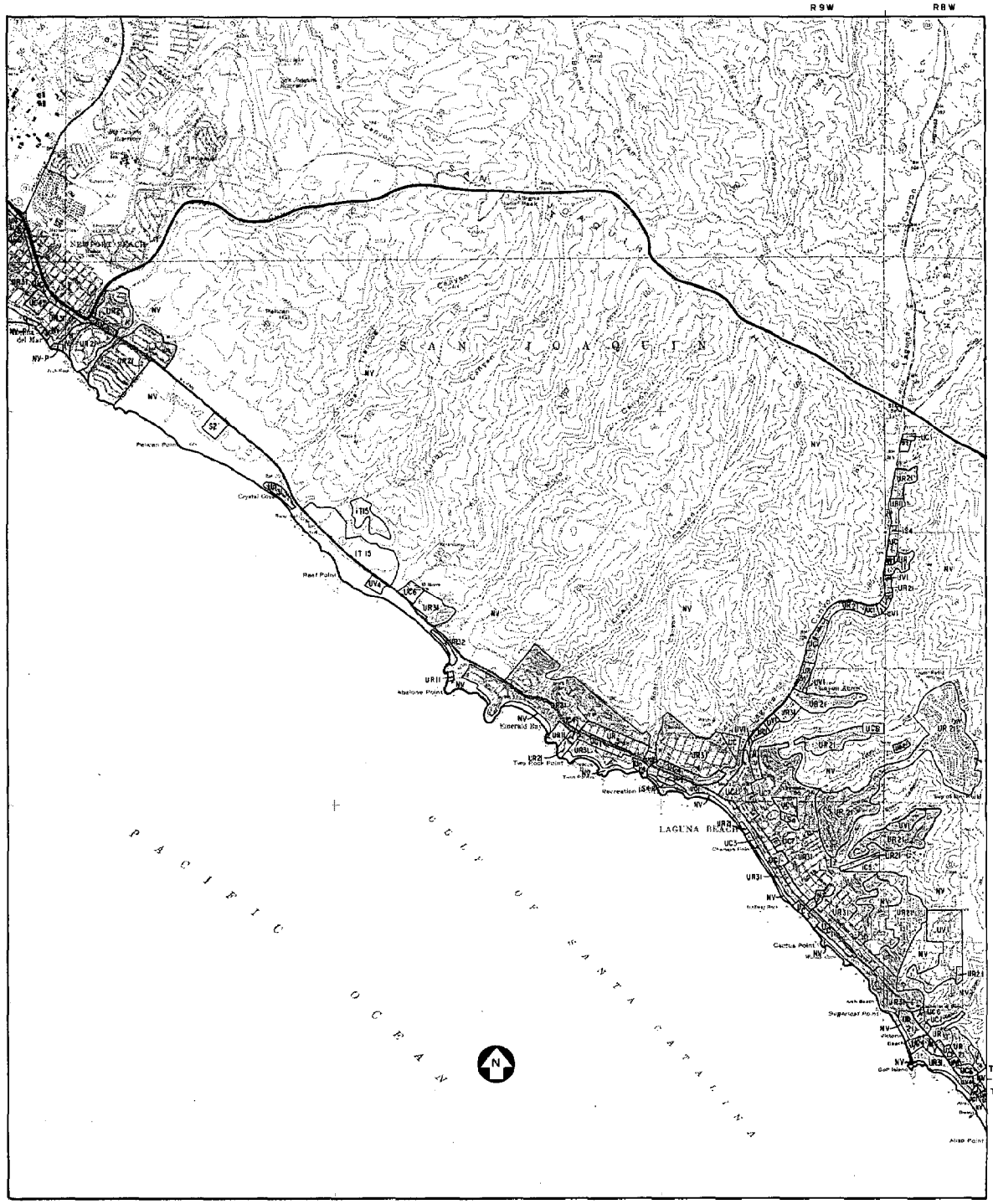

STATE OF CALIFORNIA
THE RESOURCES AGENCY
DEPARTMENT OF WATER RESOURCES

147 COASTAL ZONE MAP NUMBER

0 2000 4000 6000 FEET
0 600 1200 1800 METRES

YEAR OF SURVEY 1970

LAGUNA BEACH QUADRANGLE

COASTAL ZONE - LAND USE

MAP NUMBER	LAND USE SYMBOL	SPECIAL CONDITIONS	IRRIGATED LANDS		NONIRRIGATED LANDS		TOTAL ACREAGE
			INCLUDING FALLOW	EXCLUDING FALLOW	INCLUDING FALLOW	EXCLUDING FALLOW	
148	S4		39	39			
			39*	39*			
			39**	39**			
	NV				4816	4816	
					4816*	4816*	
					4816**	4816**	
	UR11				100	100	
	UR21				41	41	
					141*	141*	
	UC1				18	18	
	UC5				3	3	
					21*	21*	
	UI3				5	5	
					5*	5*	
	UV1				17	17	
					17*	17*	
					184**	184**	
							5039

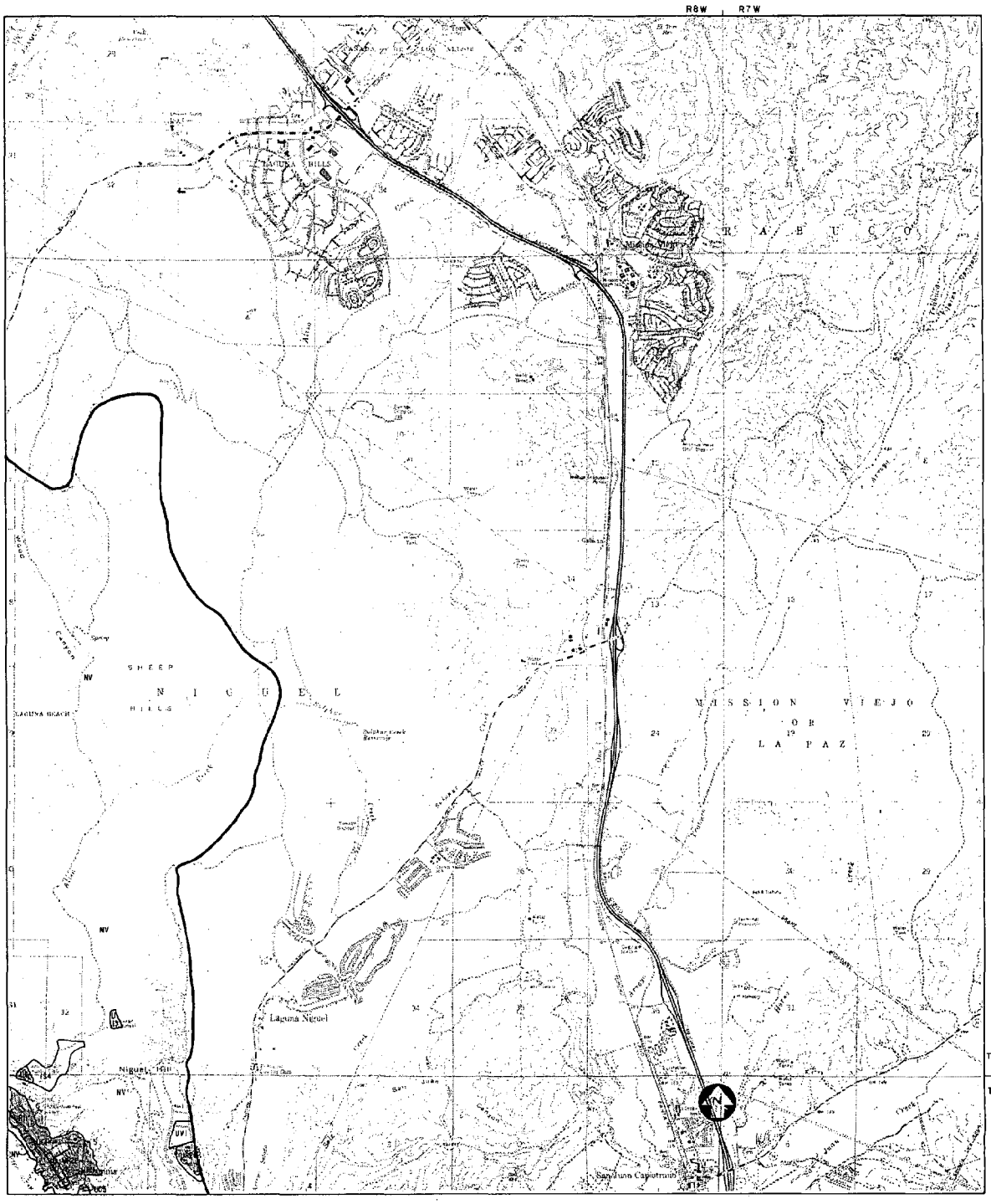

STATE OF CALIFORNIA
THE RESOURCES AGENCY
DEPARTMENT OF WATER RESOURCES

148 COASTAL ZONE MAP NUMBER

0 2000 4000 6000 FEET
0 600 1200 1800 METRES

YEAR OF SURVEY 1970

SAN JUAN CAPISTRANO QUADRANGLE

COASTAL ZONE - LAND USE

MAP NUMBER	LAND USE SYMBOL	SPECIAL CONDITIONS	IRRIGATED LANDS		NONIRRIGATED LANDS		TOTAL ACREAGE
			INCLUDING FALLOW	EXCLUDING FALLOW	INCLUDING FALLOW	EXCLUDING FALLOW	
149	G				3	3	
					3*	3*	
	T16		16	16			
			16*	16*			
	S1				5	5	
	S4		53	53			
	S4	P	5	5			
			58*	58*	5*	5*	
			74**	74**	8**	8**	
	NV				1872	1872	
	NV	P			53	53	
					1925*	1925*	
	NW				12	12	
					12*	12*	
					1937**	1937**	
	UR11				440	440	
	UR21				581	581	
	UR31				123	123	
					1144*	1144*	
	UC1				157	157	
	UC3				3	3	
	UC4				134	134	
	UC5				9	9	
	UC6				21	21	
	UC7				3	3	
					327*	327*	
	UI1				38	38	
	UI2				4	4	
	UI3				10	10	
					52*	52*	
	UV1				375	375	
	UV4				42	42	
					417*	417*	
					1940**	1940**	
	RT				9	9	
					9*	9*	
					9**	9**	
							3968

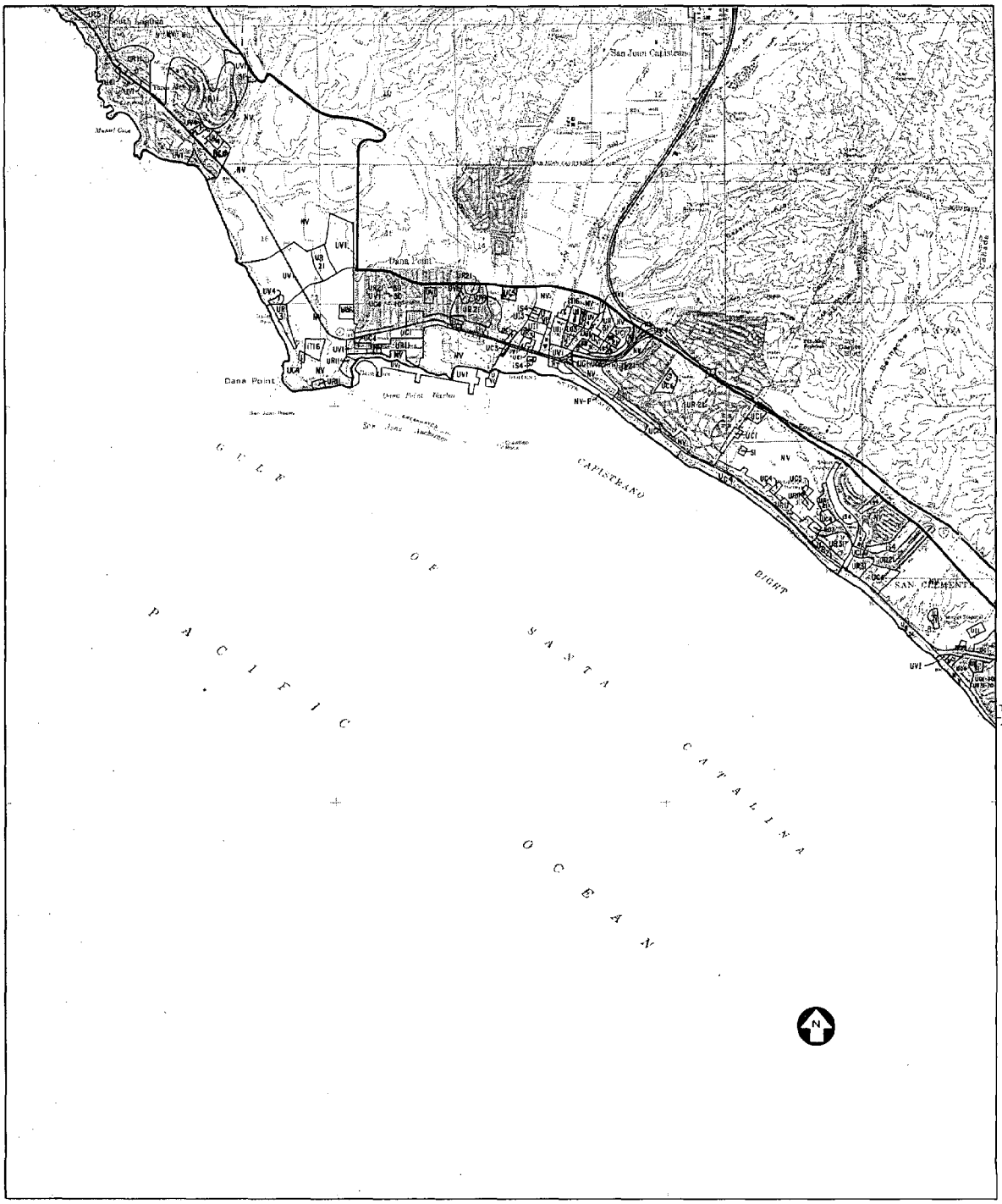

STATE OF CALIFORNIA
THE RESOURCES AGENCY
DEPARTMENT OF WATER RESOURCES

149 COASTAL ZONE MAP NUMBER

0 2000 4000 6000 FEET
0 600 1200 1800 METRES

YEAR OF SURVEY 1970

DANA POINT QUADRANGLE

COASTAL ZONE - LAND USE

MAP NUMBER	LAND USE SYMBOL	SPECIAL CONDITIONS	IRRIGATED LANDS		NONIRRIGATED LANDS		TOTAL ACREAGE
			INCLUDING FALLOW	EXCLUDING FALLOW	INCLUDING FALLOW	EXCLUDING FALLOW	
150	P		63	63			
			63*	63*			
	S2				11	11	
	S4		10	10			
	S4	P	9	9			
			19*	19*	11*	11*	
			82**	82**	11**	11**	
	NV				221	221	
					221*	221*	
					221**	221**	
	UR11				38	38	
	UR21				505	505	
	UR31				63	63	
					606*	606*	
	UC1				73	73	
	UC3				8	8	
	UC4				119	119	
	UC6				16	16	
					216*	216*	
	UI1				8	8	
					8*	8*	
	UV1				19	19	
	UV4				32	32	
					51*	51*	
					881**	881**	
	RR1				5	5	
					5*	5*	
	RC				5	5	
					5*	5*	
	RT				39	39	
					39*	39*	
Orange Co.					49**	49**	1244
San Diego Co.	T		50	50			
			50*	50*			
			50**	50**			
	NV	M			551	551	
	NV	P			210	210	
					761*	761*	
					761**	761**	
	UR	M			16	16	
					16*	16*	
	UC	M			33	33	
					33*	33*	
	UV	M			8	8	
	UV1	M			3	3	
	UV4				79	79	
					90*	90*	
					139**	139**	
							950

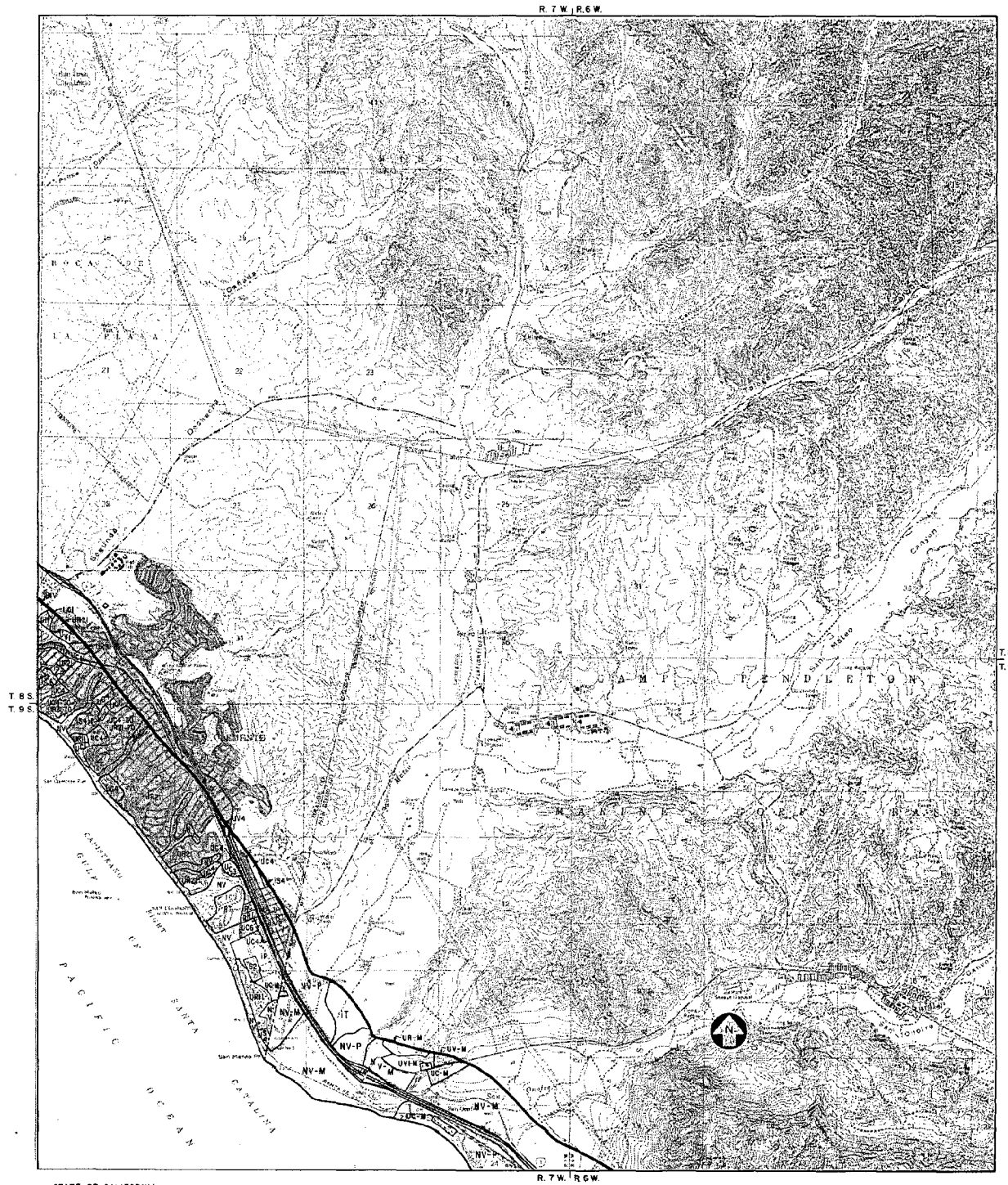

STATE OF CALIFORNIA
THE RESOURCES AGENCY
DEPARTMENT OF WATER RESOURCES

150 COASTAL ZONE MAP NUMBER

0 2000 4000 6000 FEET
0 600 1200 1800 METRES

SAN DIEGO CO. YEAR OF SURVEY 1975-77
ORANGE CO. YEAR OF SURVEY 1970

COASTAL ZONE - LAND USE

SAN CLEMENTE QUADRANGLE

MAP NUMBER	LAND USE SYMBOL	SPECIAL CONDITIONS	IRRIGATED LANDS		NONIRRIGATED LANDS		TOTAL ACREAGE
			INCLUDING FALLOW	EXCLUDING FALLOW	INCLUDING FALLOW	EXCLUDING FALLOW	
151	NV	M			992	992	
	NV	P			499	499	
					1491*	1491*	
					1491**	1491**	
	UI				89	89	
					89*	89*	
	UV4	M			82	82	
					82*	82*	
					171**	171**	
							1662

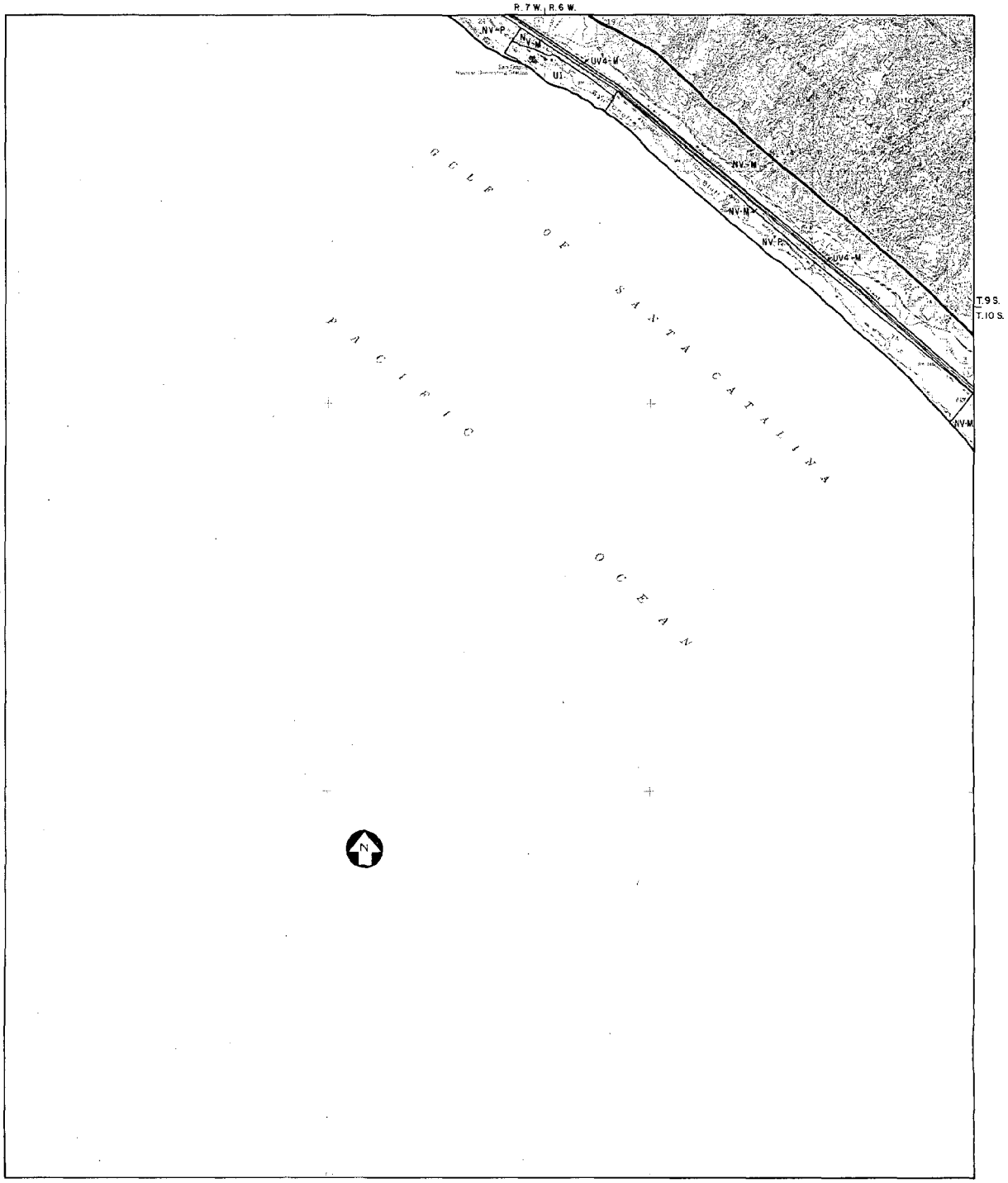

STATE OF CALIFORNIA
THE RESOURCES AGENCY
DEPARTMENT OF WATER RESOURCES

151 COASTAL ZONE MAP NUMBER

0 2000 4000 6000 FEET
0 600 1200 1800 METRES

YEAR OF SURVEY 1975-77

COASTAL ZONE - LAND USE

SAN ONOFRE BLUFF QUADRANGLE

MAP NUMBER	LAND USE SYMBOL	SPECIAL CONDITIONS	IRRIGATED LANDS		NONIRRIGATED LANDS		TOTAL ACREAGE
			INCLUDING FALLOW	EXCLUDING FALLOW	INCLUDING FALLOW	EXCLUDING FALLOW	
152	T	M	57	57			
			57*	57*			
	I	M	650	650			
			650*	650*			
			707**	707**			
	Nv	M			1732	1732	
					1732*	1732*	
					1732**	1732**	
	UR10				2	2	
					2*	2*	
	UI				5	5	
					5*	5*	
	UV	M			20	20	
	UV4	M			201	201	
					221*	221*	
					228**	228**	
							2667

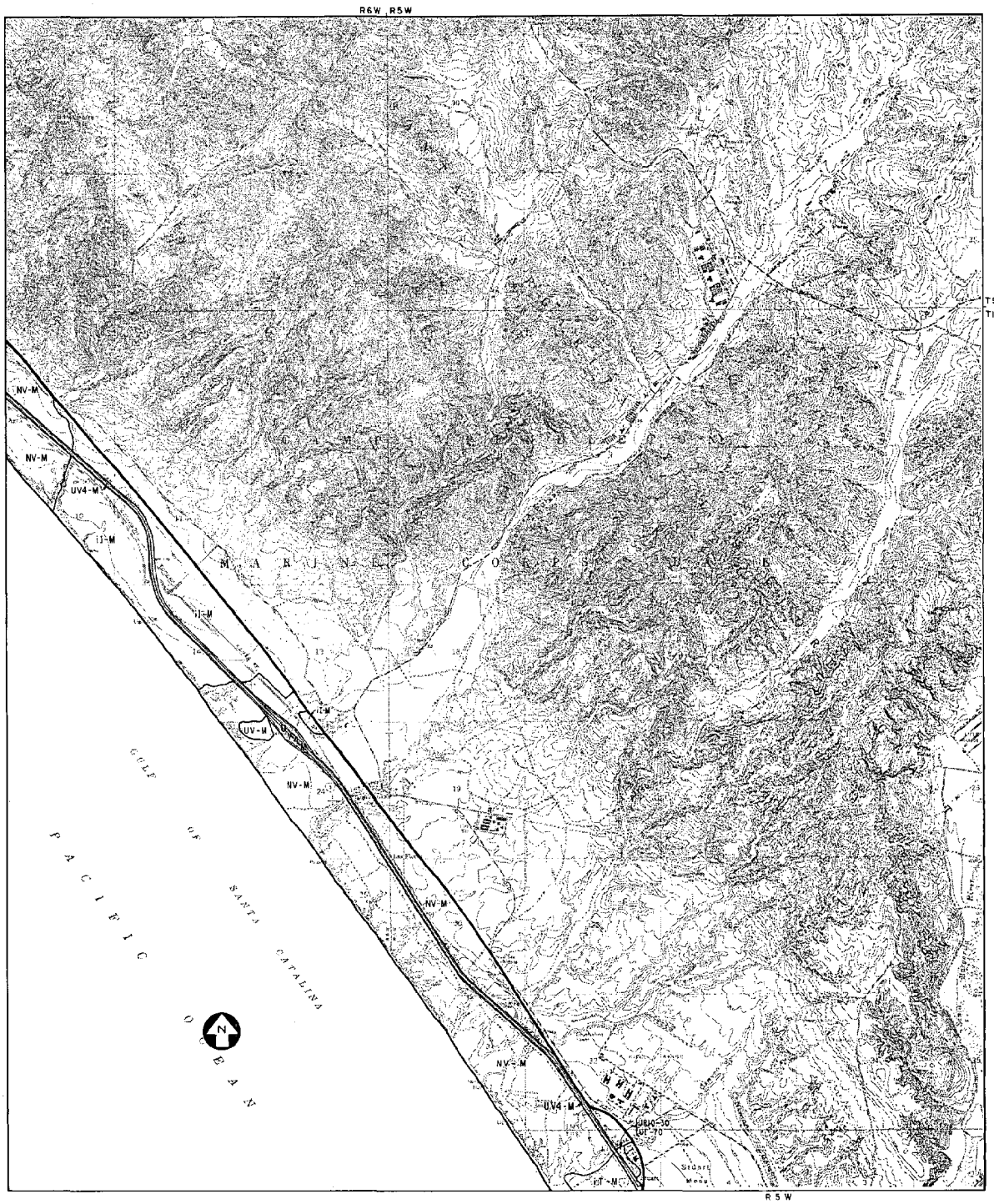

STATE OF CALIFORNIA
THE RESOURCES AGENCY
DEPARTMENT OF WATER RESOURCES

152 COASTAL ZONE MAP NUMBER

0 2000 4000 6000 FEET
0 600 1200 1800 METRES

YEAR OF SURVEY 1975-77

COASTAL ZONE - LAND USE

LAS PULGAS CANYON QUADRANGLE

MAP NUMBER	LAND USE SYMBOL	SPECIAL CONDITIONS	IRRIGATED LANDS		NONIRRIGATED LANDS		TOTAL ACREAGE
			INCLUDING FALLOW	EXCLUDING FALLOW	INCLUDING FALLOW	EXCLUDING FALLOW	
153	T	M	440	440			
			440*	440*			
	C	A	20	20			
			20*	20*			
	S4		3	3			
			3*	3*			
			463**	463**			
	NV				213	213	
	NV	M			1029	1029	
					1242*	1242*	
	NR	M			70	70	
					70*	70*	
	NW				93	93	
	NW	M			217	217	
					310*	310*	
					1622**	1622**	
	UR				101	101	
					101*	101*	
	UR10				32	32	
	UR30				98	98	
	UR40				14	14	
	UR40	M			65	65	
					209*	209*	
	UC				141	141	
	UC	M			27	27	
					168*	168*	
	UI				16	16	
	UI	M			13	13	
	UI3				9	9	
					38*	38*	
	UV1				90	90	
	UV1	M			260	260	
	UV4				42	42	
	UV4	M			126	126	
					518*	518*	
					1034**	1034**	
							3119

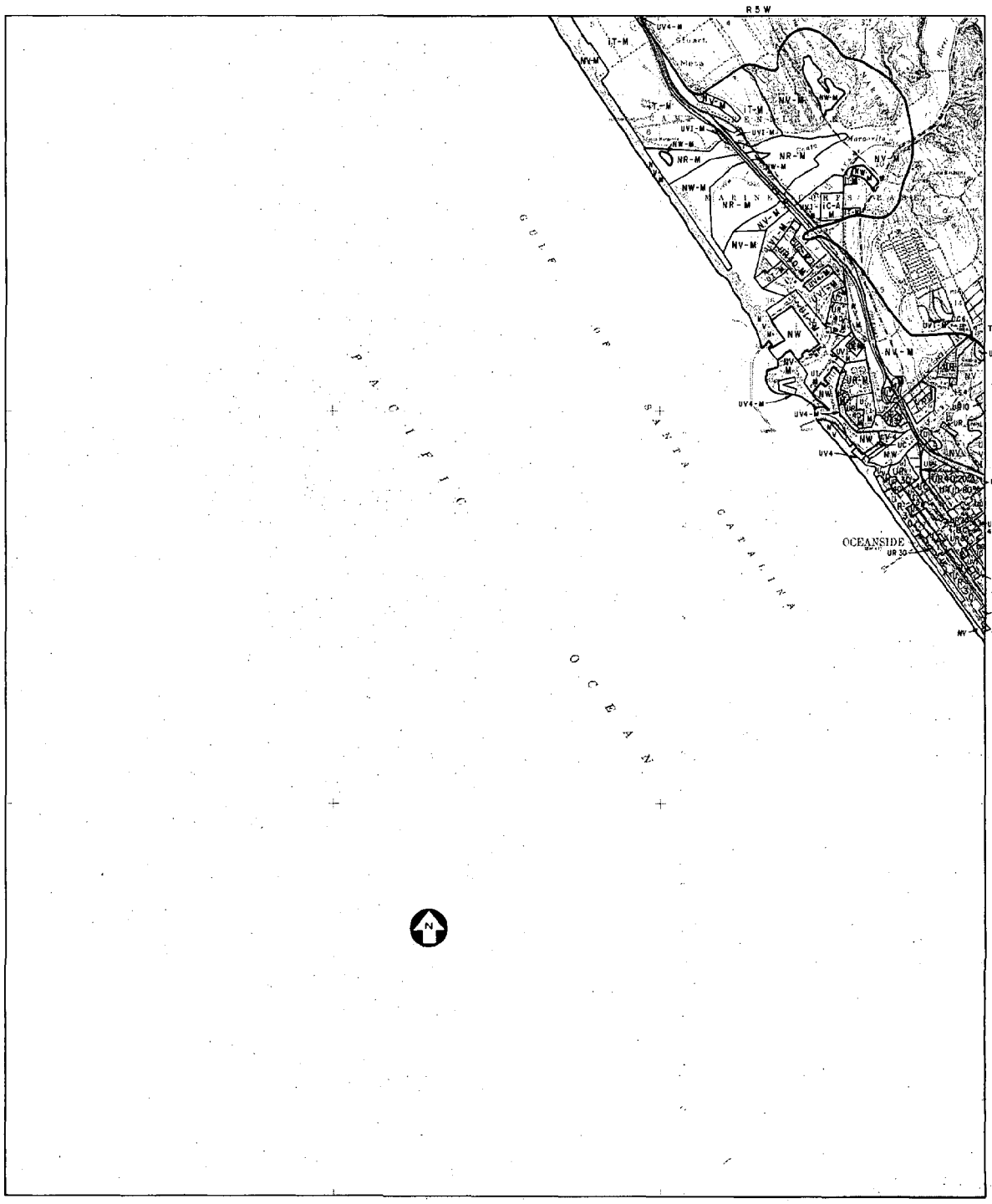

STATE OF CALIFORNIA
THE RESOURCES AGENCY
DEPARTMENT OF WATER RESOURCES

153 COASTAL ZONE MAP NUMBER

0 2000 4000 6000 FEET
0 600 1200 1800 METRES

COASTAL ZONE - LAND USE

YEAR OF SURVEY 1975-77

OCEANSIDE QUADRANGLE

MAP NUMBER	LAND USE SYMBOL	SPECIAL CONDITIONS	IRRIGATED LANDS		NONIRRIGATED LANDS		TOTAL ACREAGE
			INCLUDING FALLOW	EXCLUDING FALLOW	INCLUDING FALLOW	EXCLUDING FALLOW	
154	P		35	35			
			35*	35*			
	T	F	722				
	T16		32	32			
			754*	32*			
	C		7	7			
	C5		17	17			
	C5	A	12	12			
			36*	36*			
	S1				6	6	
	S4		24	24			
	S4	P	7	7			
			31*	31*	6*	6*	
			856**	134**	6**	6**	
	NV				2304	2304	
	NV	P			17	17	
					2321*	2321*	
	NW				538	538	
					538*	538*	
					2859**	2859**	
	UR				120	120	
					120*	120*	
	UR10				1126	1126	
	UR30				29	29	
	UR40				186	186	
					1341*	1341*	
	UC				292	292	
	UC1				9	9	
	UC4				10	10	
	UC6				85	85	
					396*	396*	
	UI				250	250	
	UI3				10	10	
					260*	260*	
	UV1				415	415	
	UV4				197	197	
					612*	612*	
					2729**	2729**	
	RC				7	7	
					7*	7*	
					7**	7**	
							6457

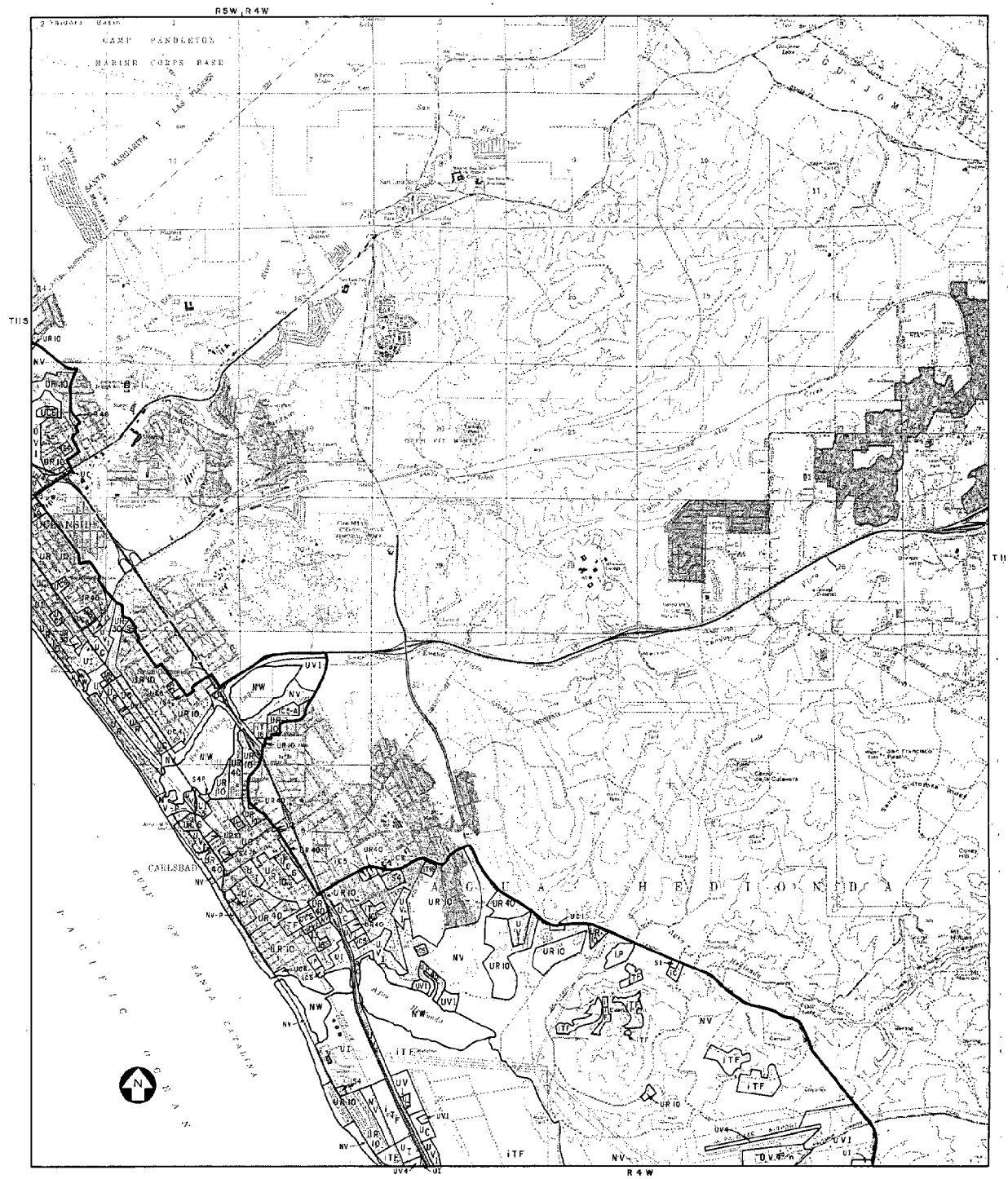

STATE OF CALIFORNIA
THE RESOURCES AGENCY
DEPARTMENT OF WATER RESOURCES

0 2000 4000 6000 FEET
0 600 1200 1800 METRES

YEAR OF SURVEY 1975-77

154 COASTAL ZONE MAP NUMBER

COASTAL ZONE - LAND USE

SAN LUIS REY QUADRANGLE

MAP NUMBER	LAND USE SYMBOL	SPECIAL CONDITIONS	IRRIGATED LANDS		NONIRRIGATED LANDS		TOTAL ACREAGE
			INCLUDING FALLOW	EXCLUDING FALLOW	INCLUDING FALLOW	EXCLUDING FALLOW	
155	F10		29	29			
			29*	29*			
	P		25	25			
			25*	25*			
	T	F	530				
	T15		32	32			
	T16		2191	2191			
	T20		105	105			
			2858*	2328*			
	C		3	3			
	C5		83	83			
			86*	86*			
	S1				5	5	
	S4		34	34			
	S4	P	10	10			
			44*	44*	5*	5*	
			3042**	2512**	5**	5**	
	NV				4835	4835	
	NV	P			97	97	
					4932*	4932*	
	NW				768	768	
					768*	768*	
					5700**	5700**	
	UR				1653	1653	
					1653*	1653*	
	UR10				1522	1522	
	UR30				167	167	
	UR40				20	20	
					1709*	1709*	
	UC				244	244	
	UC1				5	5	
	UC6				95	95	
					344*	344*	
	UI				88	88	
					88*	88*	
	UV1				931	931	
	UV4				384	384	
					1315*	1315*	
					5109**	5109**	
	RT				33	33	
					33*	33*	
					33**	33**	
							13889

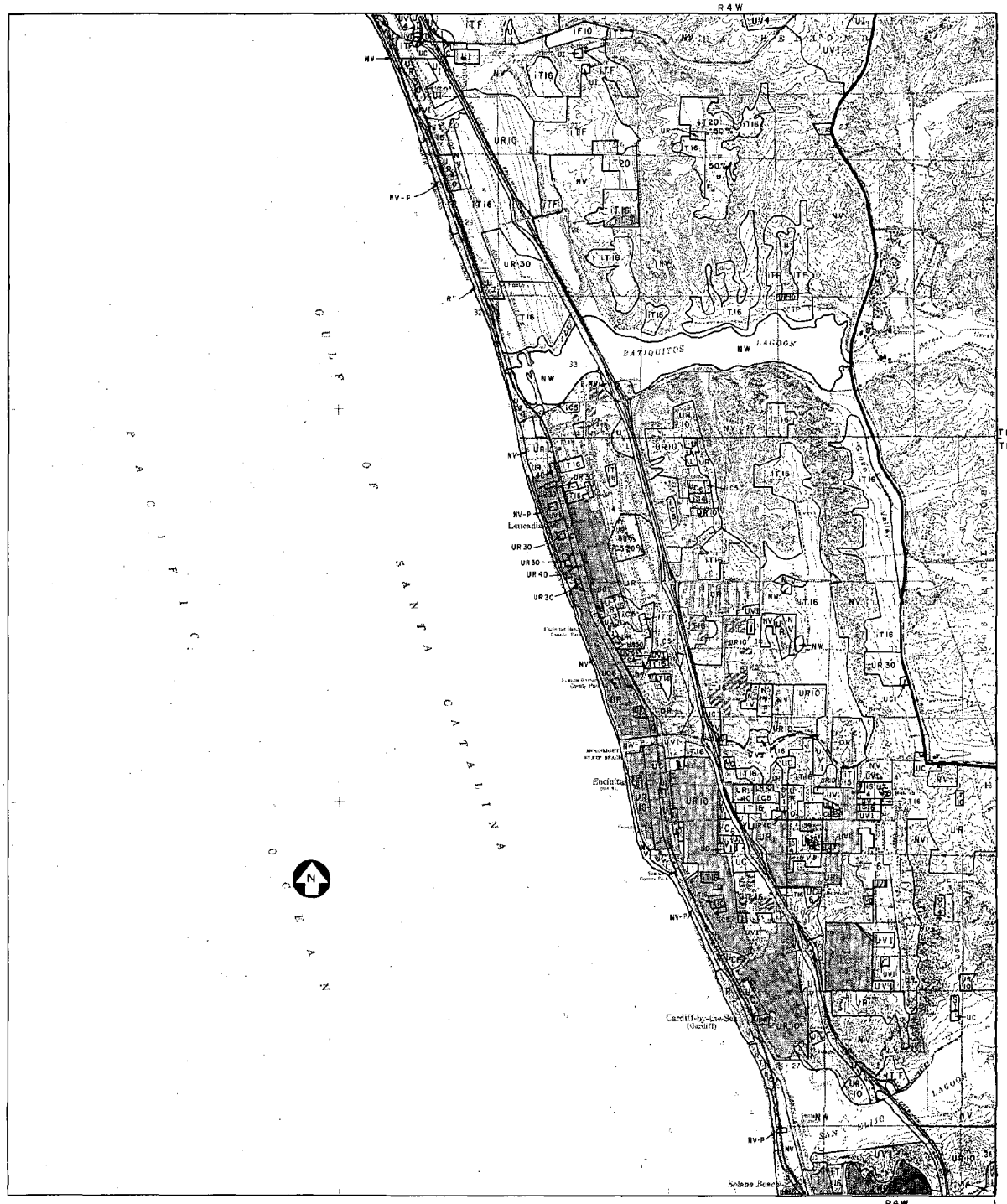

STATE OF CALIFORNIA
THE RESOURCES AGENCY
DEPARTMENT OF WATER RESOURCES

155 COASTAL ZONE MAP NUMBER

COASTAL ZONE - LAND USE

YEAR OF SURVEY 1975-77

ENCINITAS QUADRANGLE

MAP NUMBER	LAND USE SYMBOL	SPECIAL CONDITIONS	IRRIGATED LANDS		NONIRRIGATED LANDS		TOTAL ACREAGE
			INCLUDING FALLOW	EXCLUDING FALLOW	INCLUDING FALLOW	EXCLUDING FALLOW	
156	P		27	27			
			27*	27*			
	T	F	3				
	T16		10	10			
			13*	10*			
	C		11	11			
			11*	11*			
	S4		62	62			
	S4	P	8	8			
			70*	70*			
			121**	118**			
	NV				1012	1012	
					1012*	1012*	
					1012**	1012**	
	UR				77	77	
					77*	77*	
	UR10				83	83	
	UR40				46	46	
					129*	129*	
	UC				6	6	
					6*	6*	
	UV1				122	122	
					122*	122*	
					334**	334**	
							1467

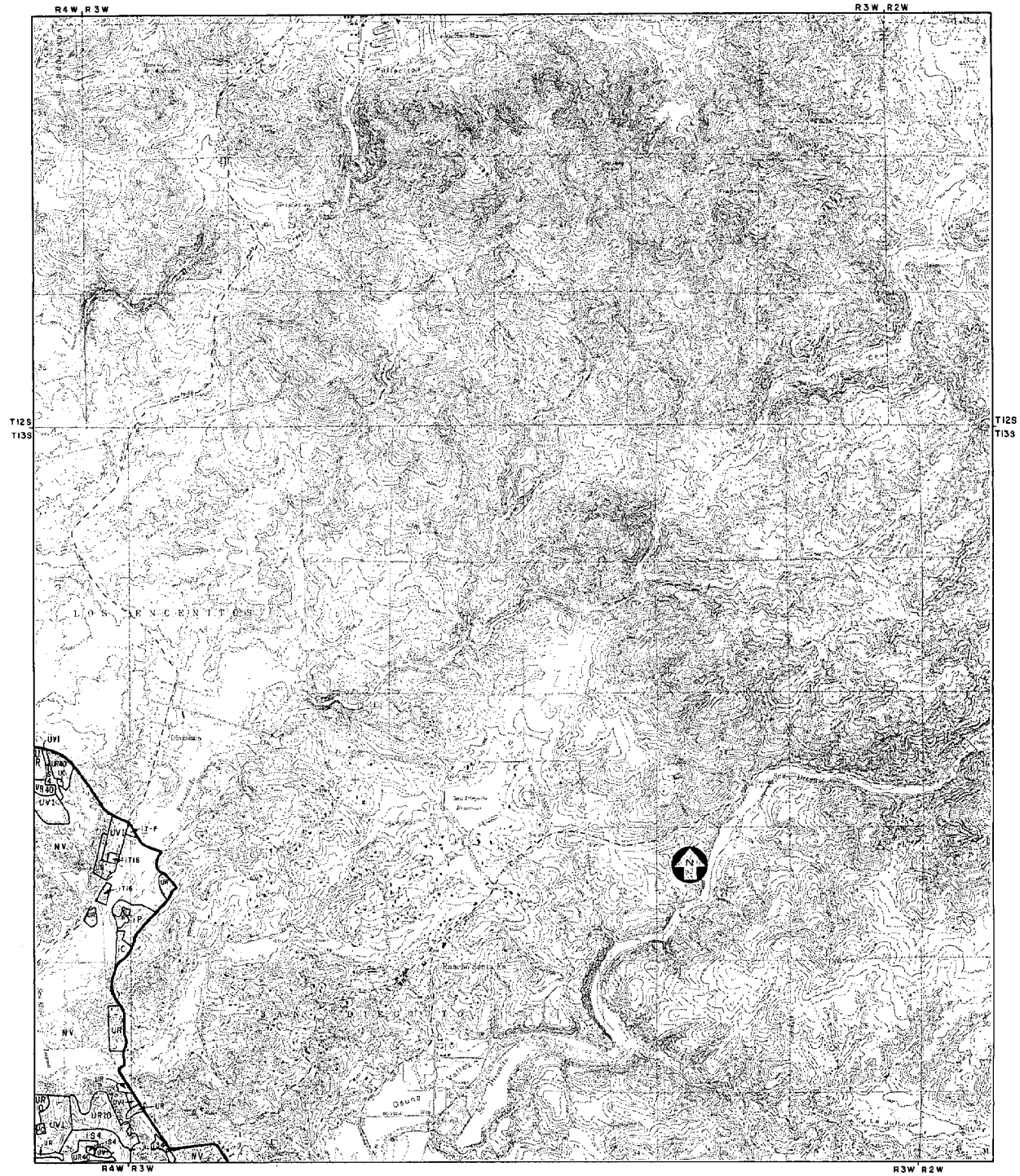

STATE OF CALIFORNIA
THE RESOURCES AGENCY
DEPARTMENT OF WATER RESOURCES

156 COASTAL ZONE MAP NUMBER

0 2000 4000 6000 FEET
0 600 1200 1800 METRES

YEAR OF SURVEY 1975-77

COASTAL ZONE - LAND USE

RANCHO SANTA FE QUADRANGLE

MAP NUMBER	LAND USE SYMBOL	SPECIAL CONDITIONS	IRRIGATED LANDS		NONIRRIGATED LANDS		TOTAL ACREAGE
			INCLUDING FALLOW	EXCLUDING FALLOW	INCLUDING FALLOW	EXCLUDING FALLOW	
157	G		232	232			
			232*	232*			
	F	F	210				
			210*				
	T16		27	27			
			27*	27*			
	C		4	4			
	C5		7	7			
			11*	11*			
	S1				11	11	
	S2				65	65	
	S4		513	513			
	S5		3	3			
			516*	516*	76*	76*	
			996**	786**	76**	76**	
	NV				8544	8544	
	NV	P			1076	1076	
					9620*	9620*	
	Nw				104	104	
					104*	104*	
					9724**	9724**	
	UR				765	765	
					765*	765*	
	UR10				1134	1134	
	UR30				14	14	
	UR40				253	253	
					1401*	1401*	
	UC				281	281	
	UC1				23	23	
	UC6				117	117	
					421*	421*	
	UI				321	321	
	UI2				32	32	
					353*	353*	
	UV1				1054	1054	
	UV4				303	303	
					1357*	1357*	
					4297**	4297**	
							15093

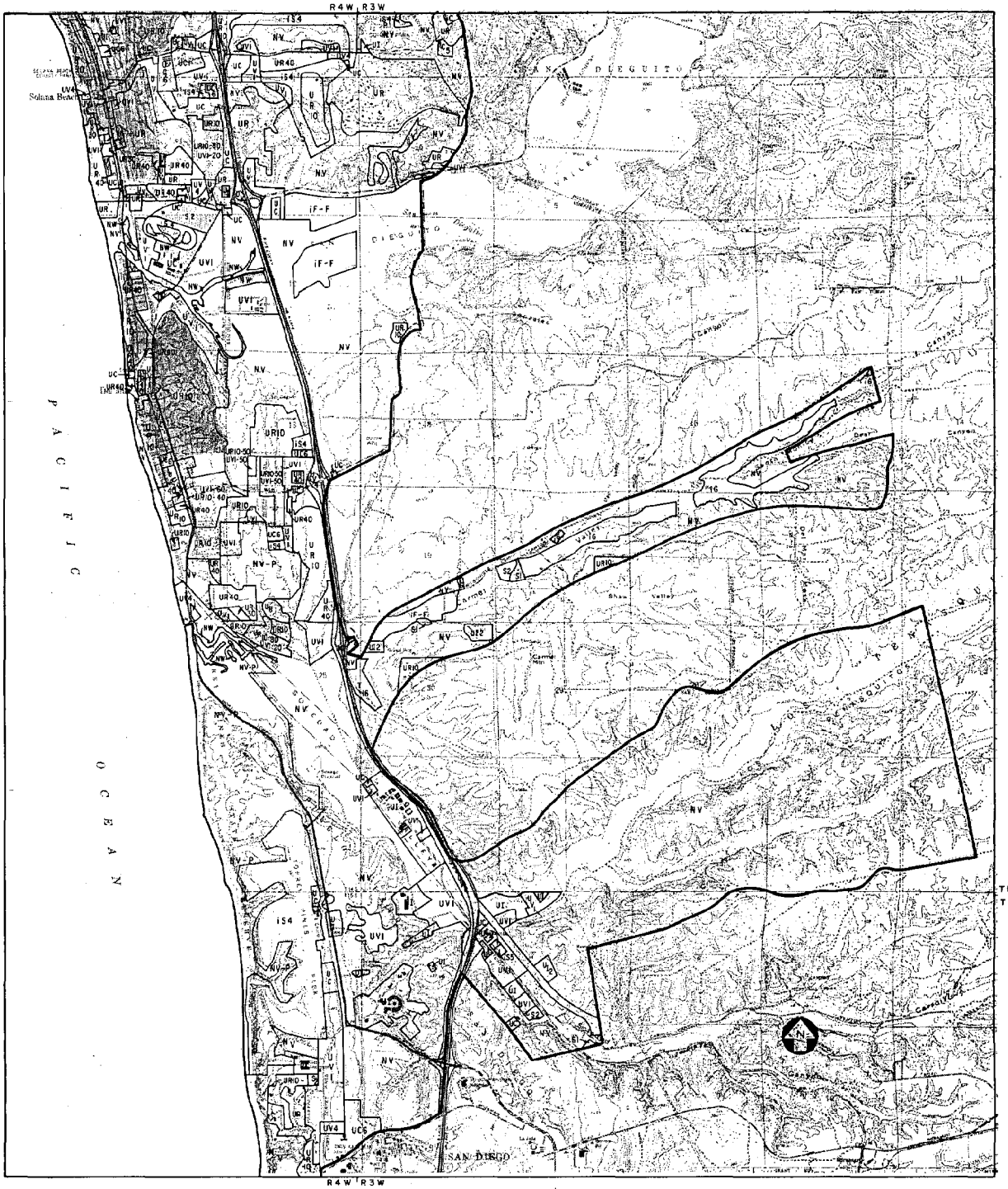

STATE OF CALIFORNIA
THE RESOURCES AGENCY
DEPARTMENT OF WATER RESOURCES

157 COASTAL ZONE MAP NUMBER

0 2000 4000 5000 FEET
0 600 1200 1800 METRES

YEAR OF SURVEY 1975-77

COASTAL ZONE - LAND USE

DEL MAR QUADRANGLE
(PARTIAL)

MAP NUMBER	LAND USE SYMBOL	SPECIAL CONDITIONS	IRRIGATED LANDS		NONIRRIGATED LANDS		TOTAL ACREAGE
			INCLUDING FALLOW	EXCLUDING FALLOW	INCLUDING FALLOW	EXCLUDING FALLOW	
158	S4		579	579			
	S4	P	124	124			
			703*	703*			
			703**	703**			
	NV				39	39	
	NV	P			115	115	
					154*	154*	
	NW				2375	2375	
					2375*	2375*	
					2529**	2529**	
	UR				22	22	
	UR	M			21	21	
					43*	43*	
	UR10				1826	1826	
	UR30				81	81	
	UR40				693	693	
					2600*	2600*	
	UC				574	574	
	UC6				194	194	
	UC7				12	12	
					780*	780*	
	UI				30	30	
					30*	30*	
	UV1				1141	1141	
	UV4				445	445	
					1586*	1586*	
					5039**	5039**	
	RT				48	48	
					48*	48*	
					48**	48**	
							8319

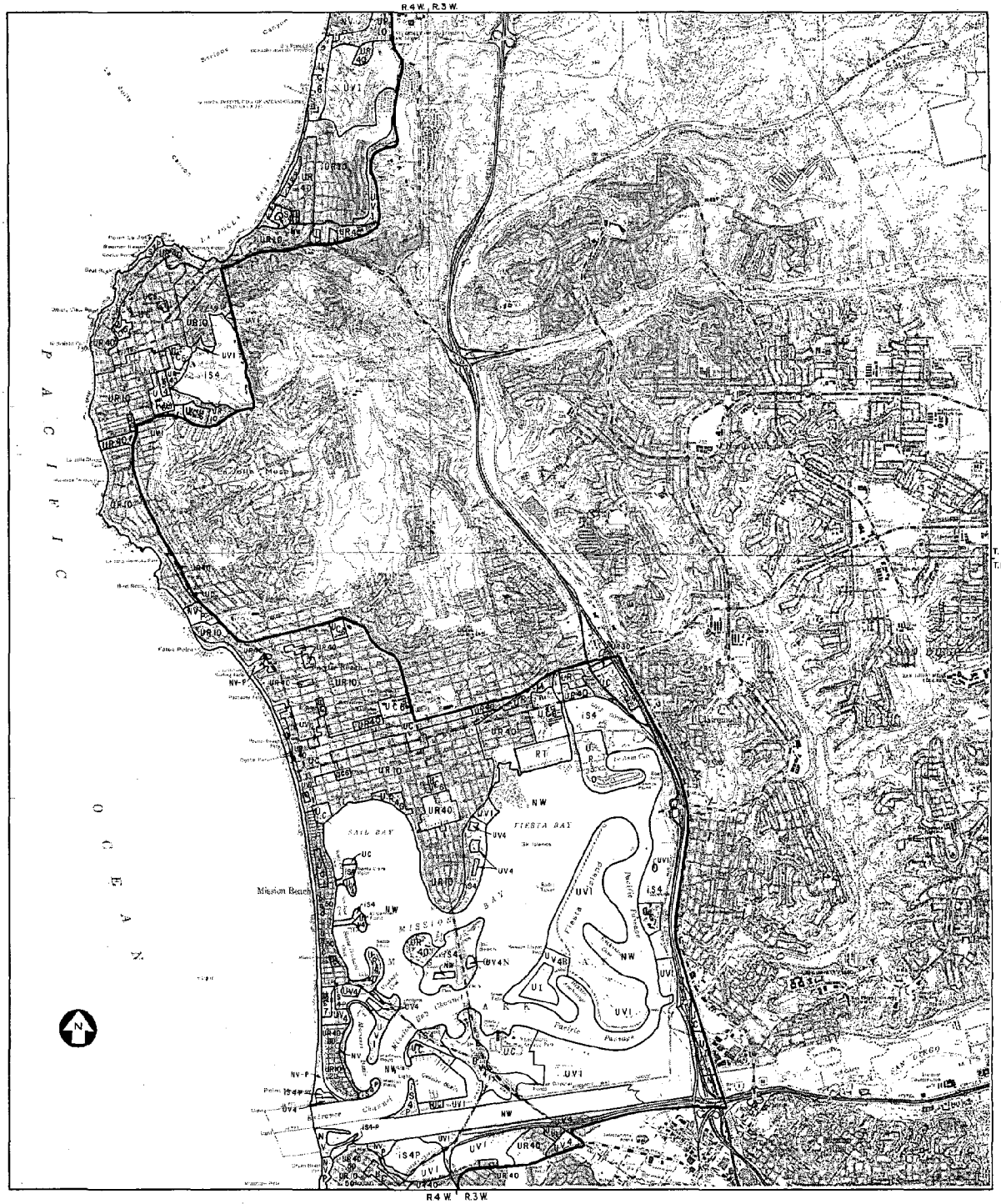

STATE OF CALIFORNIA
THE RESOURCES AGENCY
DEPARTMENT OF WATER RESOURCES

158 COASTAL ZONE MAP NUMBER

COASTAL ZONE - LAND USE

YEAR OF SURVEY 1975-77

LA JOLLA QUADRANGLE
(PARTIAL)

MAP NUMBER	LAND USE SYMBOL	SPECIAL CONDITIONS	IRRIGATED LANDS		NONIRRIGATED LANDS		TOTAL ACREAGE
			INCLUDING FALLOW	EXCLUDING FALLOW	INCLUDING FALLOW	EXCLUDING FALLOW	
159	S4		158	158			
	S4	M	171	171			
	S4	P	35	35			
	S5		80	80			
			444*	444*			
			444**	444**			
	NV				207	207	
	NV	M			2184	2184	
	NV	P			168	168	
					2559*	2559*	
	NW				7883	7883	
					7883*	7883*	
					10442**	10442**	
	UR				59	59	
	UR	M			518	518	
					577*	577*	
	UR10				2260	2260	
	UR40				230	230	
	UR40	M			418	418	
					2908*	2908*	
	UC				449	449	
	UC	M			514	514	
	UC6				100	100	
	UC6	M			14	14	
					1077*	1077*	
	UI				899	899	
	UI	M			522	522	
					1421*	1421*	
	UV1				191	191	
	UV4				595	595	
	UV4	M			1355	1355	
	UV4	P			28	28	
					2169*	2169*	
					8152**	8152**	
							19038

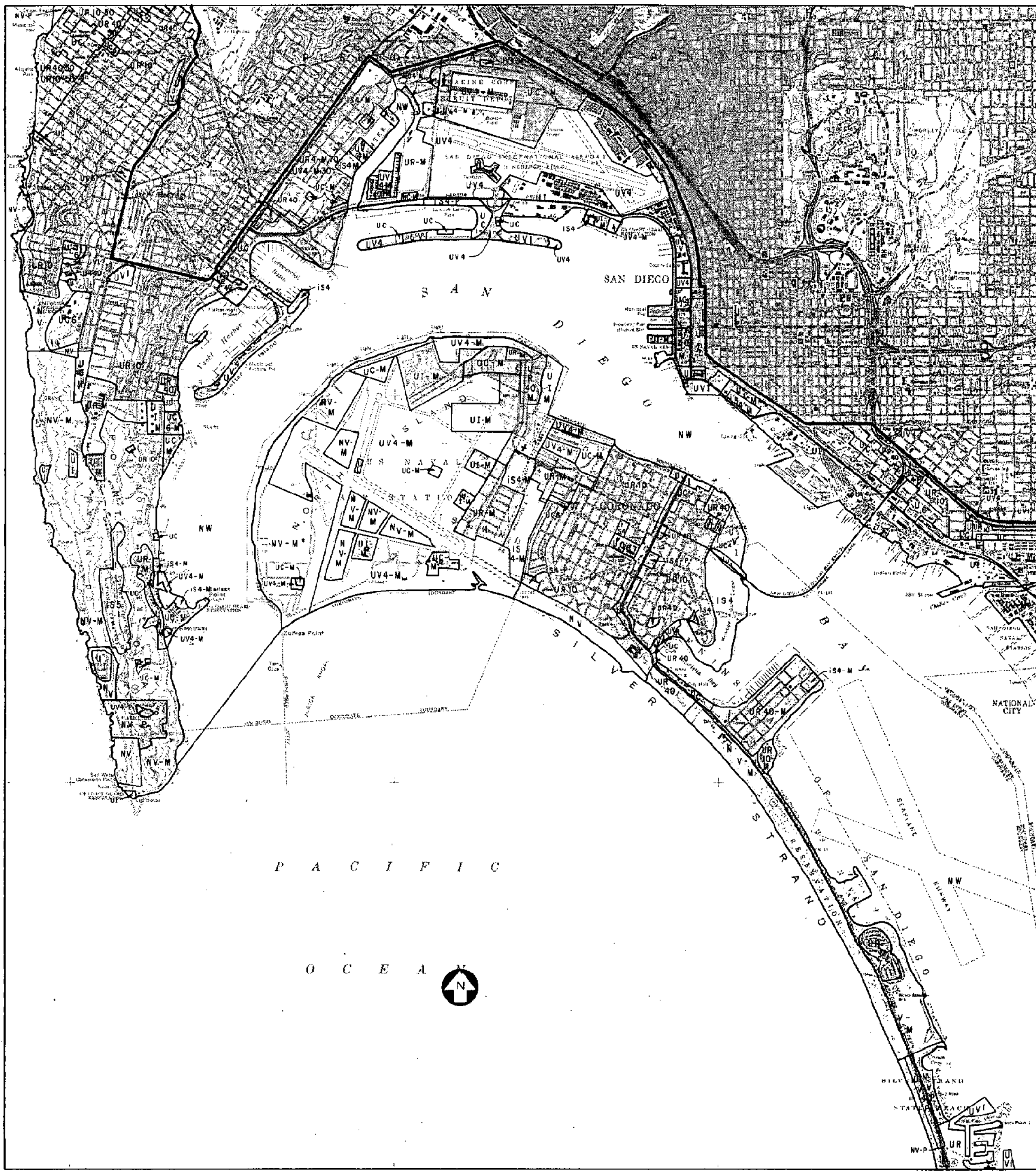

STATE OF CALIFORNIA
THE RESOURCES AGENCY
DEPARTMENT OF WATER RESOURCES

0 2000 4000 6000 FEET
0 600 1200 1800 METRES

YEAR OF SURVEY 1975-77

159 COASTAL ZONE MAP NUMBER

COASTAL ZONE - LAND USE

POINT LOMA QUADRANGLE

MAP NUMBER	LAND USE SYMBOL	SPECIAL CONDITIONS	IRRIGATED LANDS		NONIRRIGATED LANDS		TOTAL ACREAGE
			INCLUDING FALLOW	EXCLUDING FALLOW	INCLUDING FALLOW	EXCLUDING FALLOW	
160	T	F	110				
	T16		4	4			
			114*	4*			
			114**	4**			
	NV				258	258	
					258*	258*	
	NW				1381	1381	
					1381*	1381*	
					1639**	1639**	
	UR				10	10	
					10*	10*	
	UR10				3	3	
	UR30				8	8	
					11*	11*	
	UC				37	37	
					37*	37*	
	UI				649	649	
	UI	M			624	624	
					1273*	1273*	
	UV1				499	499	
	UV4				106	106	
					605*	605*	
					1936**	1936**	
							3689

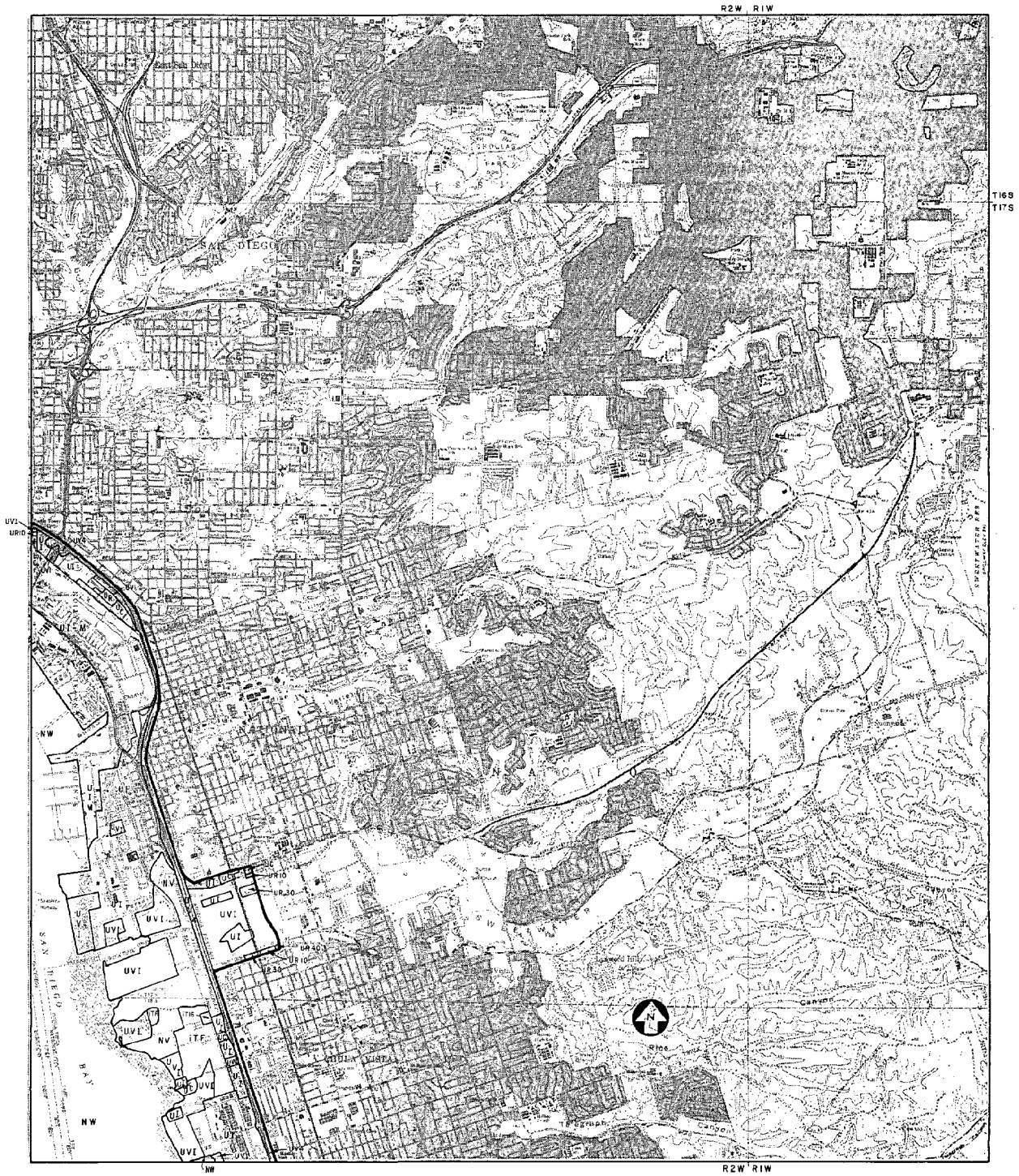

STATE OF CALIFORNIA
THE RESOURCES AGENCY
DEPARTMENT OF WATER RESOURCES

0 2000 4000 6000 FEET
0 600 1200 1800 METRES

YEAR OF SURVEY 1975-77

160 COASTAL ZONE MAP NUMBER

COASTAL ZONE - LAND USE

NATIONAL CITY QUADRANGLE

MAP NUMBER	LAND USE SYMBOL	SPECIAL CONDITIONS	IRRIGATED LANDS		NONIRRIGATED LANDS		TOTAL ACREAGE
			INCLUDING FALLOW	EXCLUDING FALLOW	INCLUDING FALLOW	EXCLUDING FALLOW	
161	G		453	453	24	24	
	G	F	150				
			603*	453*	24*	24*	
	F3		2	2			
	F6		5	5			
			7*	7*			
	P	F	5				
	P1		52	52			
	P3		319	319	68	68	
			376*	371*	68*	68*	
	T	F	167				
	T1		94	94			
	T2		122	122			
	T3		47	47			
	T4		93	93			
	T8		23	23			
	T9		13	13			
	T15		93	93			
	T18		81	81			
			733*	566*			
	S1				18	18	
	S2				54	54	
	S3				41	41	
	S4	M	14	14			
	S4	P	35	35			
	S5				3	3	
			49*	49*	116*	116*	
	I		45	45			
	I1		88	88			
			133*	133*			
			1901**	1579**	208**	208**	
	NV				2729	2729	
	NV	M			889	889	
	NV	P			355	355	
					3973*	3973*	
	NW				1789	1789	
					1789*	1789*	
					5762**	5762**	
	U				7	7	
					7*	7*	
	UR				598	598	
	UR	M			28	28	
					626*	626*	
	UR10				148	148	
	UR30				62	62	
	UR40				129	129	
					339*	339*	
	UC				124	124	
	UC	M			23	23	
	UC4				4	4	
	UC6				150	150	
					301*	301*	
	UI				1437	1437	
	UI2				42	42	
					1479*	1479*	
	UV				8	8	
	UV1				775	775	
	UV4				174	174	
	UV4	M			122	122	
					1079*	1079*	
					3831**	3831**	
	RT				4	4	
					4*	4*	
					4**	4**	
							11706

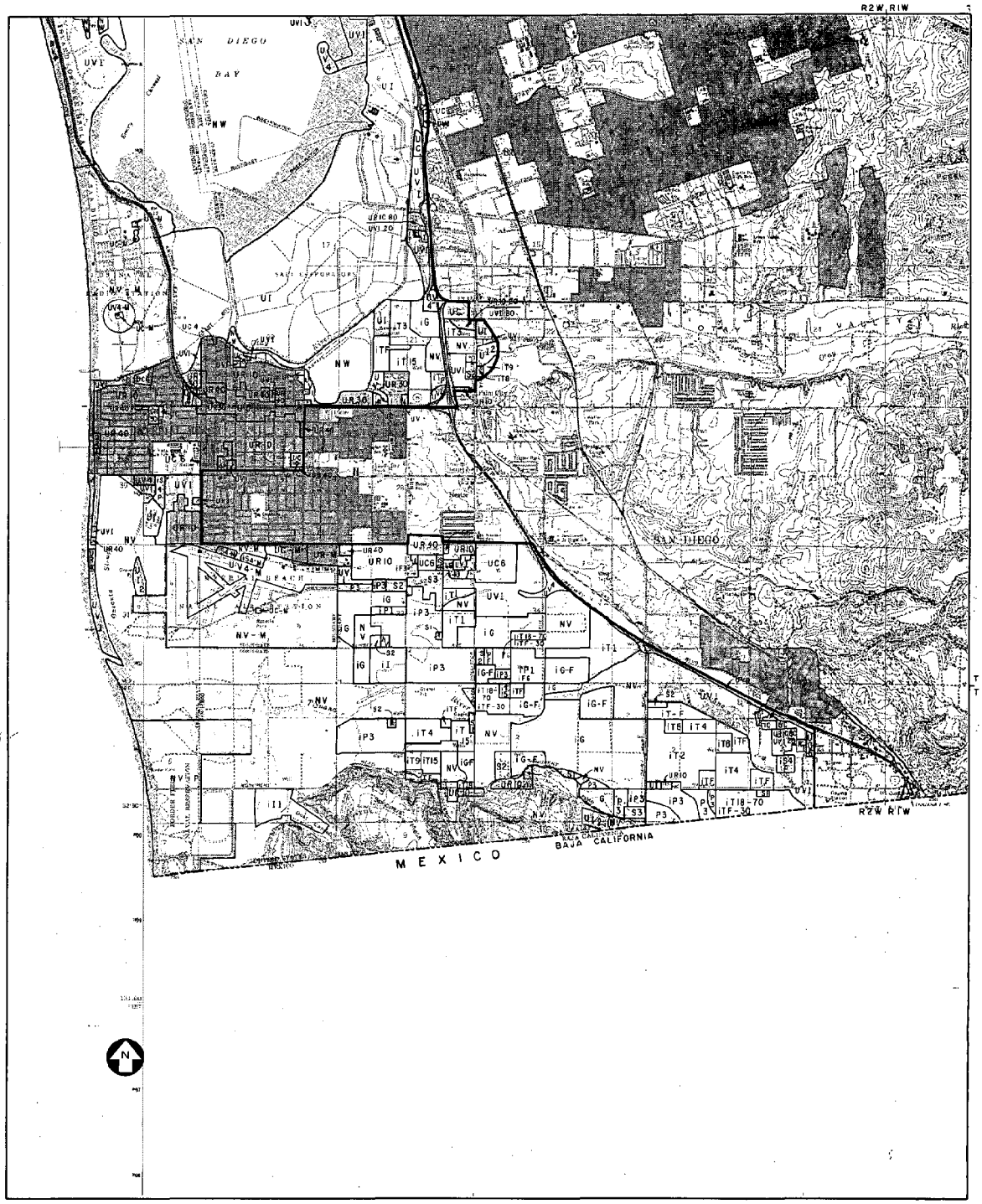

STATE OF CALIFORNIA
THE RESOURCES AGENCY
DEPARTMENT OF WATER RESOURCES

161 COASTAL ZONE MAP NUMBER

0 2000 4000 6000 FEET
0 600 1200 1800 METRES

YEAR OF SURVEY 1975-77

COASTAL ZONE - LAND USE

IMPERIAL BEACH QUADRANGLE
(PARTIAL)


CALIFORNIA DEPARTMENT OF WATER RESOURCES
THE RESOURCES AGENCY



NOAA COASTAL SERVICES CENTER LIBRARY
3 6668 00002 1529