TALBOT COUNTY
PUBLIC LAND STUDY

MARYLAND WP 1991

HD
1291
.T3
T35
1991



TALBOT COUNTY

PUBLIC LANDING STUDY

US Department of Commerce
NOAA Coastal Services Center Library
2234 South Hobson Avenue
Charleston, SC 29405-2413

HD1291.T3 T35 1991

TALBOT COUNTY PUBLIC LANDING SURVEY

1. Black Walnut Cove
2. Dogwood Harbour, Tilghman
3. Tongers Basin, Tilghman
4. Sherwood Pier
5. Lowes Wharf Landing
6. Bayshore Road at Wittman
7. Cummings Creek Landing, Wittman
8. Tilghman Creek Landing, Claiborne
9. Eastern Bay Landing at Claiborne
10. Jetty Landing at Claiborne
11. Grace Creek Landing near Bozman
12. Balls Creek Landing near Neavitt
13. Oak Creek Landing at Newcomb
14. Bellevue Landing
15. Miles River Bridge Landing
16. Tunnis Mills Bridge Landing
17. Villa Road Landing, Glebe Villa
18. Skipton Creek Landing
19. Wye Landing
20. Easton Point Landing
21. Trappe Landing, La Trappe Creek
22. Windy Hill Landing
23. Kingston Landing
24. New Bridge, Tuckahoe Creek
25. Reese's Landing
26. Covey's Landing
27. Black Walnut Point
28. Bar Neck Landing

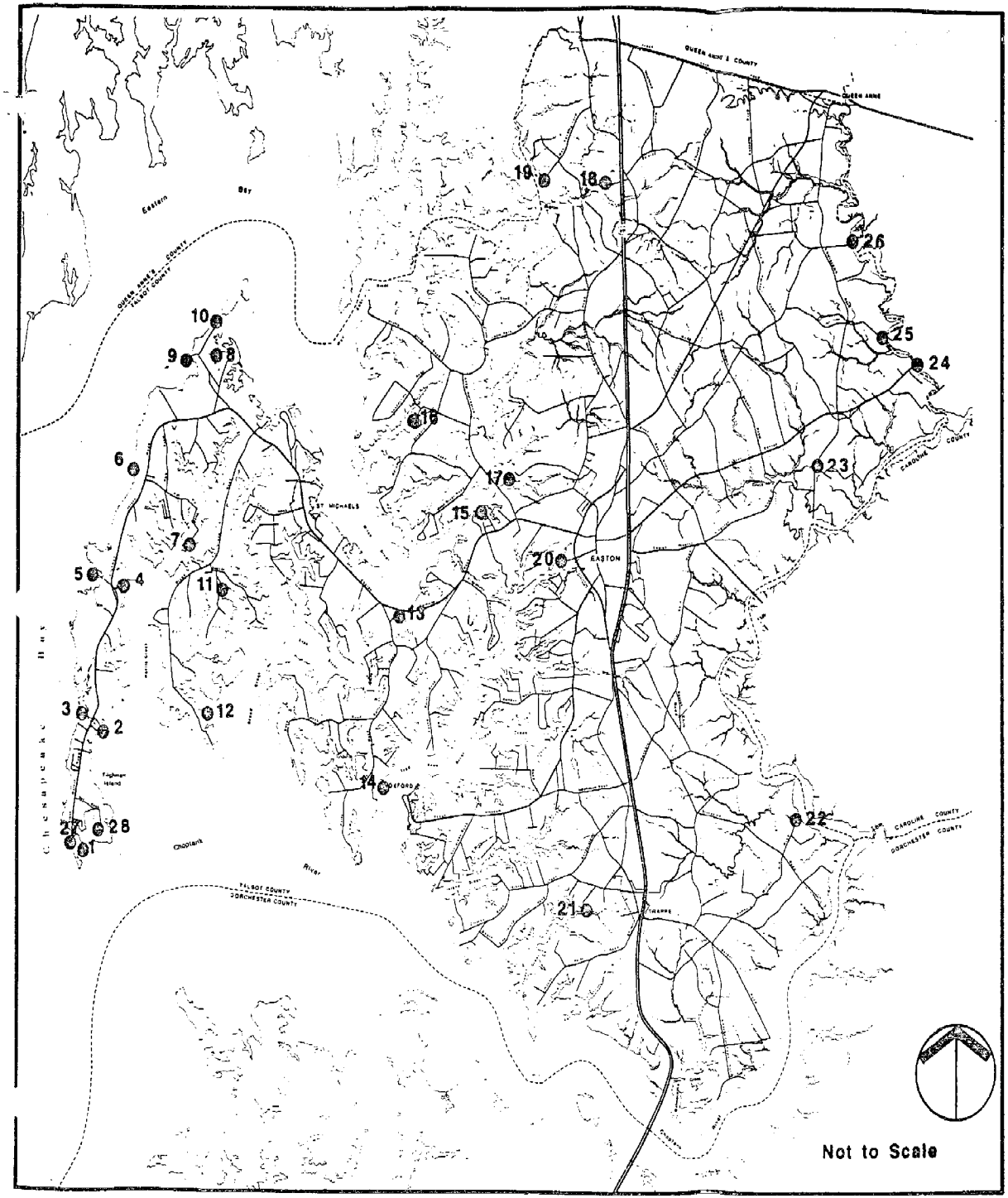

TALBOT COUNTY PUBLIC LANDING MAP

1. Black Walnut Cove
2. Dogwood Harbour, Tilghman
3. Tongers Basin, Tilghman
4. Sherwood Pier
5. Lowes Wharf Landing
6. Bayshore Road at Wittman
7. Cummings Creek Landing, Wittman
8. Tilghman Creek Landing, Claiborne
9. Eastern Bay Landing at Claiborne
10. Jetty Landing at Claiborne
11. Grace Creek Landing near Bozman
12. Balls Creek Landing near Neavitt
13. Oak Creek Landing at Newcomb
14. Bellevue Landing
15. Miles River Bridge Landing
16. Tunnis Mills Bridge Landing
17. Villa Road Landing, Glebe Villa
18. Skipton Creek Landing
19. Wye Landing
20. Easton Point Landing
21. Trappe Landing, La Trappe Creek
22. Windy Hill Landing
23. Kingston Landing
24. New Bridge, Tuckahoe Creek
25. Reese's Landing
26. Covey's Landing
27. Black Walnut Point
28. Bar Neck Landing

BLACK WALNUT COVE

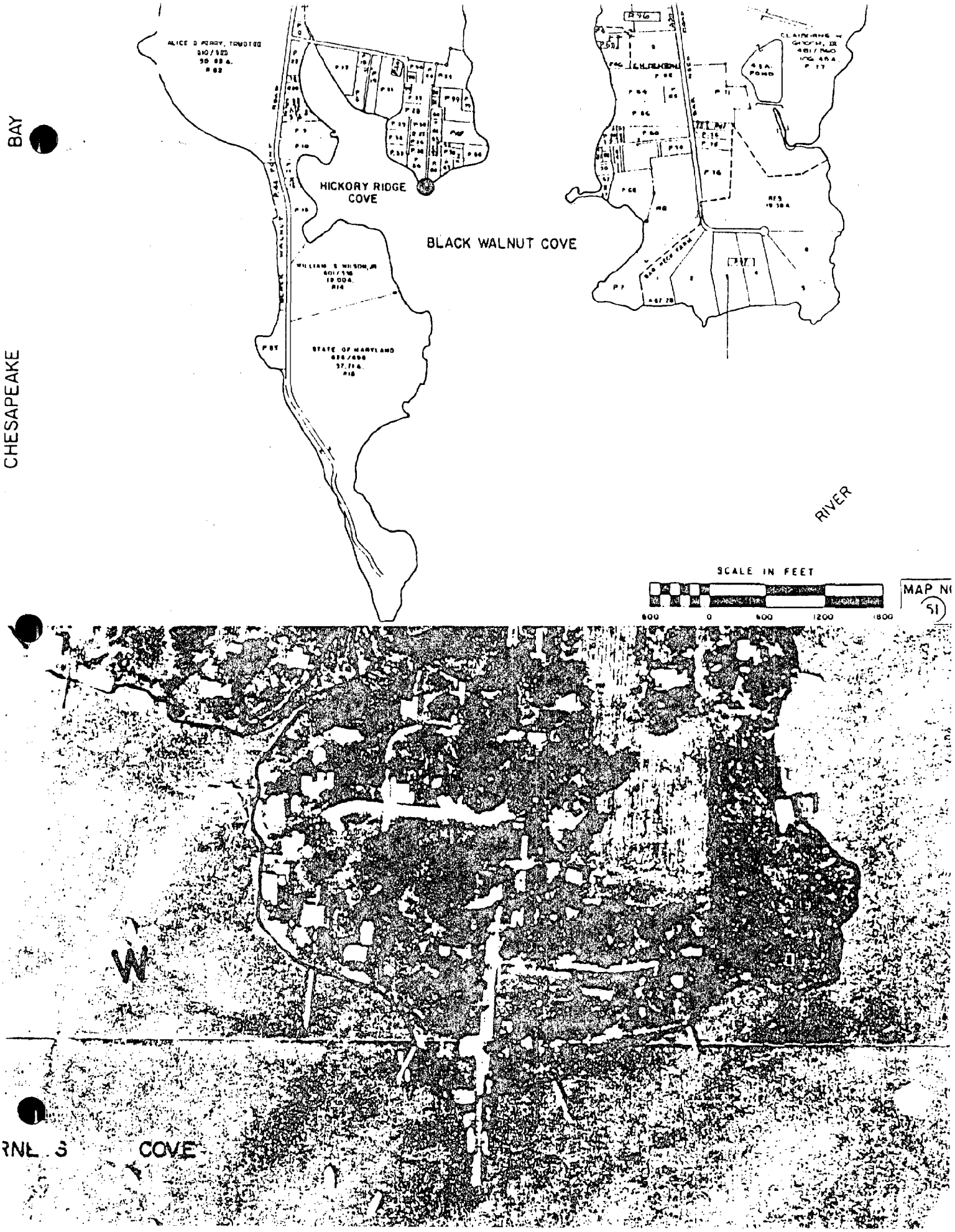
BAY
CHESAPEAKE
HICKORY RIDGE COVE
BLACK WALNUT COVE
RIVER
SCALE IN FEET
600 0 600 1200 1800
W
COVE




9284

DOGWOOD HARBOUR, TILGHMAN

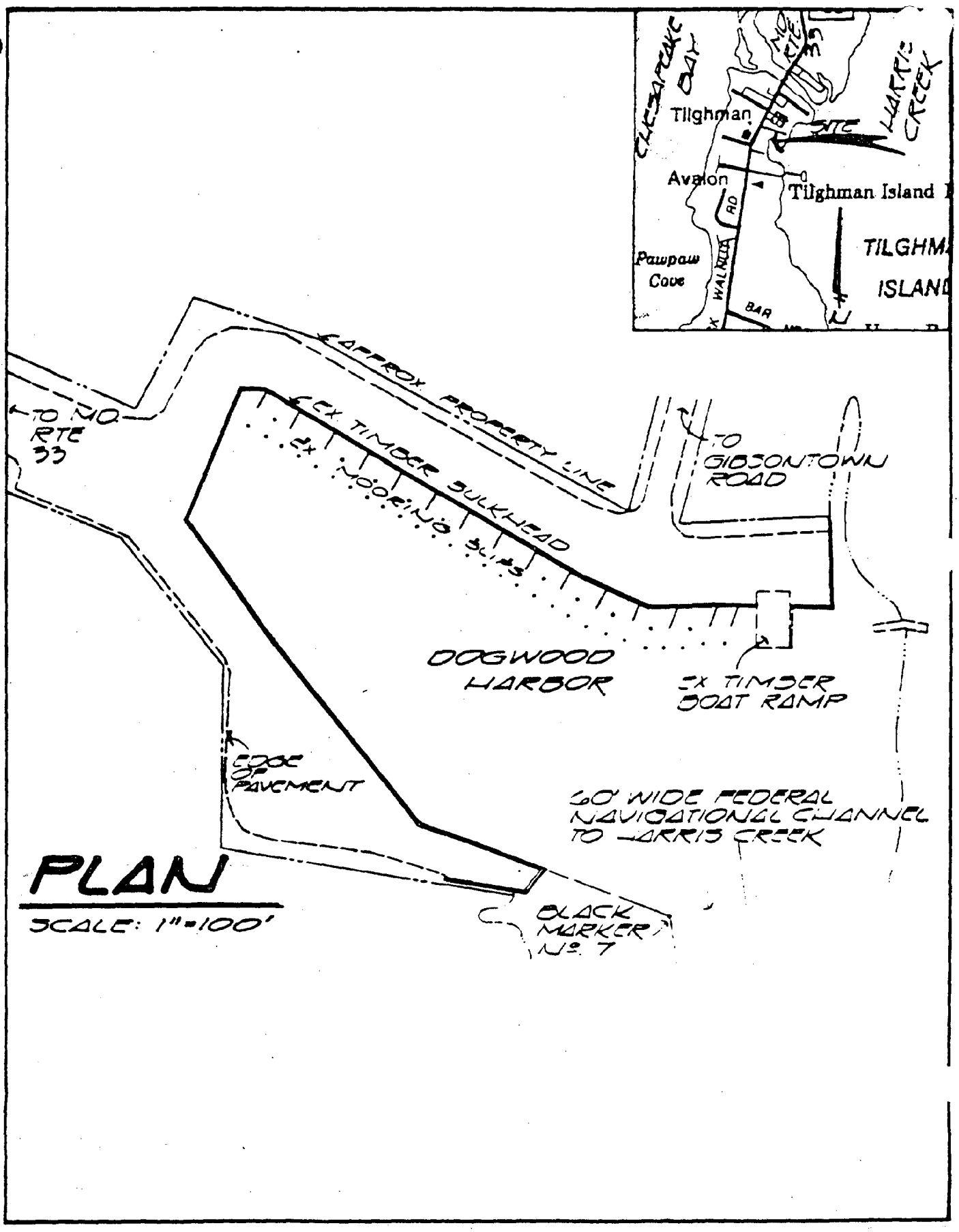
CHESAPEAKE BAY
Tilghman
Avalon
Tilghman Island
HARRIS CREEK
SITE
Pawpaw Cove
WALNUT
RD
BAR
TILGHMAN ISLAND
APPROX. PROPERTY LINE
TO NO. RTE 33
EX. TIMBER BULKHEAD
EX. MOORING BUOYS
TO GIBSONTOWN ROAD
DOGWOOD HARBOR
EX. TIMBER BOAT RAMP
EDGE OF PAVEMENT
60' WIDE FEDERAL NAVIGATIONAL CHANNEL TO HARRIS CREEK
BLACK MARKER No. 7
PLAN
SCALE: 1" = 100'

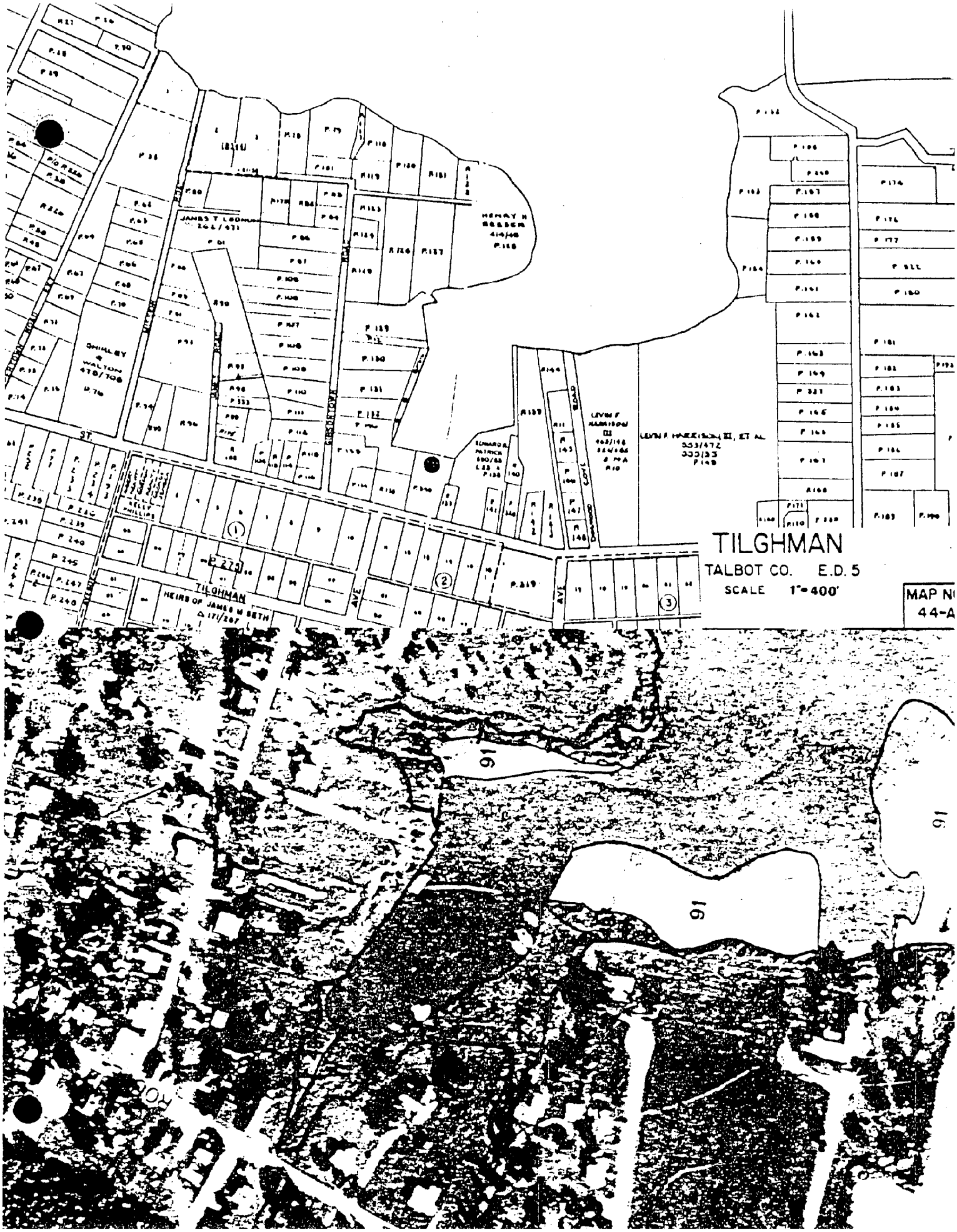
TILGHMAN
TALBOT CO. E.D. 5
SCALE 1"=400'
MAP N
44-A
HENRY H BEESER
414/48
JAMES T LEDNUM
SHIRLEY & WALTON
478/708
LEVIN F HARRISON III
LEVIN F. HARRISON III, ET AL
553/472
555/55
TILGHMAN
HEIRS OF JAMES M SETH
171/207
KELLY PHILLIPS
ST.
AVE
91




LEWIS







TONGERS BASIN, TILGHMAN

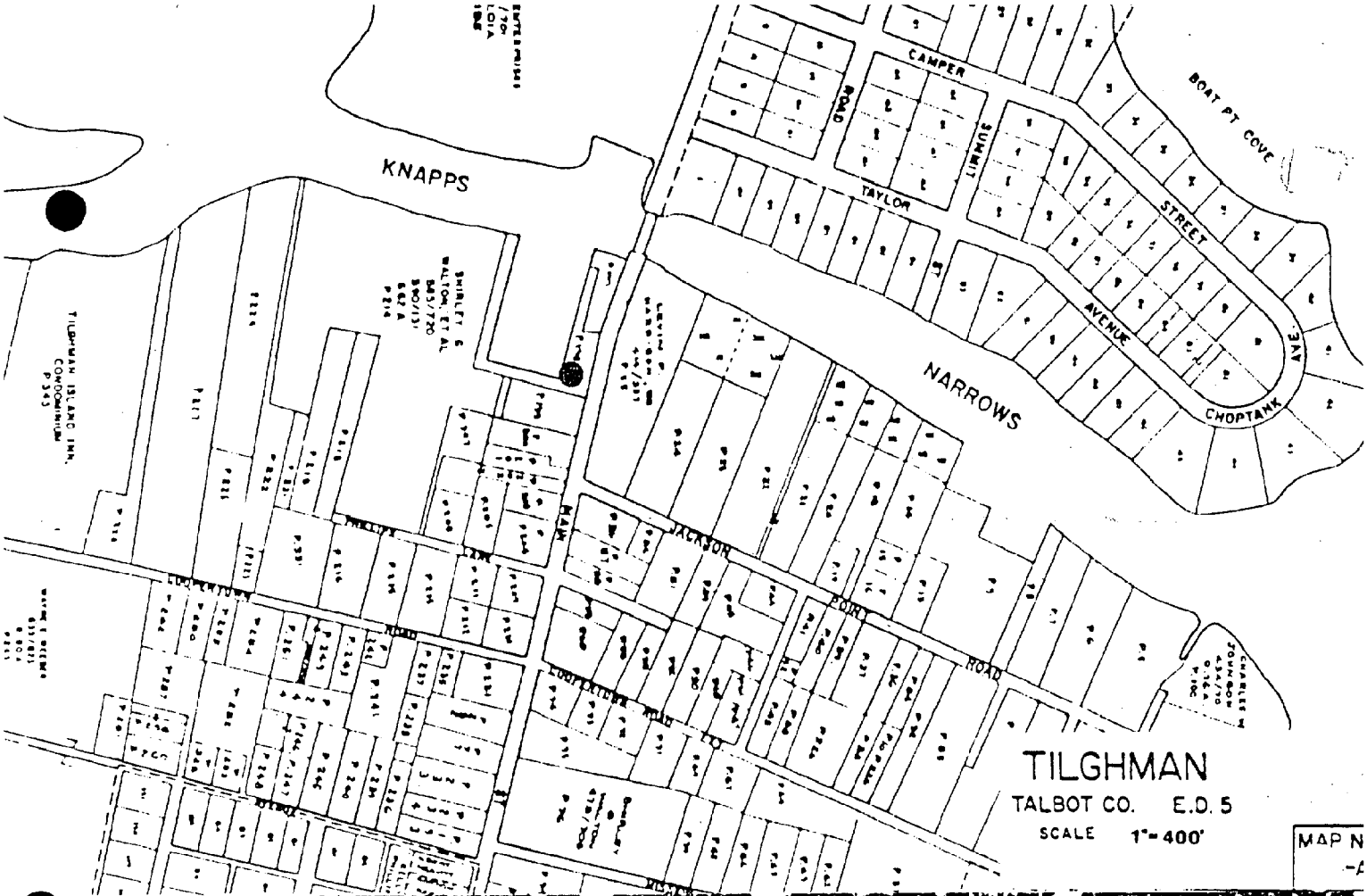
KNAPPS
NARROWS
CAMPER
TAYLOR
LEWIS
BOAT PT COVE
STREET
AVENUE
CHOPTANK
AVE
JACKSON
POINT
ROAD
LOOKERMAN
TILGHMAN
TALBOT CO. E.D. 5
SCALE 1"=400'




CRYSTAL LYN



EXXON

SHERWOOD PIER

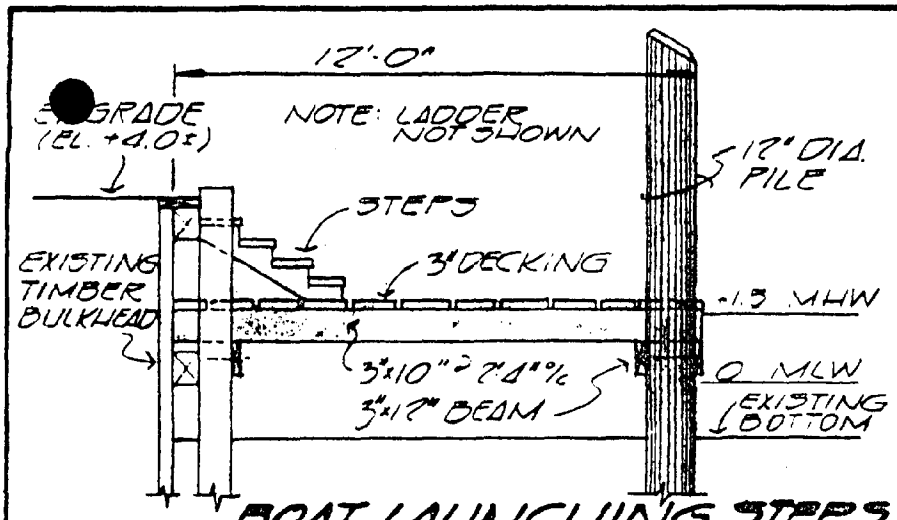

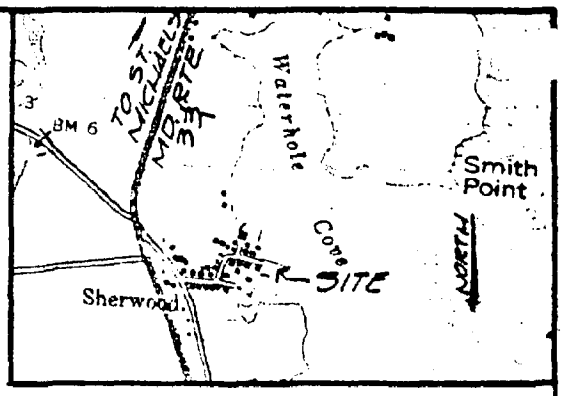

VICINITY MAP: 1" = 2000'
(TAKEN FR. CLAIBORNE QUAD.)

BOAT LAUNCHING STEPS DETAIL 1" = 4'-0"

0 SCALE IN FT. 4

CALVIN R. SANDERS
10122 GALSWORTH PLACE
BETHESDA,
MD. 20817

PROPERTY OF:
W. ROSS
DOUGLASS
BOX 27
SHERWOOD,
MD. 21665



PLAN 1" = 50'

0 SCALE IN FEET 50

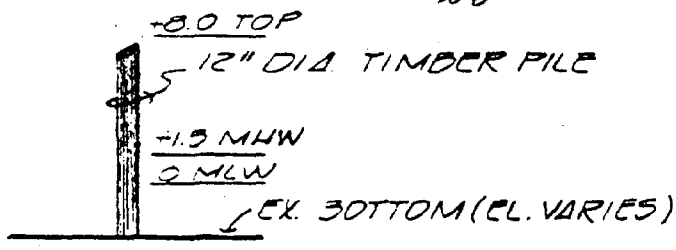

NEW PILE DETAIL
NO SCALE

NOTES:
1. HARBOR LIMIT LINES ARE NOT ESTABLISHED.
2. SOUNDINGS ARE IN FEET AND REFER TO MEAN LOW WATER.
3. TIDAL RANGE IS 1.5 FEET.
4. THIS DRAWING IS FOR OUTLINE PURPOSES ONLY. DESIGN DRAWINGS SHALL BE PROVIDED SEPARATELY.

PERMIT APPLICATION BY:
COUNTY COUNCIL OF TALBOT COUNTY
c/o DEPT. PUBLIC WORKS
COURT HOUSE
EASTON, MD. 21601

PLANNED PILE REPLACEMENT, NEW MOORING PILES, AND NEW BOAT LAUNCHING STEPS

IN: WATERHOLE COVE
NEAR: SHERWOOD
TALBOT COUNTY, MARYLAND
APPL. BY: COUNTY COUNCIL OF TALBOT COUNTY

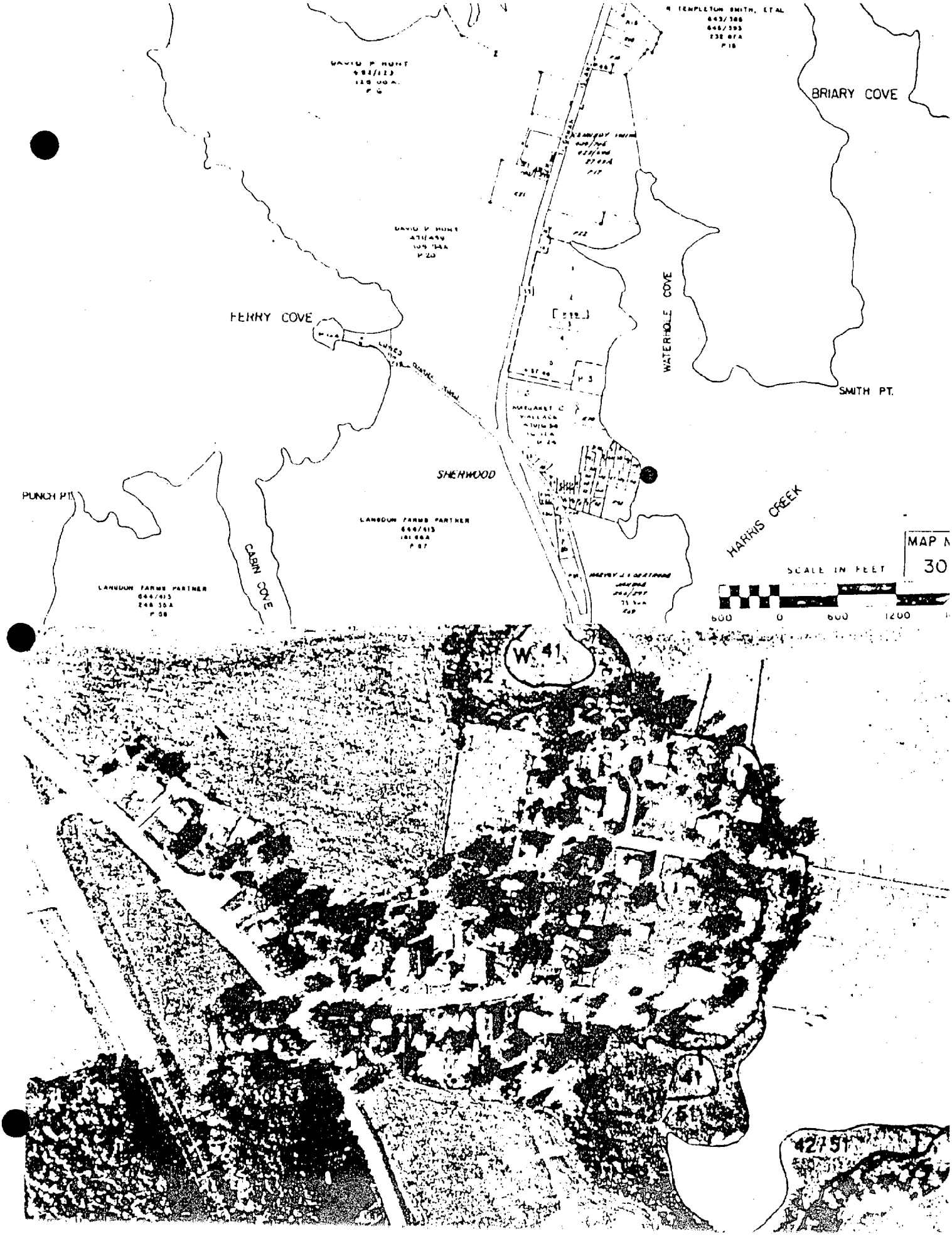
BRIARY COVE
WATERHOLE COVE
SMITH PT.
FERRY COVE
SHERWOOD
PUNCH PT.
CABIN COVE
HARRIS CREEK
SCALE IN FEET
600 0 600 1200
W 41
41
42/51
42/51







LOWES WHARF ROAD LANDING

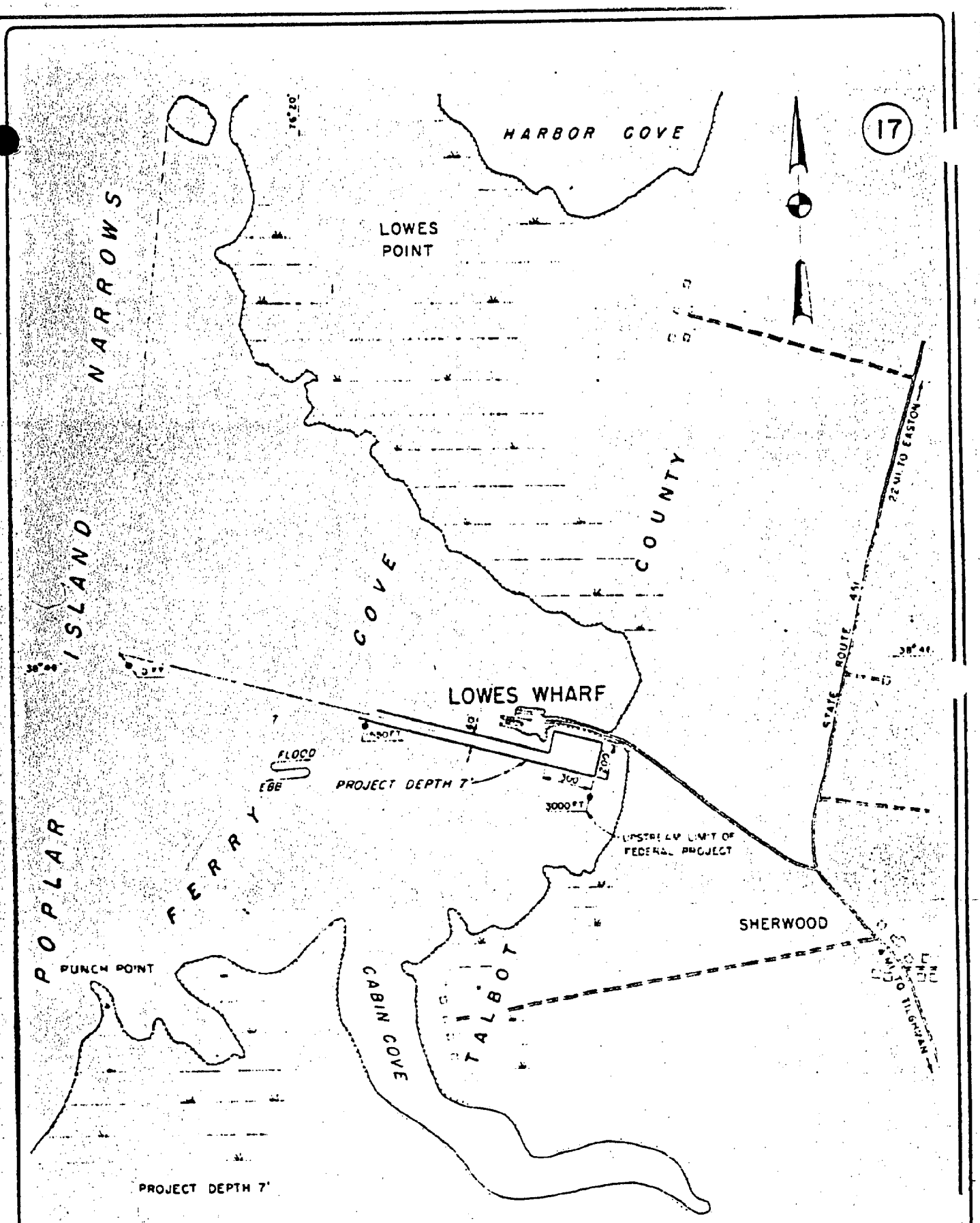

ANCHORAGE AT LOWES WHARF
TALBOT COUNTY, MD.

REVISED SEPTEMBER 1985

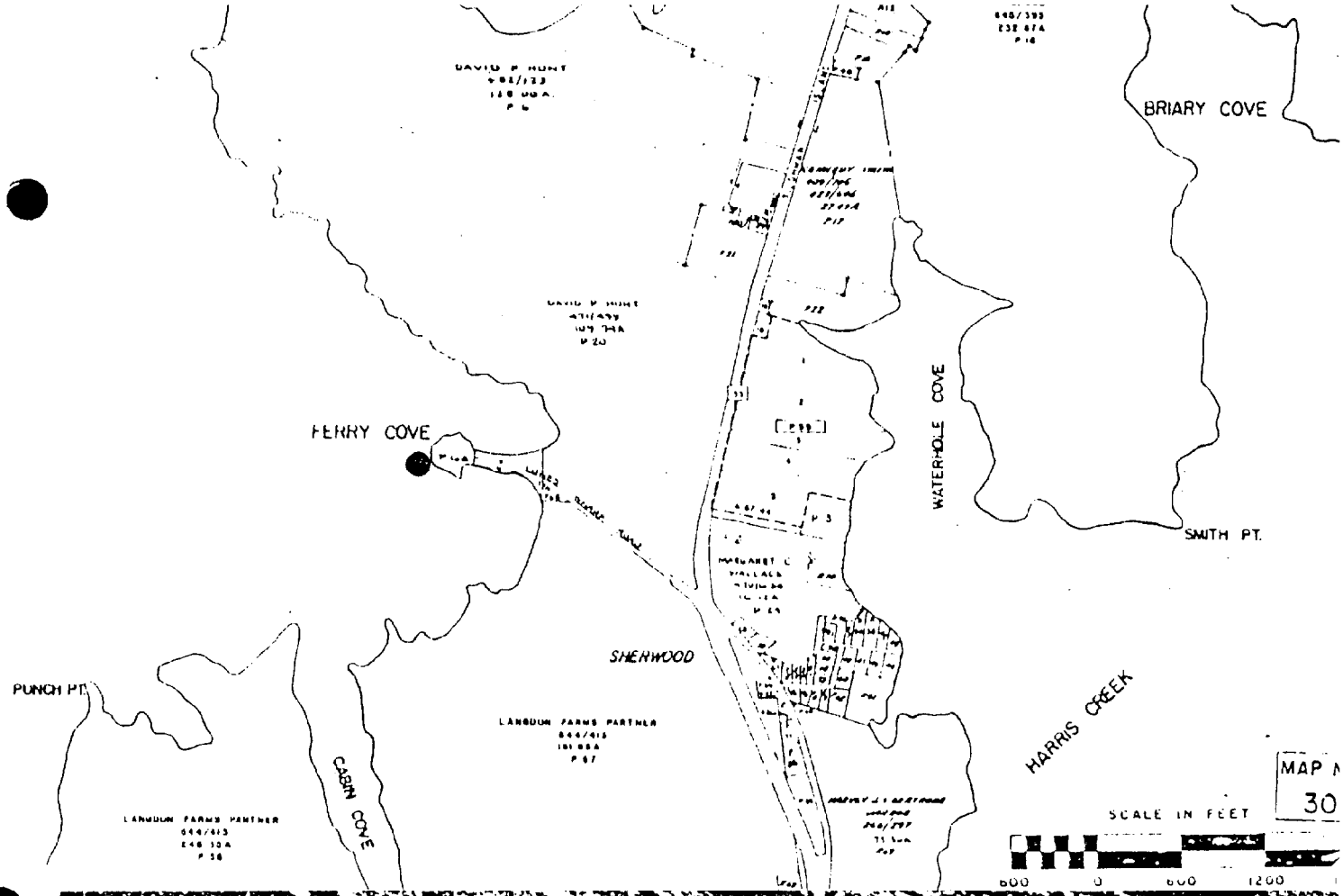
BRIARY COVE
FERRY COVE
WATERHOLE COVE
SMITH PT.
SHERWOOD
PUNCH PT.
CABIN COVE
HARRIS CREEK
SCALE IN FEET
600 0 600 1200







BAYSHORE ROAD AT WITTMAN

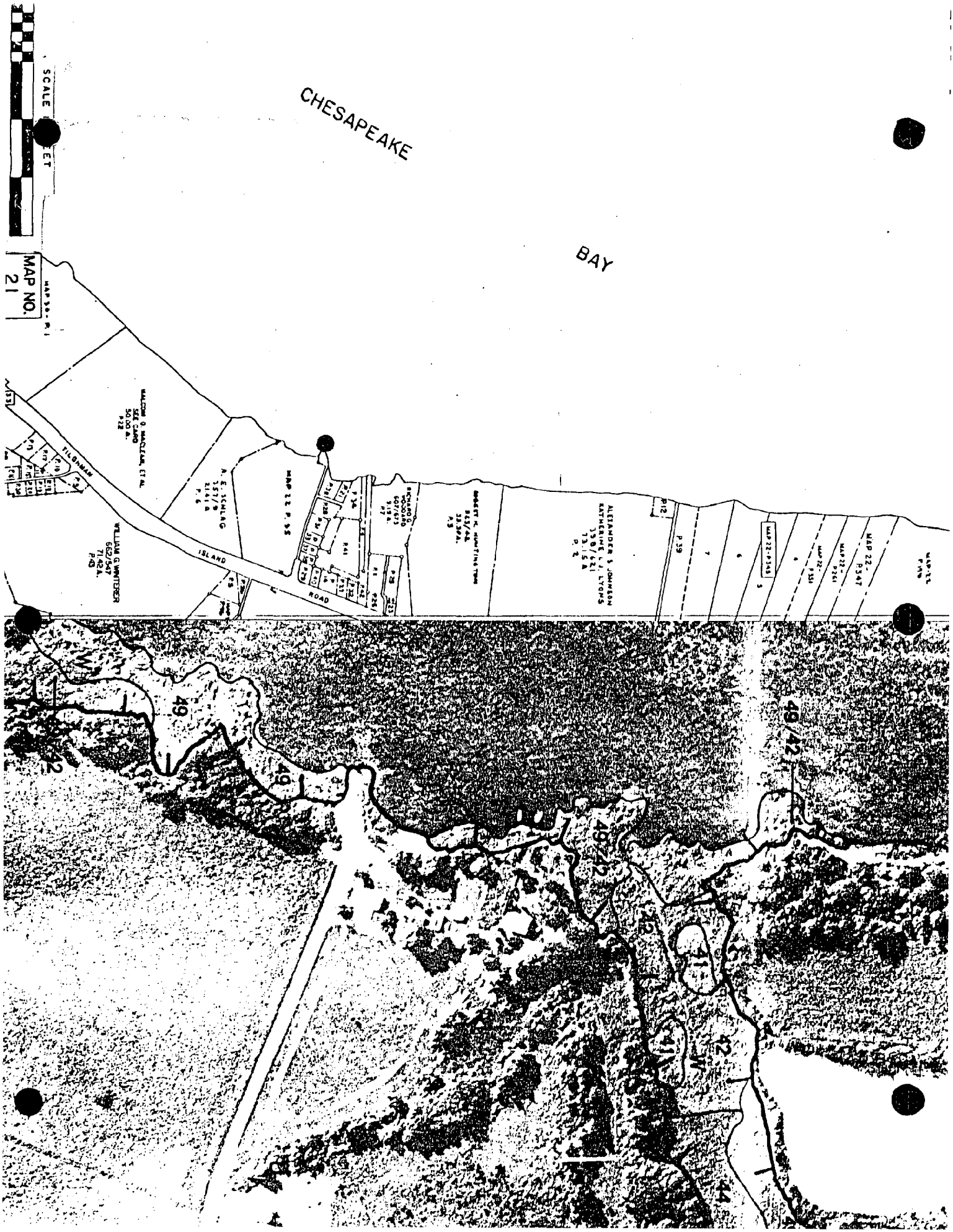

CHESAPEAKE
BAY
MAP NO.
21
SCALE
ISLAND
ROAD
TILGHMAN
49
49/42
41
42
44





CUMMINGS CREEK LANDING,

WITTMAN

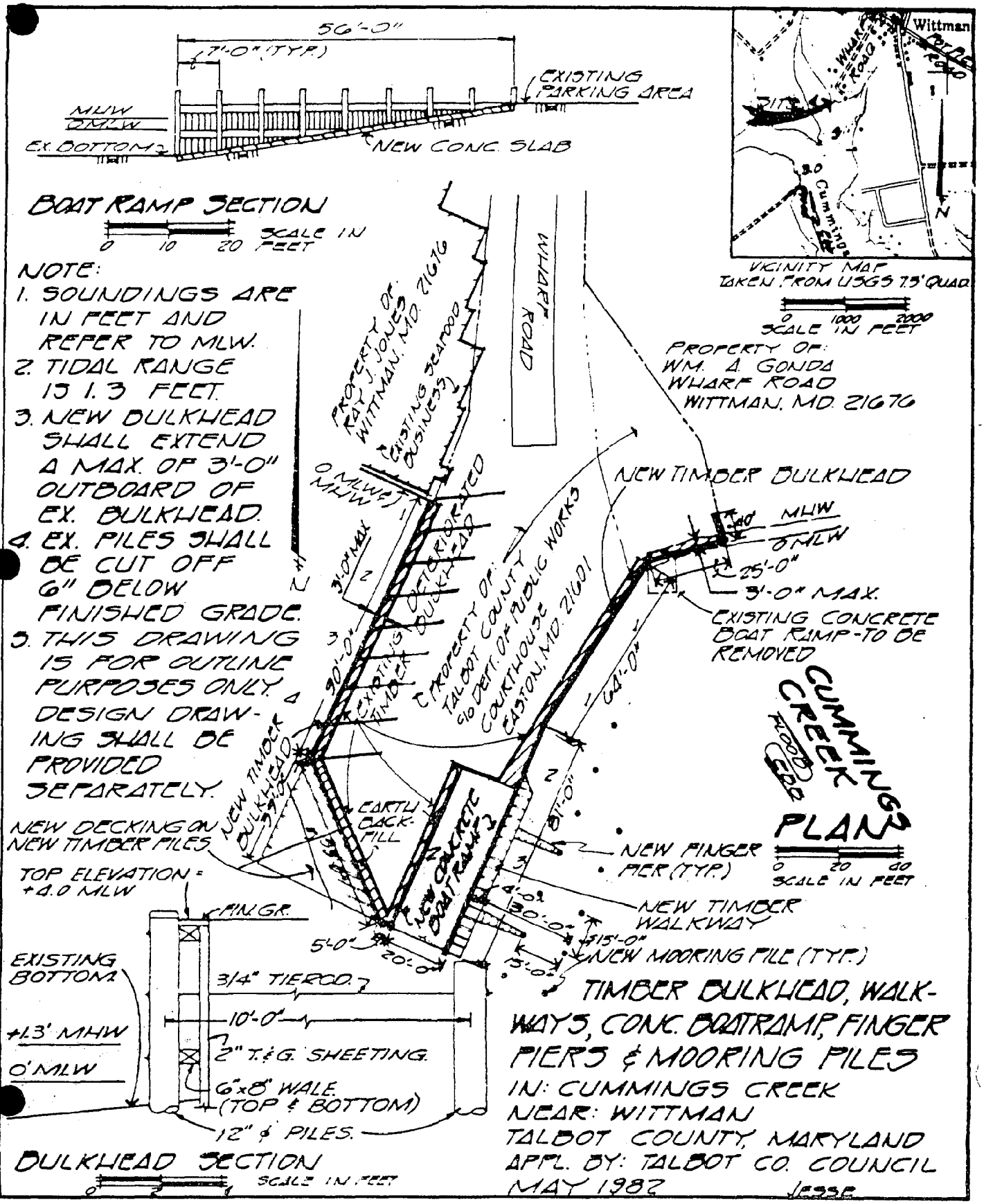

56'-0"
7'-0" (TYP.)
EXISTING PARKING AREA
MHW
0 MLW
EX. BOTTOM
NEW CONC. SLAB
BOAT RAMP SECTION
SCALE IN FEET
0 10 20
NOTE:
1. SOUNDINGS ARE IN FEET AND REFER TO MLW.
2. TIDAL RANGE IS 1.3 FEET.
3. NEW BULKHEAD SHALL EXTEND A MAX. OF 3'-0" OUTBOARD OF EX. BULKHEAD.
4. EX. PILES SHALL BE CUT OFF 6" BELOW FINISHED GRADE.
5. THIS DRAWING IS FOR OUTLINE PURPOSES ONLY. DESIGN DRAWING SHALL BE PROVIDED SEPARATELY.
Wittman
WHARF ROAD
Cummings
VICINITY MAP TAKEN FROM USGS 7.5' QUAD
0 1000 2000
SCALE IN FEET
PROPERTY OF: WM. A. GONDA WHARF ROAD WITTMAN, MD. 21676
PROPERTY OF: RAY J. JONES WITTMAN, MD. 21676
EXISTING SEAFOOD BUSINESS
WHARF ROAD
0 MLW & MHW
3'-0" MAX
EXISTING DETERIORATED TIMBER BULKHEAD
PROPERTY OF: TALBOT COUNTY c/o DEPT. OF PUBLIC WORKS COURTHOUSE EASTON, MD. 21601
NEW TIMBER BULKHEAD
MHW
0 MLW
25'-0"
3'-0" MAX.
EXISTING CONCRETE BOAT RAMP-TO BE REMOVED
CUMMINGS CREEK
FLOOD
EDD
PLAN
0 20 40
SCALE IN FEET
90'-0"
64'-0"
81'-0"
NEW TIMBER BULKHEAD
EARTH BACK-FILL
NEW CONCRETE BOAT RAMP
NEW DECKING ON NEW TIMBER PILES
NEW FINGER PIER (TYP.)
NEW TIMBER WALKWAY
NEW MOORING PILE (TYP.)
5'-0"
20'-0"
30'-0"
15'-0"
15'-0"
TOP ELEVATION = +4.0 MLW
FIN. GR.
EXISTING BOTTOM
3/4" TIERCD.
10'-0"
+1.3' MHW
0' MLW
2" T.&G. SHEETING.
6"x8" WALE. (TOP & BOTTOM)
12" ϕ PILES.
BULKHEAD SECTION
SCALE IN FEET
TIMBER BULKHEAD, WALKWAYS, CONC. BOATRAMP, FINGER PIERS & MOORING PILES
IN: CUMMINGS CREEK
NEAR: WITTMAN
TALBOT COUNTY, MARYLAND
APPL. BY: TALBOT CO. COUNCIL
MAY 1982
JESSE

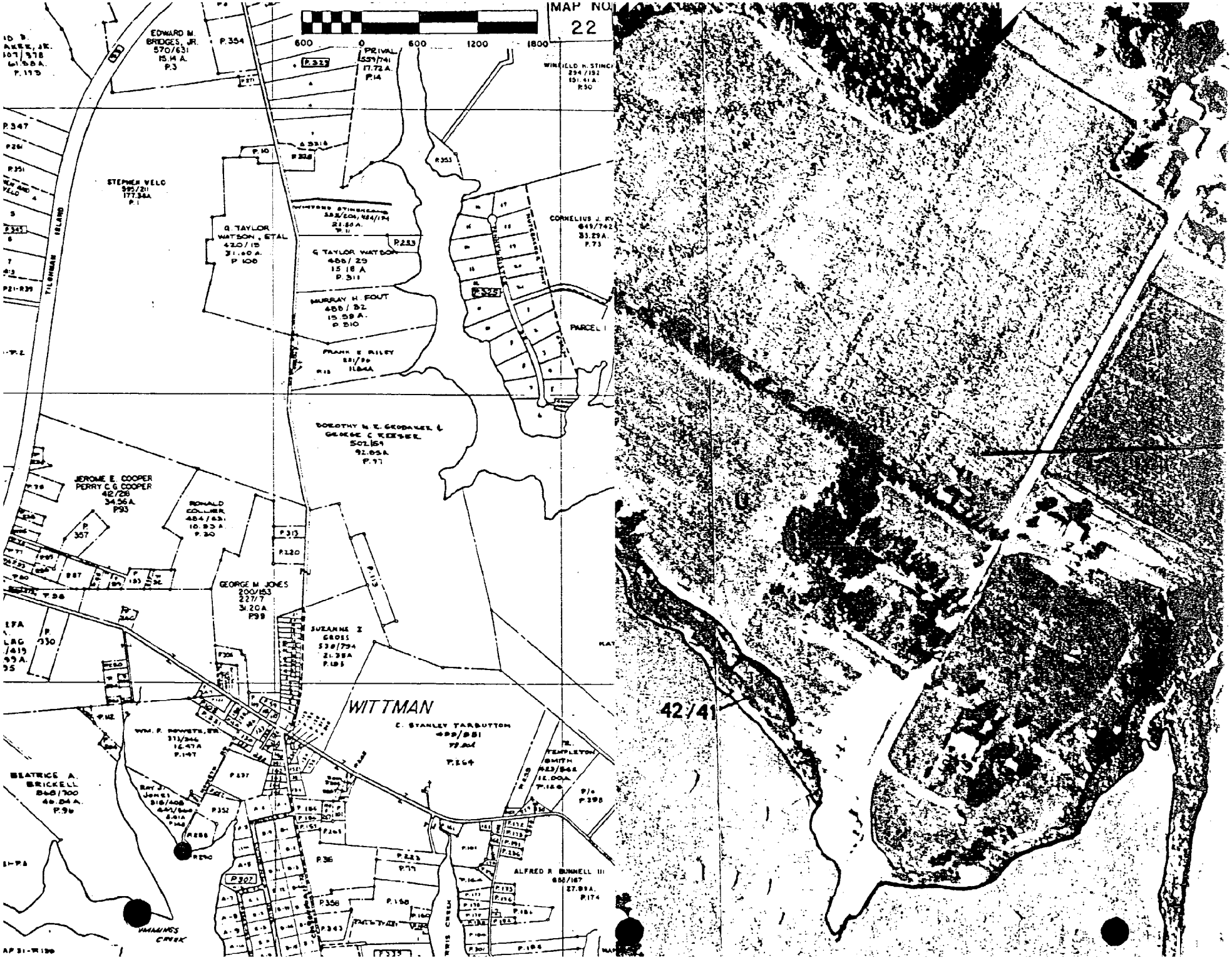
MAP NO
22
600
0
600
1200
1800
EDWARD M. BRIDGES, JR.
570/631
15.14 A.
P.3
P.354
PRIVAL
559/741
17.72 A.
P.14
WINFIELD H. STINCH
294/192
151.41 A.
P.50
STEPHEN VELO
595/211
177.34A
P.1
TILGHMAN ISLAND
G. TAYLOR WATSON, ETAL
420/15
31.60 A.
P.108
G. TAYLOR WATSON
488/29
15.18 A
P.311
MURRAY H. FOUT
488/32
15.59 A.
P.310
FRANK E. RILEY
CORNELIUS J. KY
649/742
33.29A.
P.73
PARCEL I
DOROTHY N. E. GROBAKER &
GEORGE C. KEESER
502/159
92.85A
P.97
JEROME E. COOPER
PERRY C. G. COOPER
412/218
34.56A.
P.93
RONALD COLLIER
484/631
16.93 A.
P.20
GEORGE M. JONES
200/153
227/7
31.20A.
P.99
SUZANNE I. GROSS
538/794
21.35A
P.195
WITTMAN
C. STANLEY TARBUTTON
499/881
P.264
WM. F. POWETS, JR.
373/346
16.47A
P.147
BEATRICE A. BRICKELL
868/700
46.84A.
P.96
RAY J. JONES
316/408
ALFRED R. BUNNELL III
685/167
27.89A.
P.174
VIMMINGS CREEK
42/41

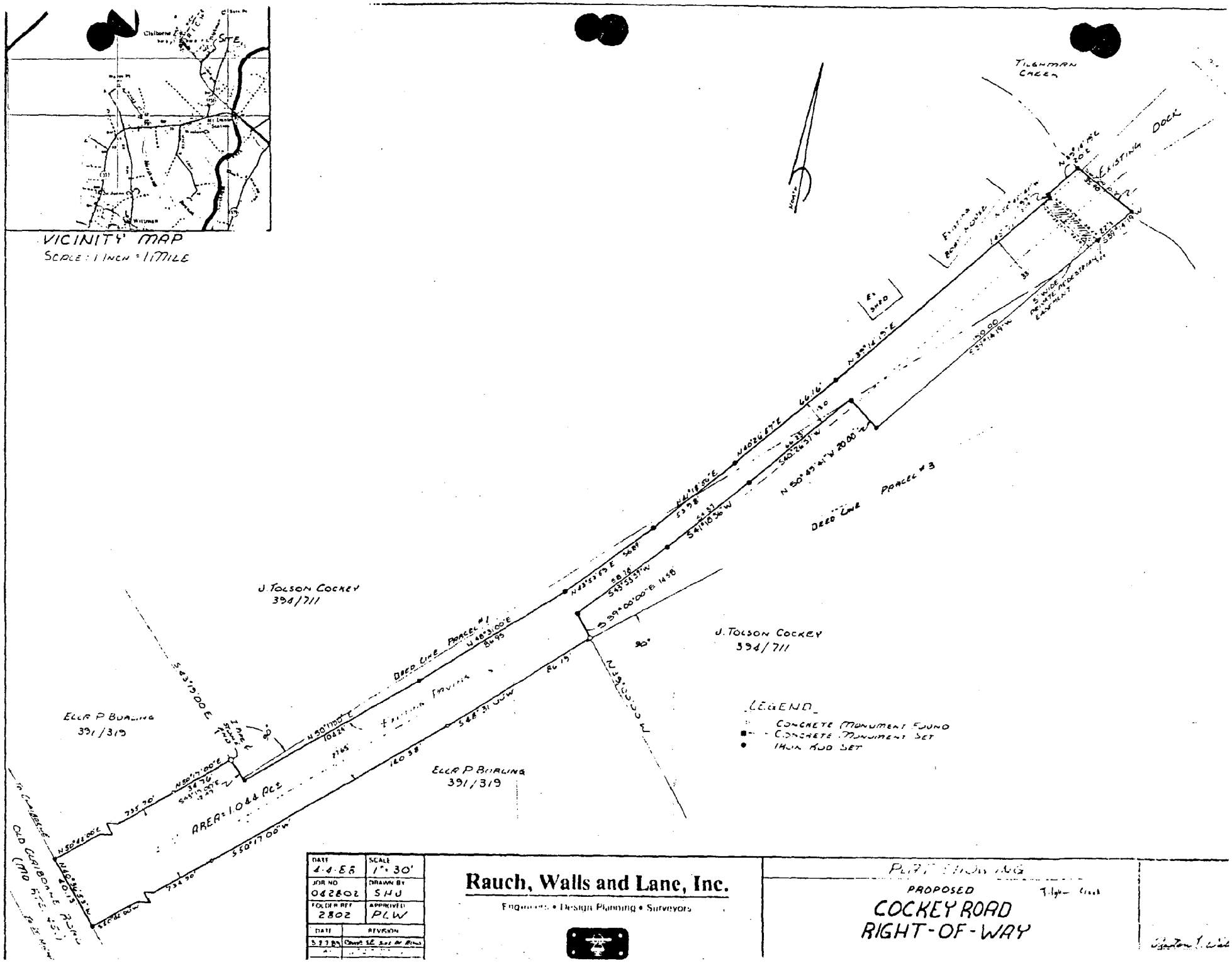
VICINITY MAP
SCALE: 1 INCH = 1 MILE
SITE
TILGHMAN CREEK
EXISTING DOCK
EXISTING BOAT HOUSE
EX SHED
S WIDE PRIVATE PEDESTRIAN EASEMENT
DEED LINE PARCEL #3
DEED LINE PARCEL #1
J. TOLSON COCKEY
394/711
J. TOLSON COCKEY
394/711
ELLA P BUALING
391/319
ELLA P BUALING
391/319
AREA = 1.044 ACE
EXISTING PAVING
OLD CLAIBORNE ROAD
LEGEND
CONCRETE MONUMENT FOUND
CONCRETE MONUMENT SET
IRON ROD SET
DATE 4-4-88
SCALE 1" = 30'
JOB NO 042802
DRAWN BY SHJ
FOLDER REF 2802
APPROVED PLW
DATE
REVISION
Rauch, Walls and Lane, Inc.
Engineers • Design Planning • Surveyors
PLAT SHOWING
PROPOSED
COCKEY ROAD
RIGHT-OF-WAY

THIS
FACILITY
FINANCED BY
DEPARTMENT OF
NATURAL RESOURCES
WATERWAY
IMPROVEMENT DIVISION
IN COOPERATION WITH
THE COUNTY GOVERNMENT
YOUR BOAT TAX AT WORK

TILGHMAN CREEK LANDING, CLAIBORNE

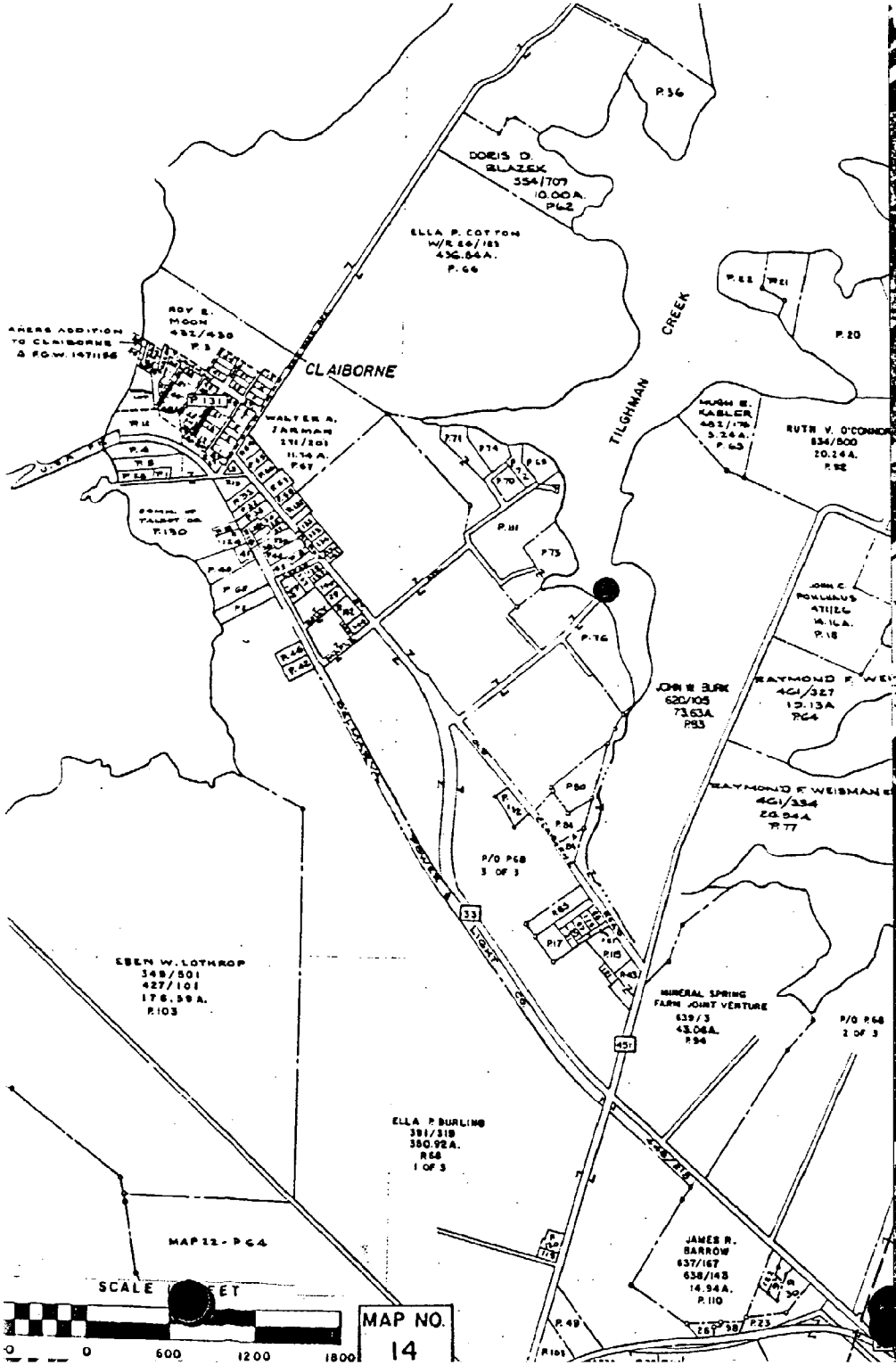

CLAIBORNE
TILGHMAN CREEK
DORIS D. BLAZEK 554/707 10.00A. P62
ELLA P. COTTON W/R 26/183 436.84A. P.66
ROY E. MOON 432/430 P.3
WALTER A. JARMAN 271/201 11.74A. P67
P.36
P.20
P.131
P.4
P.5
P.130
P.71
P.74
P.70
P.69
P.111
P.73
P.76
P.80
P.84
P.17
P.115
P.43
P.22
P.21
P.63
P.18
P.77
P.68
P.42
P.46
P.49
P.23
P.30
P.103
P.64
P.68
P.68 3 OF 3
P/O P68 3 OF 3
P/O P.68 2 OF 3
JOHN W. BURK 620/105 73.63A. P.93
RAYMOND F. WEISMAN 461/334 20.94A. P.77
MINERAL SPRING FARM JOINT VENTURE 639/3 43.06A. P.94
EBEN W. LOTHROP 349/501 427/101 176.59A. P.103
ELLA P. BURLING 391/319 380.92A. R68 1 OF 3
JAMES R. BARROW 637/167 638/143 14.94A. P.110
MAP 22 - P64
SCALE
0 600 1200 1800
MAP NO. 14



EASTERN BAY LANDING AT CLAIBORNE

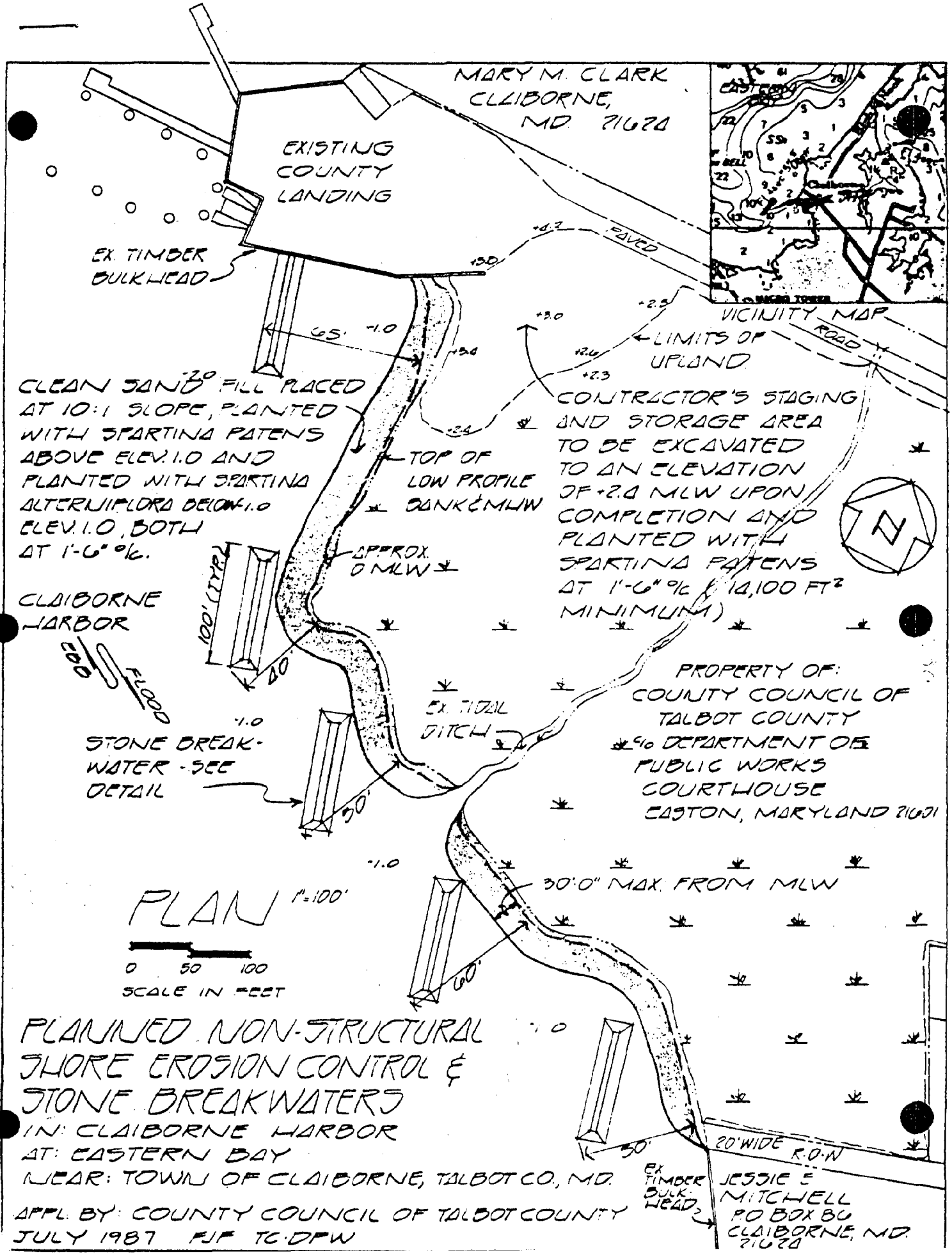
MARY M. CLARK
CLAIBORNE,
MD. 21620
EXISTING
COUNTY
LANDING
EX. TIMBER
BULKHEAD
PAVED
VICINITY MAP
ROAD
LIMITS OF
UPLAND
65'
CLEAN SAND FILL PLACED
AT 10:1 SLOPE, PLANTED
WITH SPARTINA PATENS
ABOVE ELEV. 1.0 AND
PLANTED WITH SPARTINA
ALTERNIFLORA BELOW 1.0
ELEV. 1.0, BOTH
AT 1'-6" o/c.
TOP OF
LOW PROFILE
BANK & MLW
CONTRACTOR'S STAGING
AND STORAGE AREA
TO BE EXCAVATED
TO AN ELEVATION
OF +2.0 MLW UPON
COMPLETION AND
PLANTED WITH
SPARTINA PATENS
AT 1'-6" o/c (14,100 FT²
MINIMUM)
APPROX.
0 MLW
100' (TYP.)
40'
CLAIBORNE
HARBOR
EBB
FLOOD
EX. TIDAL
DITCH
STONE BREAK-
WATER - SEE
DETAIL
50'
PROPERTY OF:
COUNTY COUNCIL OF
TALBOT COUNTY
c/o DEPARTMENT OF
PUBLIC WORKS
COURTHOUSE
EASTON, MARYLAND 21601
30'-0" MAX. FROM MLW
PLAN 1"=100'
0 50 100
SCALE IN FEET
60'
50'
20' WIDE R.O.W.
EX. TIMBER
BULKHEAD
JESSIE E
MITCHELL
PO BOX 80
CLAIBORNE, MD.
21620
PLANNED NON-STRUCTURAL
SHORE EROSION CONTROL &
STONE BREAKWATERS
IN: CLAIBORNE HARBOR
AT: EASTERN BAY
NEAR: TOWN OF CLAIBORNE, TALBOT CO., MD.
APPL. BY: COUNTY COUNCIL OF TALBOT COUNTY
JULY 1987 FJF TC·DPW


CLAIBORNE

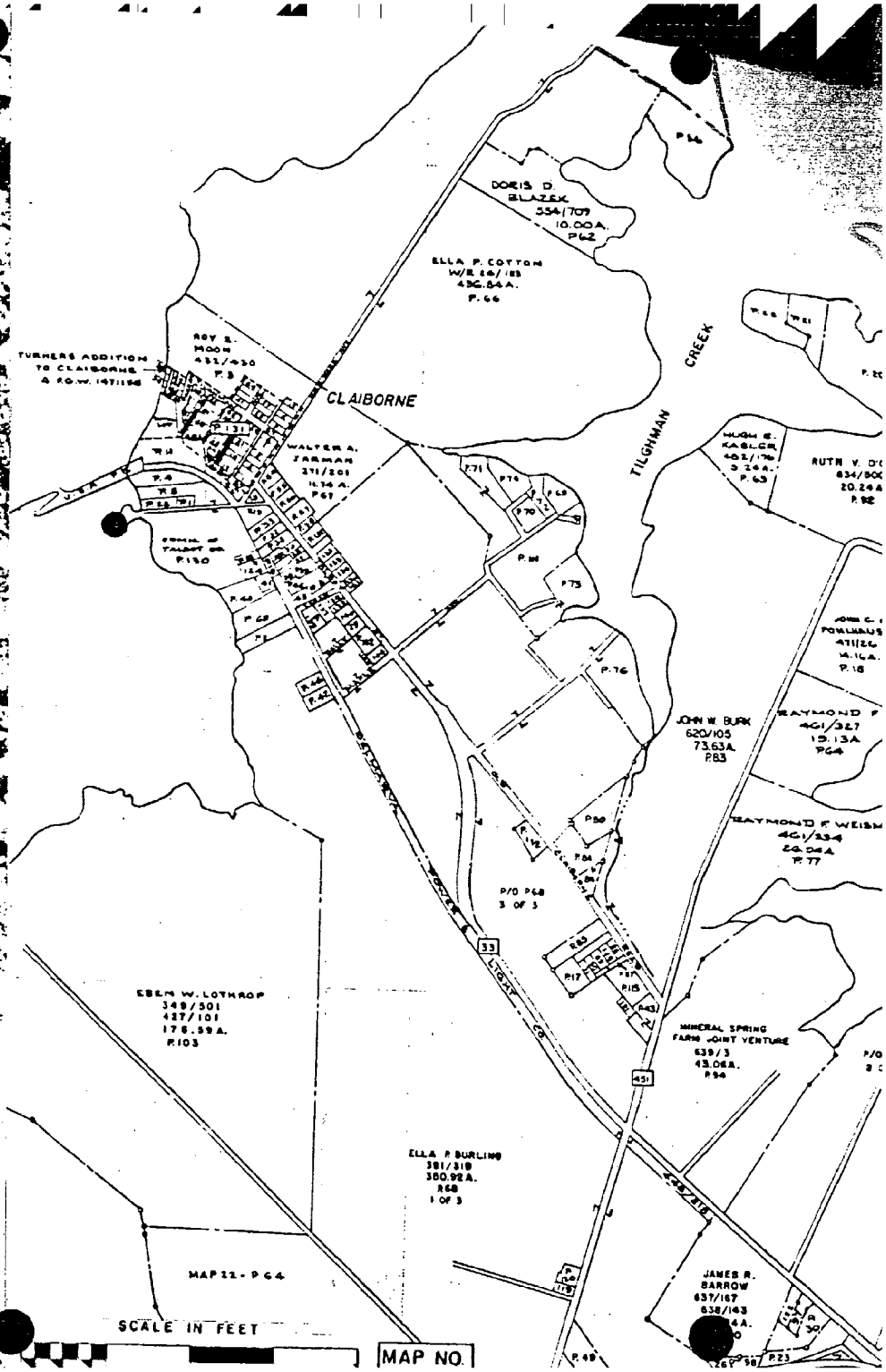
DORIS D. BLAZEK
554/709
10.00A.
P62
ELLA P. COTTON
W/R 26/183
436.84A.
P.66
TURNERS ADDITION TO CLAIBORNE
ROY E. MOON
432/430
P.3
CLAIBORNE
WALTER A. JARMAN
271/201
11.74 A.
P67
TILGHMAN CREEK
HUGH E. KABLER
482/176
5.24A.
P.63
RUTH V. D'
834/500
20.24A
P.92
P.130
P.76
JOHN W. BURK
620/105
73.63A.
P.83
RAYMOND F.
461/327
19.13A
P64
RAYMOND F. WEISM
461/334
26.04A
P.77
P/O P68
3 OF 3
33
EBEN W. LOTHROP
349/501
427/101
176.59A.
P.103
MINERAL SPRING FARM JOINT VENTURE
639/3
43.06A.
P.94
451
ELLA P. BURLING
381/319
380.92A.
P68
1 OF 3
MAP 22 - P64
JAMES R. BARROW
637/167
638/143
SCALE IN FEET
MAP NO.




NO
PARKING
ANY
TIME



JETTY LANDING AT CLAIBORNE

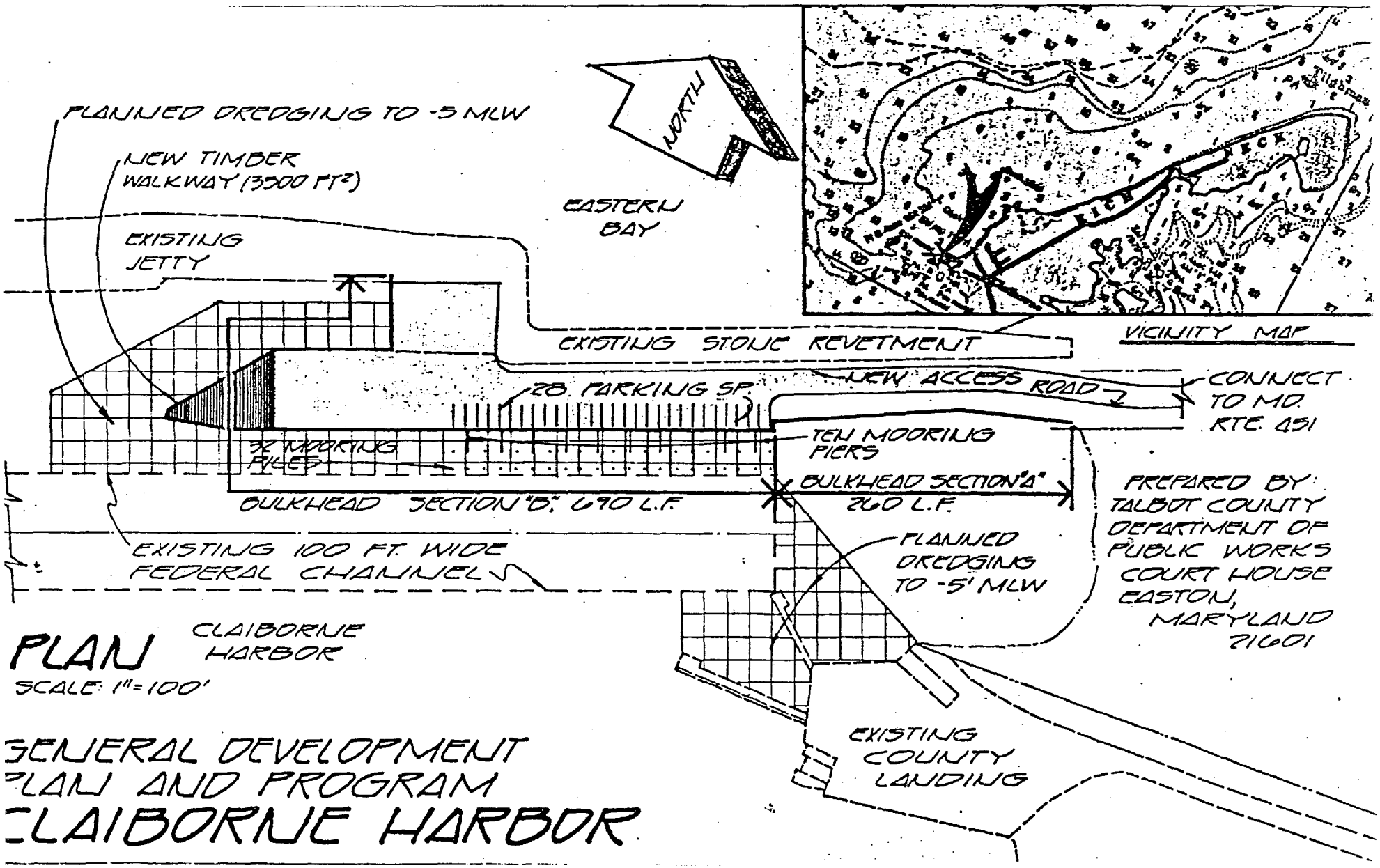
PLANNED DREDGING TO -5 MLW
NEW TIMBER WALKWAY (3500 FT²)
EXISTING JETTY
NORTH
EASTERN BAY
EXISTING STONE REVETMENT
VICINITY MAP
20 PARKING SP.
NEW ACCESS ROAD
CONNECT TO MD. RTE. 451
32 MOORING PILES
TEN MOORING PIERS
BULKHEAD SECTION "A" 260 L.F.
BULKHEAD SECTION "B" 690 L.F.
PREPARED BY: TALBOT COUNTY DEPARTMENT OF PUBLIC WORKS COURT HOUSE EASTON, MARYLAND 21601
EXISTING 100 FT. WIDE FEDERAL CHANNEL
PLANNED DREDGING TO -5' MLW
PLAN
CLAIBORNE HARBOR
SCALE: 1" = 100'
EXISTING COUNTY LANDING
GENERAL DEVELOPMENT PLAN AND PROGRAM
CLAIBORNE HARBOR

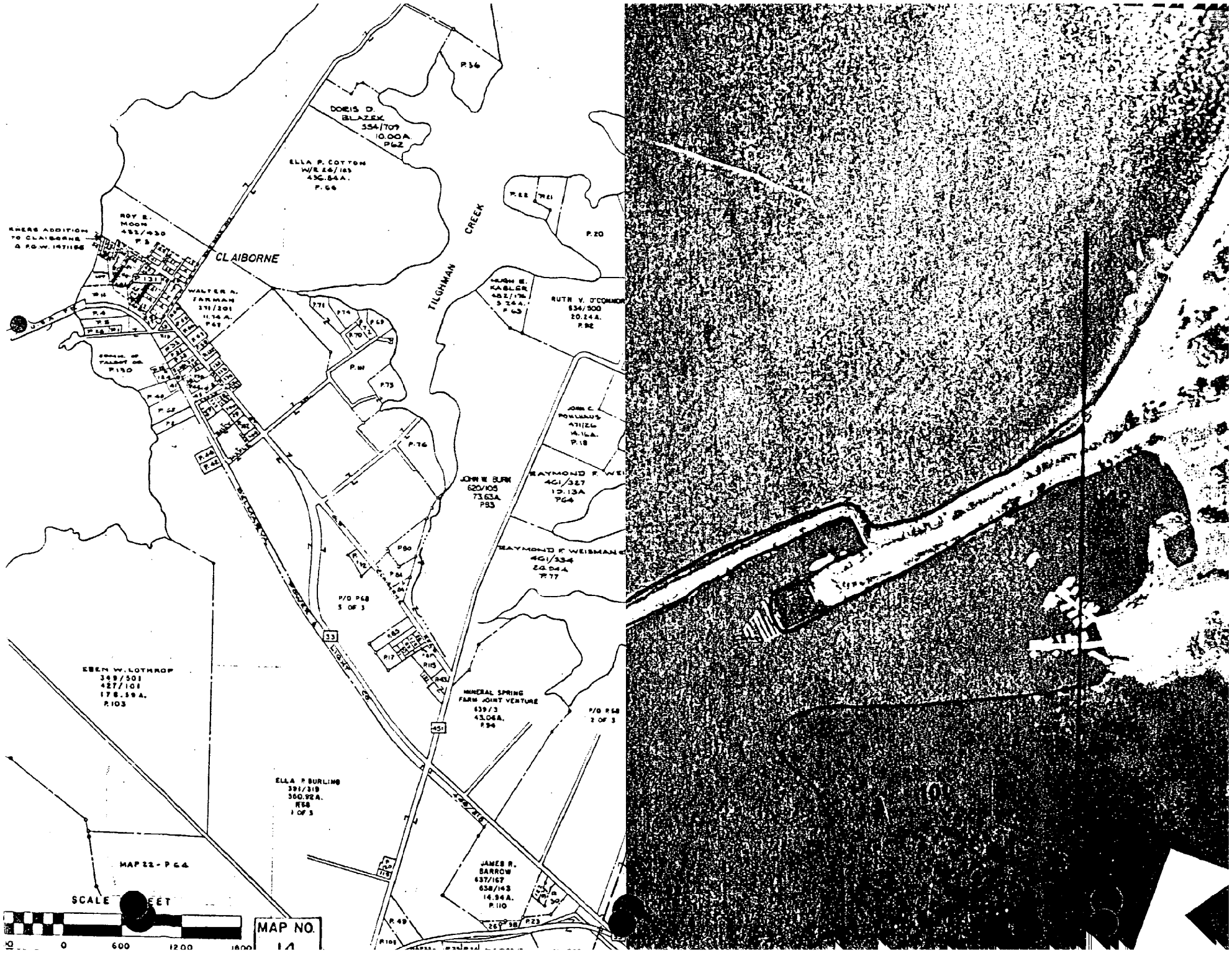

CLAIBORNE
TILGHMAN CREEK
DORIS D. BLAZEK 554/709 10.00A. P62
ELLA P. COTTON W/R 26/123 436.84A. P.66
ROY E. MOON 432/430 P.3
WALTER A. FARMAN 371/201 11.74 A. P67
HUGH E. KABLER 482/176 5.24A. P.63
RUTH V. O'CONNOR 634/500 20.24A. P.92
JOHN C. POHLHAUS 471/26 14.16A. P.18
RAYMOND F. WEI 461/327 19.13A P64
JOHN W. BURK 620/105 73.63A. P83
RAYMOND F. WEISMAN 461/334 24.94A. P.77
P/O P68 3 OF 3
P/O P68 2 OF 3
EBEN W. LOTHROP 349/501 427/101 178.59A. P.103
MINERAL SPRING FARM JOINT VENTURE 639/3 43.06A. P.94
ELLA P. BURLING 391/319 360.92A. P68 1 OF 3
JAMES R. BARROW 637/167 638/143 14.94A. P.110
MAP 22 - P64
SCALE FEET
0 600 1200 1800
MAP NO. 14


NO LANDING
KEEP-OUT

GRACE CREEK LANDING NEAR BOZMAN

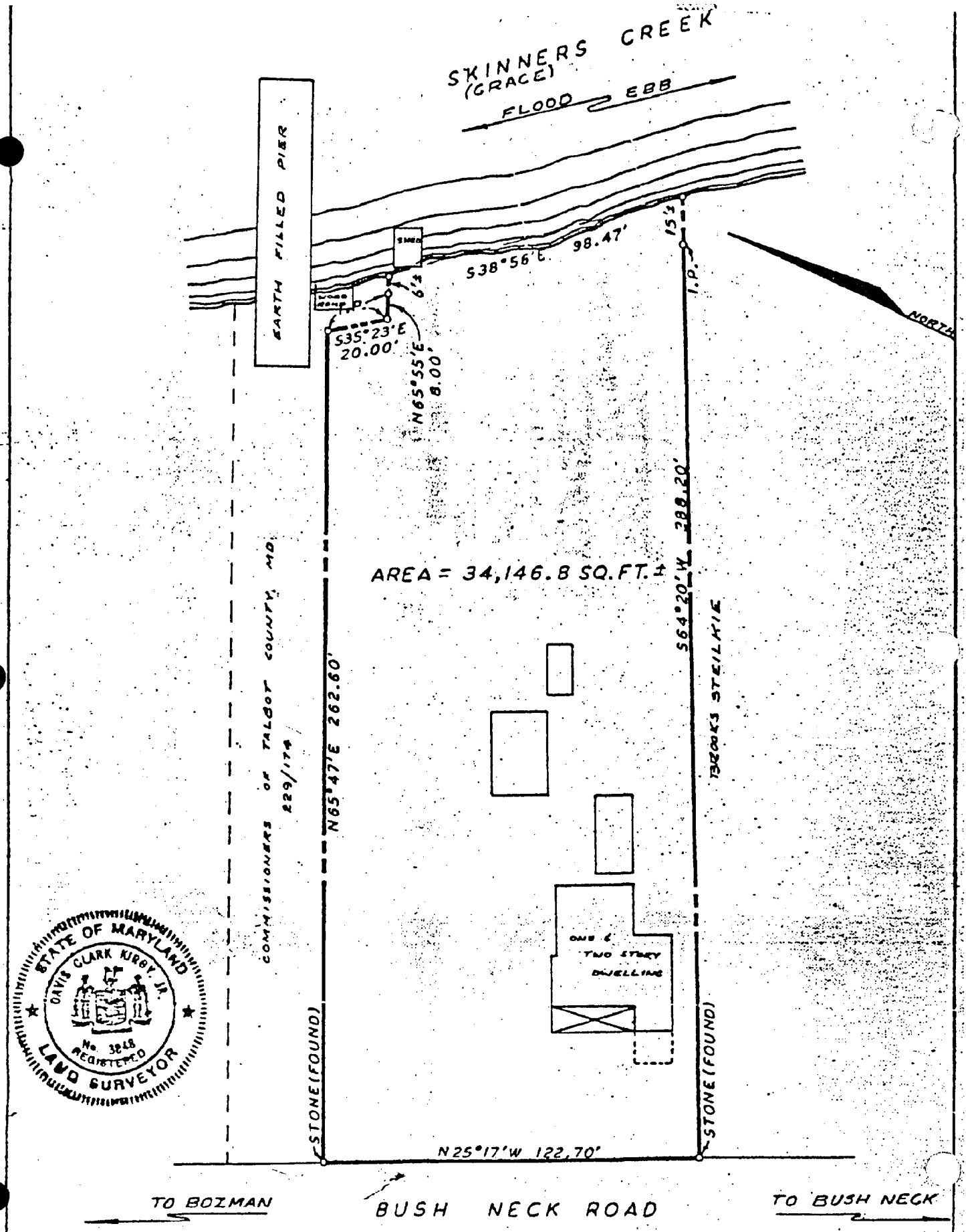
SKINNERS CREEK
(GRACE)
FLOOD
EBB
EARTH FILLED PIER
SHED
S38°56'E 98.47'
6'±
15'±
I.P.
NORTH
S35°23'E
20.00'
N65°55'E
8.00'
AREA = 34,146.8 SQ.FT.±
S64°20'W 288.20'
N65°47'E 262.60'
COMMISSIONERS OF TALBOT COUNTY, MD.
229/174
BROOKS STEILKIE
ONE & TWO STORY DWELLING
STONE(FOUND)
STONE(FOUND)
N25°17'W 122.70'
TO BOZMAN
BUSH NECK ROAD
TO BUSH NECK
STATE OF MARYLAND
DAVIS CLARK KIRBY, JR.
No. 3248
REGISTERED
LAND SURVEYOR

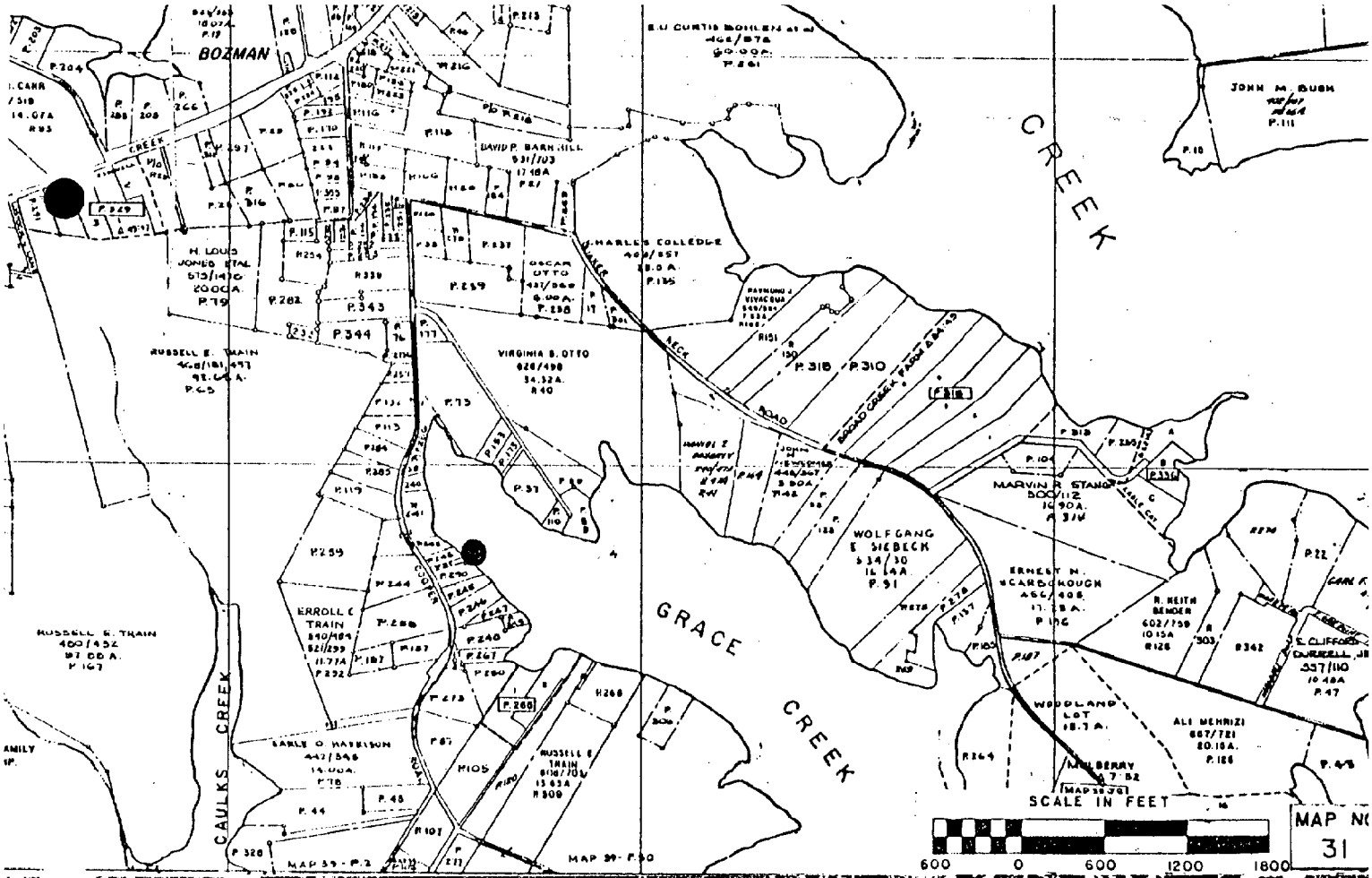
BOZMAN
CREEK
GRACE CREEK
CAULKS CREEK
H. LOUIS JONES ETAL
RUSSELL E. TRAIN
VIRGINIA B. OTTO
OSCAR OTTO
DAVID P. BARKHILL
CHARLES COLLEDGE
WOLFGANG E. SIEBECK
MARVIN R. STANG
ERNEST N. SCARBOROUGH
R. KEITH BENDER
WOODLAND LOT
ALI MEHRIZI
MULBERRY
ERROLL C. TRAIN
EARLE O. HARRISON
JOHN M. BUSH
SCALE IN FEET
600 0 600 1200 1800
MAP NO
31






PT HAMBLETON

BALLS CREEK LANDING NEAR NEAVITT

BALLS CREEK

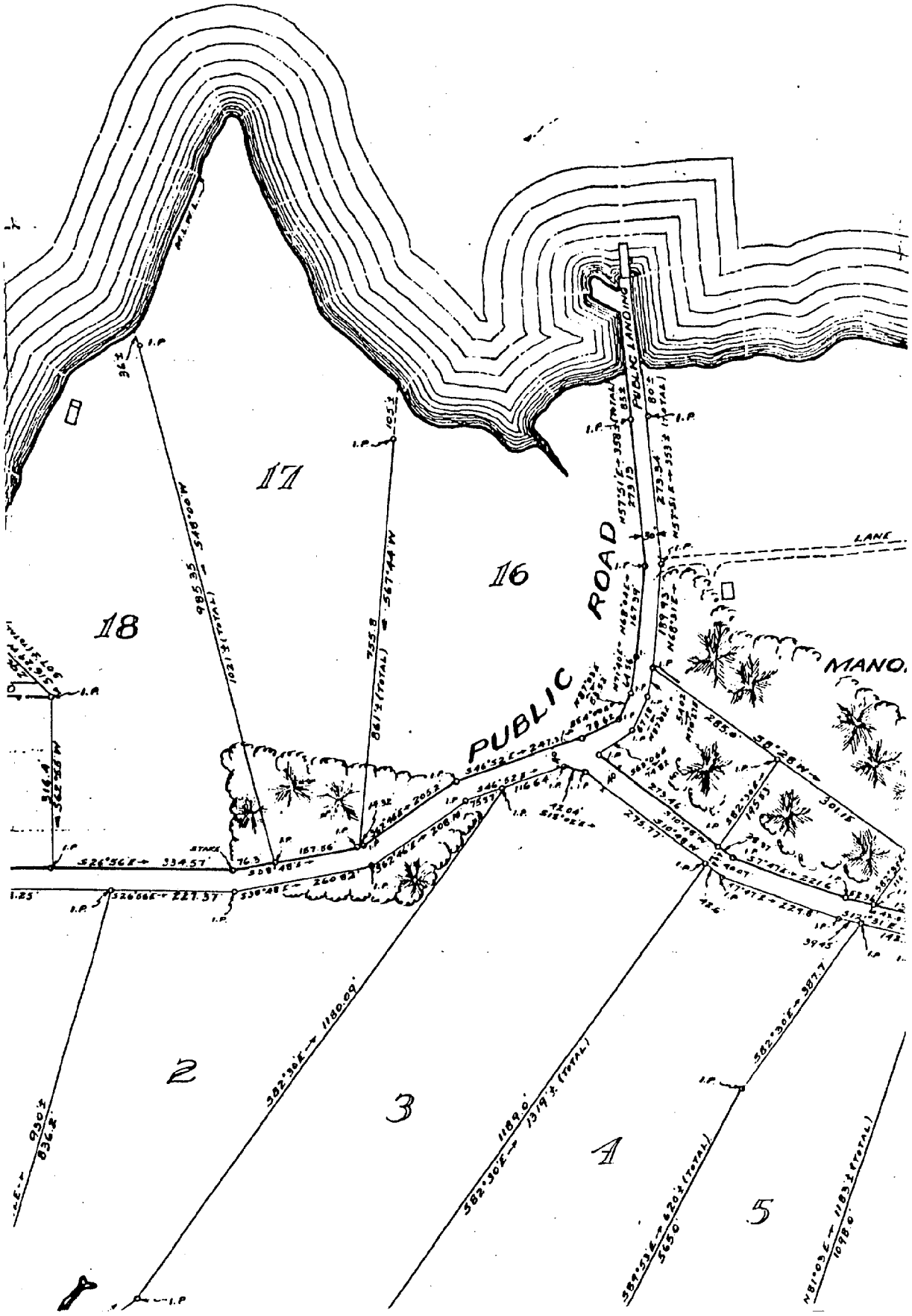

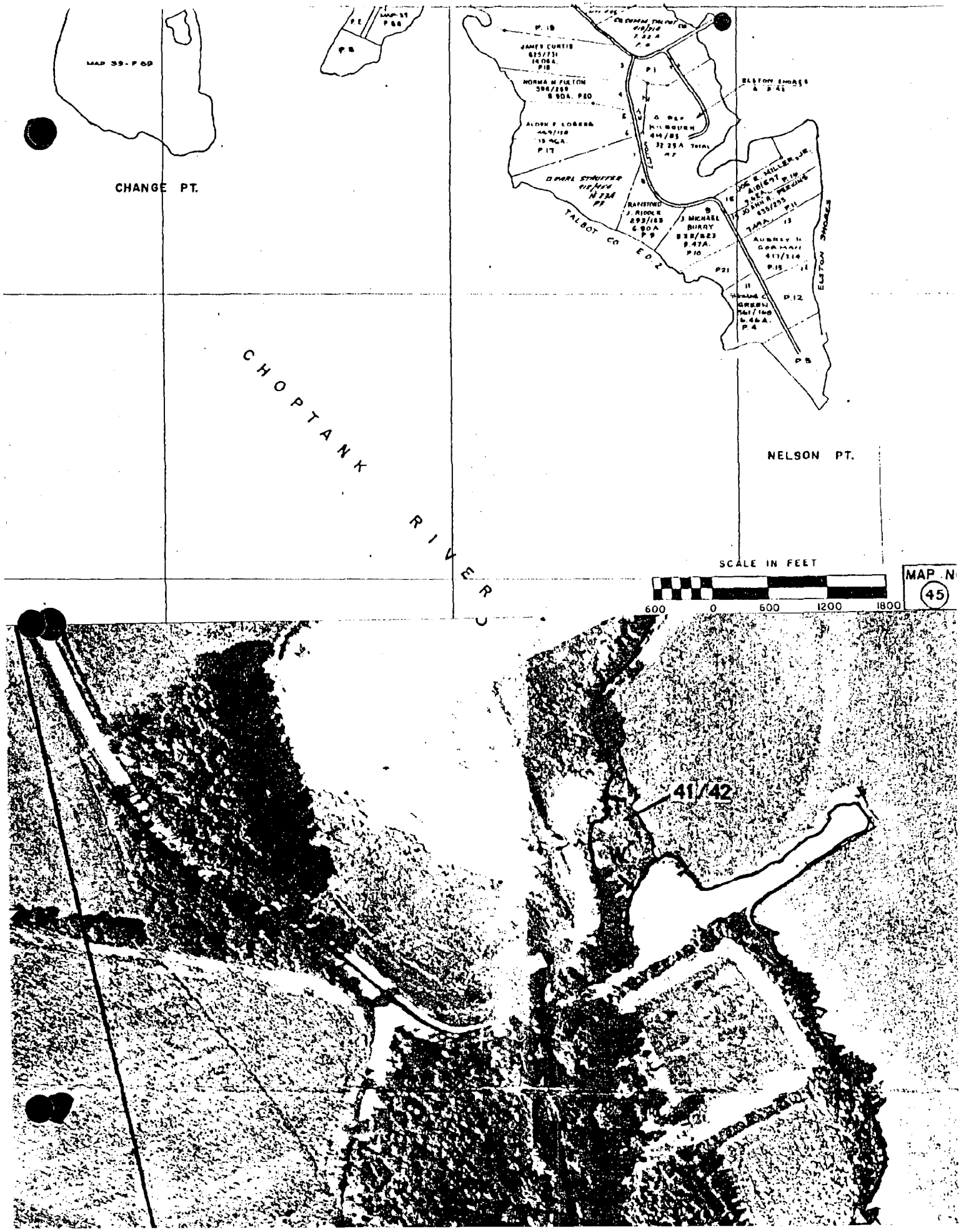
CHANGE PT.
CHOPTANK RIVER
NELSON PT.
TALBOT Co
ELSTON SHORES
SCALE IN FEET
600 0 600 1200 1800
MAP N
45
41/42













OAK CREEK LANDING AT NEWCOMB

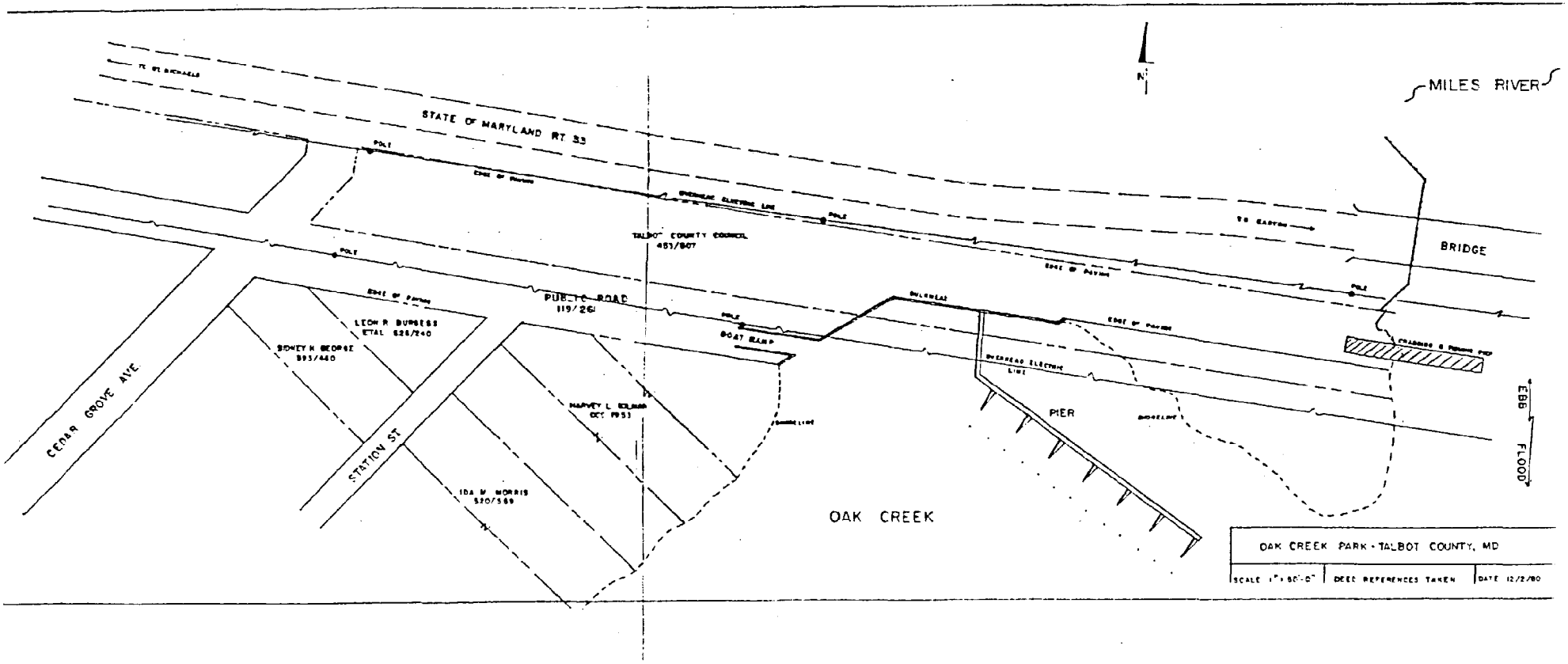
STATE OF MARYLAND RT 33
MILES RIVER
BRIDGE
TALBOT COUNTY COUNCIL
451/807
PUBLIC ROAD
119/261
BOAT RAMP
LEON R BURGESS
ETAL 528/240
SIDNEY H GEORGE
593/440
CEDAR GROVE AVE
STATION ST
IDA M MORRIS
520/589
PIER
OAK CREEK
EBB
FLOOD
OAK CREEK PARK - TALBOT COUNTY, MD
DEED REFERENCES TAKEN
DATE 12/2/80

NEWCOMB

TALBOT CO. E.D.2

SCALE 1" = 100'

SCALE IN FEET

MILES 100 0 100 200 300

MAP NO. 40-1

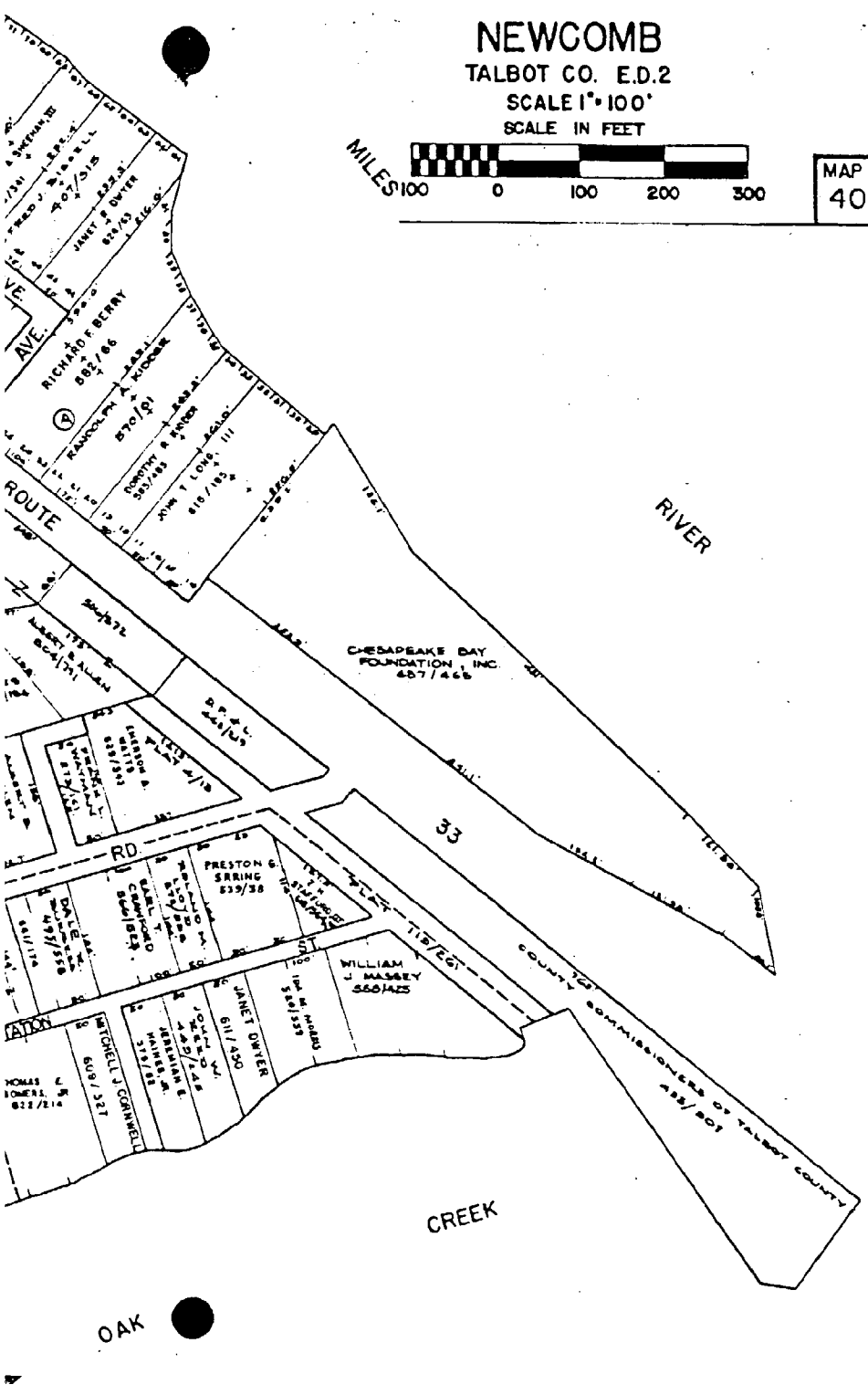




NO FISHING OR CRABBING





BELLEVUE LANDING

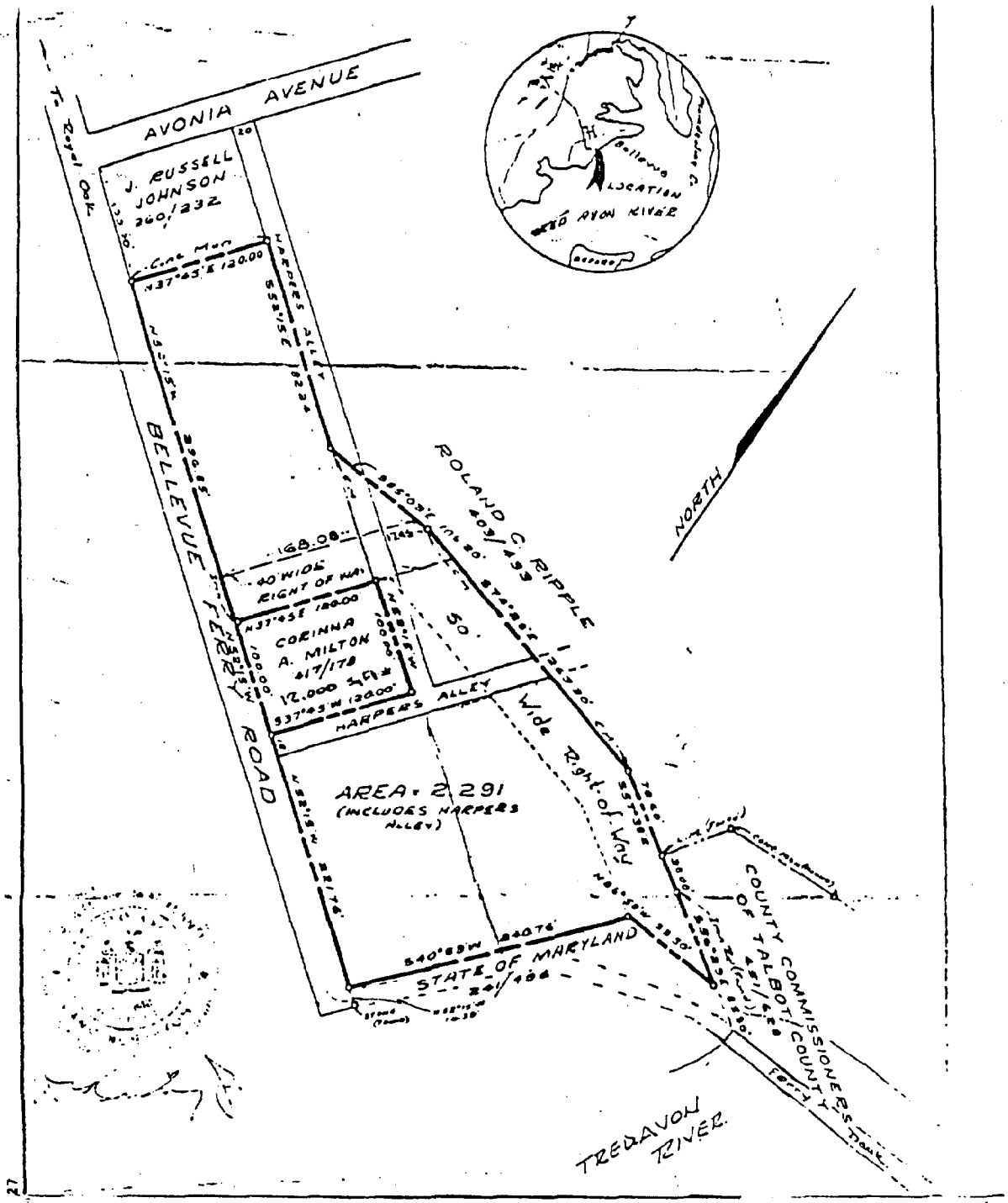

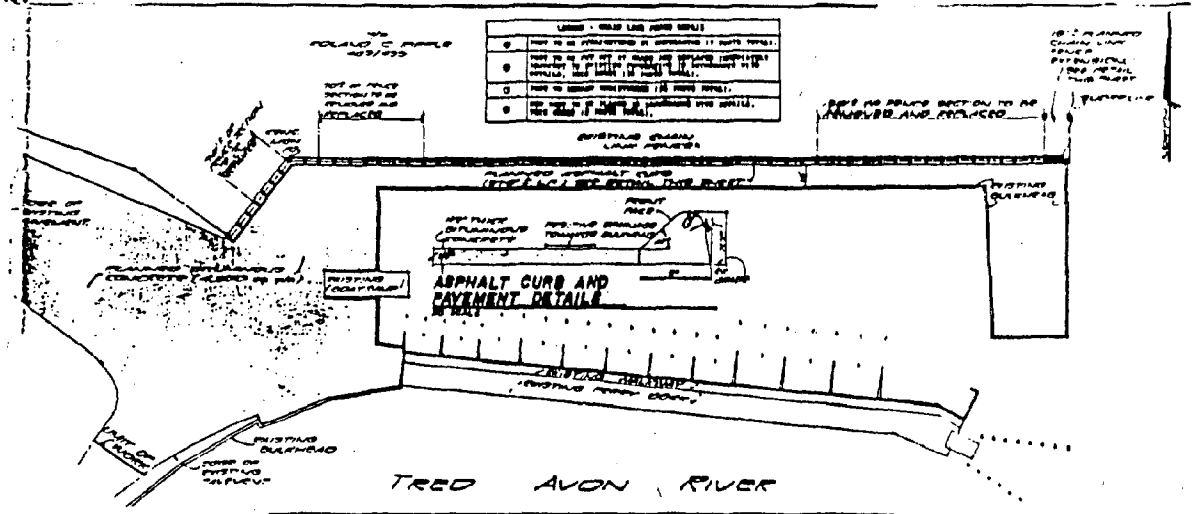

PLANNED IMPROVEMENTS | REVISIONS | TALBOT COUNT OF PUBLI

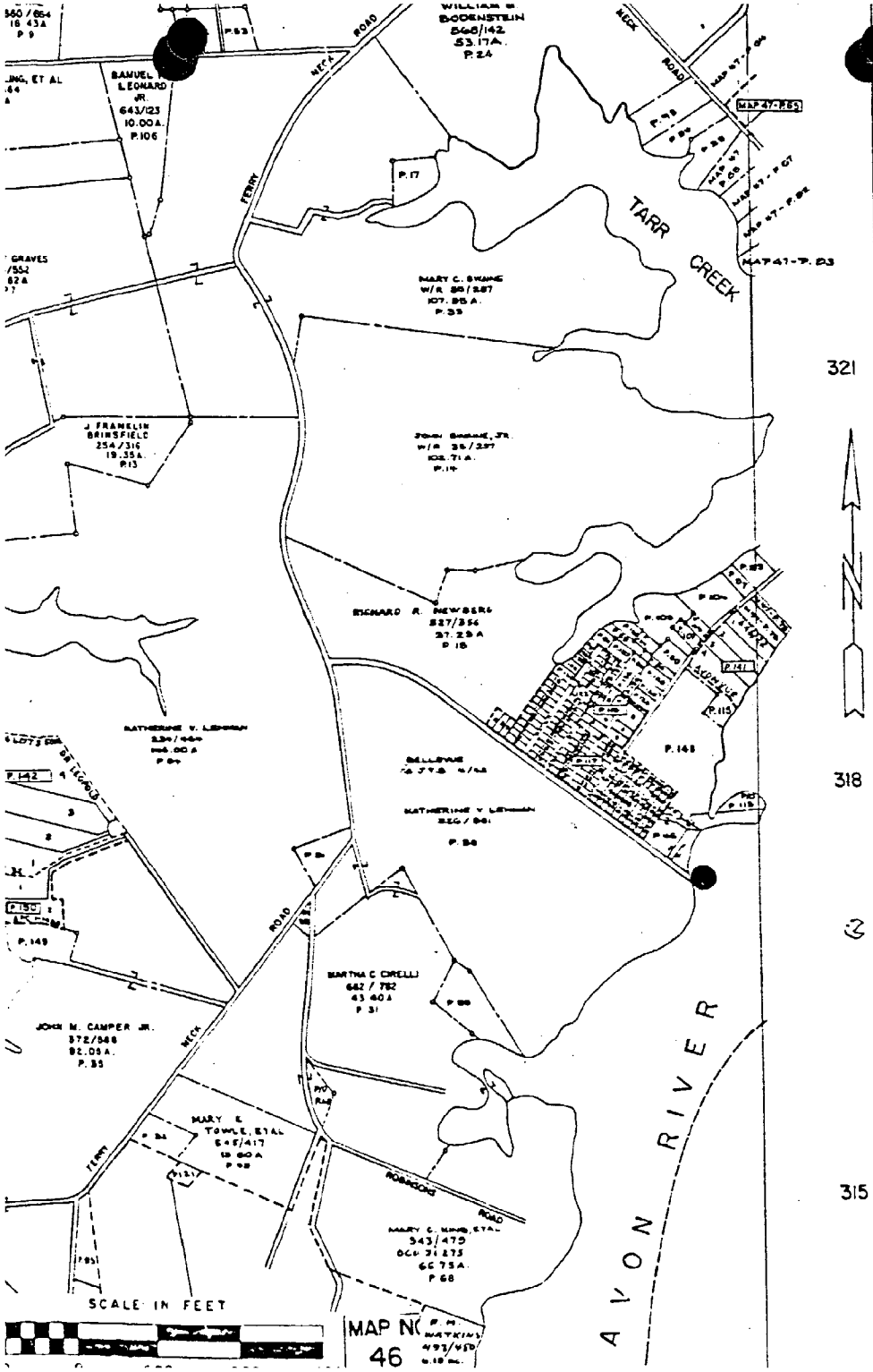

WILLIAM B. BODENSTEIN
568/142
53.17A.
P.24
BAMUEL LEONARD JR.
643/123
10.00A.
P.106
NECK ROAD
FERRY
TARR CREEK
MAP 47-P.65
MAP 47-P.83
MARY C. SWANE
W/R 85/287
107.85A.
P.33
J. FRANKLIN BRINSFIELD
254/316
19.35A.
P.13
JOHN SWANE, JR.
W/R 35/297
102.71A.
P.14
RICHARD R. NEWBERG
527/356
37.23A
P.15
KATHERINE V. LEHMAN
BELLEVUE
KATHERINE V. LEHMAN
P.142
P.149
P.150
P.148
P.115
P.141
MARTHA C. CIRELLI
682 / 782
43.40A
P.31
JOHN M. CAMPER JR.
372/548
82.05A.
P.35
MARY E. TOWLE, ETAL
545/417
ROBINSONS ROAD
MARY C. KING, ETAL
343/479
66.75A.
P.68
AVON RIVER
SCALE IN FEET
MAP NO
46

117
321
318
315
101
101
101
41
42





MILES RIVER BRIDGE LANDING

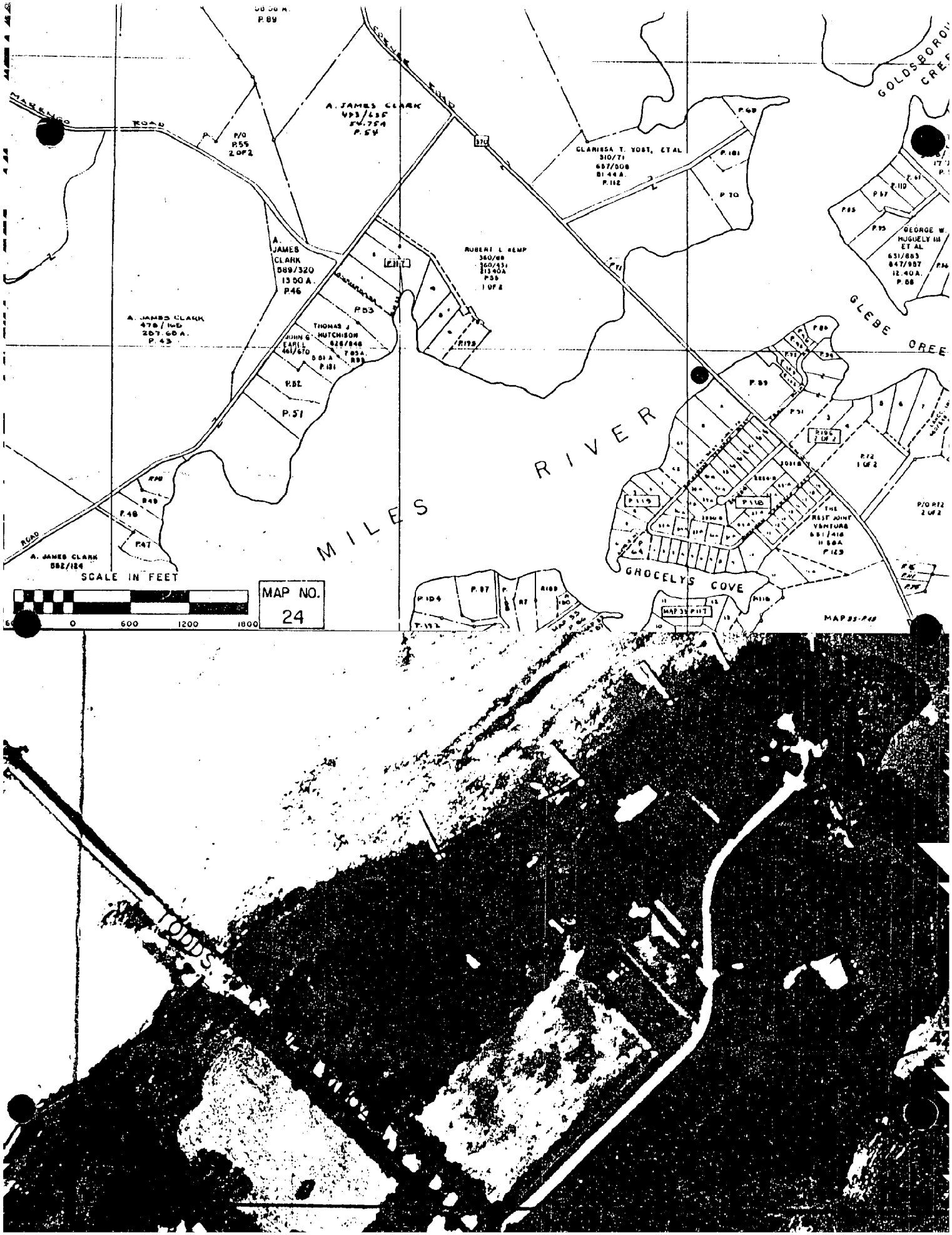
MARENGO ROAD
A. JAMES CLARK
473/635
54.75A
P.54
P/O
P.55
2 OF 2
A. JAMES CLARK
589/320
13.50 A.
P.46
A. JAMES CLARK
478/165
287.68 A.
P.43
THOMAS J. HUTCHISON
JOHN G. EARLL
461/670
ROBERT L. KEMP
360/88
360/431
213.40A
P.55
1 OF 2
CLARISSA T. YOST, ET AL
310/71
657/508
81.44 A.
P.112
GOLDSBOROUGH CREEK
GEORGE W. HUGUELY III ET AL
631/883
847/987
12.40 A.
P.88
GLEBE CREEK
MILES RIVER
GROCELYS COVE
THE REST JOINT VENTURE
651/416
11.58A
P.123
P/O P.72
2 OF 2
P.72
1 OF 2
P.51
P.52
P.53
P.48
P.47
P.49
P.89
P.70
P.69
P.181
P.110
P.57
P.61
P.85
P.95
P.86
P.94
P.91
P.119
P.118
P.104
P.87
P.192
P.193
P.117
P.116
MAP 33-P.48
A. JAMES CLARK
552/124
SCALE IN FEET
0
600
1200
1800
MAP NO.
24
TODDS





TUNNIS MILLS BRIDGE LANDING

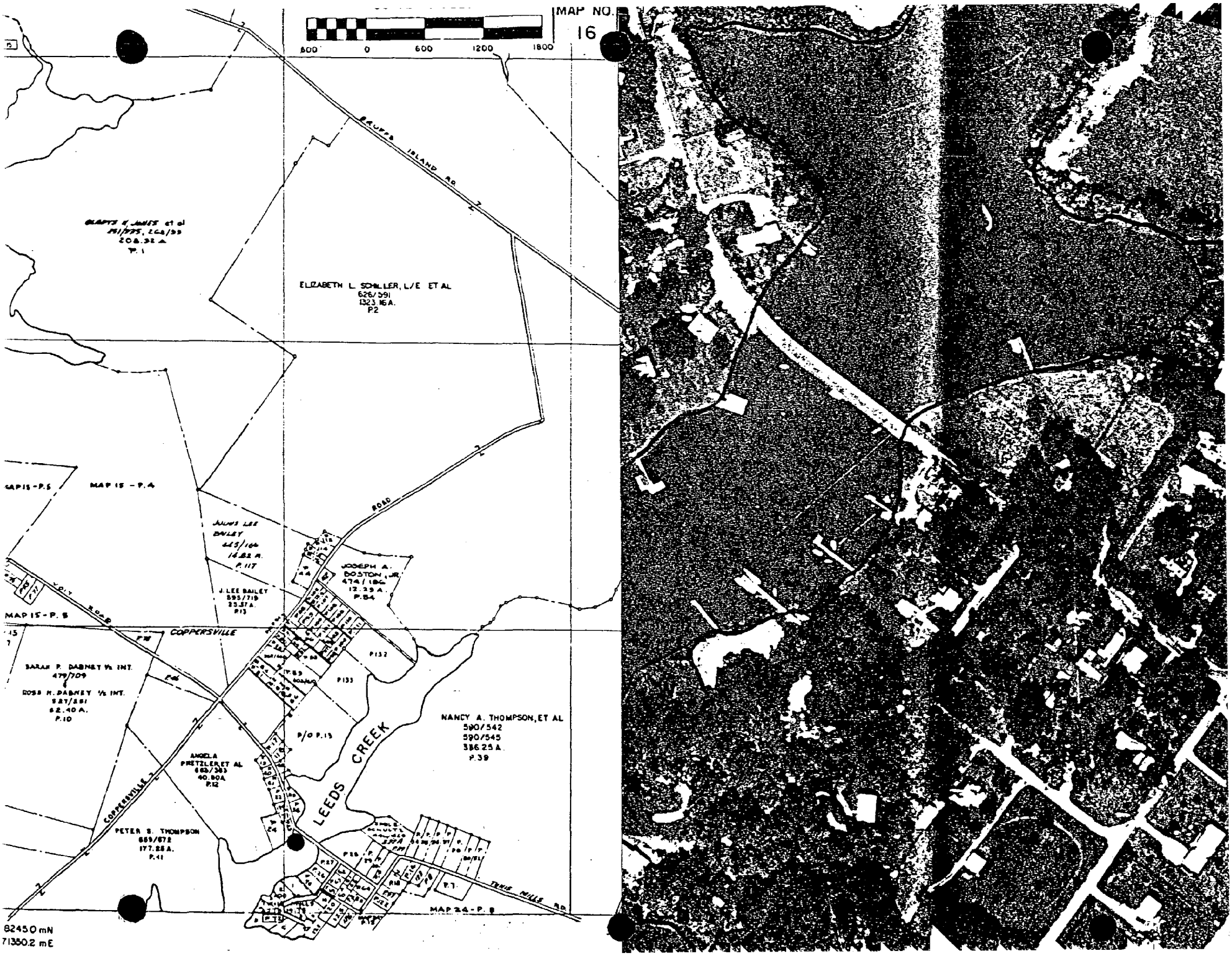
MAP NO. 16
600 0 600 1200 1800
GRUFFS ISLAND RD.
ELIZABETH L. SCHILLER, L/E ET AL
626/591
1323.16 A.
P2
MAP 15 - P.4
JULIUS LEE BAILEY
P.117
JOSEPH A. BOSTON, JR.
474/186
12.29 A.
P.84
J. LEE BAILEY
595/719
25.57 A.
P13
MAP 15 - P. 5
COPPERSVILLE
BARAH P. DABNEY ½ INT.
479/709
ROSS H. DABNEY ½ INT.
527/251
62.40 A.
P.10
P132
P133
P/O P.13
NANCY A. THOMPSON, ET AL
590/542
590/545
386.25 A.
P.39
LEEDS CREEK
ANGELA PRETZLER ET AL
663/383
40.80A
P.12
PETER S. THOMPSON
659/672
177.25 A.
P.41
TUNIS MILLS RD.
MAP 24 - P. 8
8245.0 mN
71350.2 mE







VILLA ROAD LANDING
GLEBE VILLA

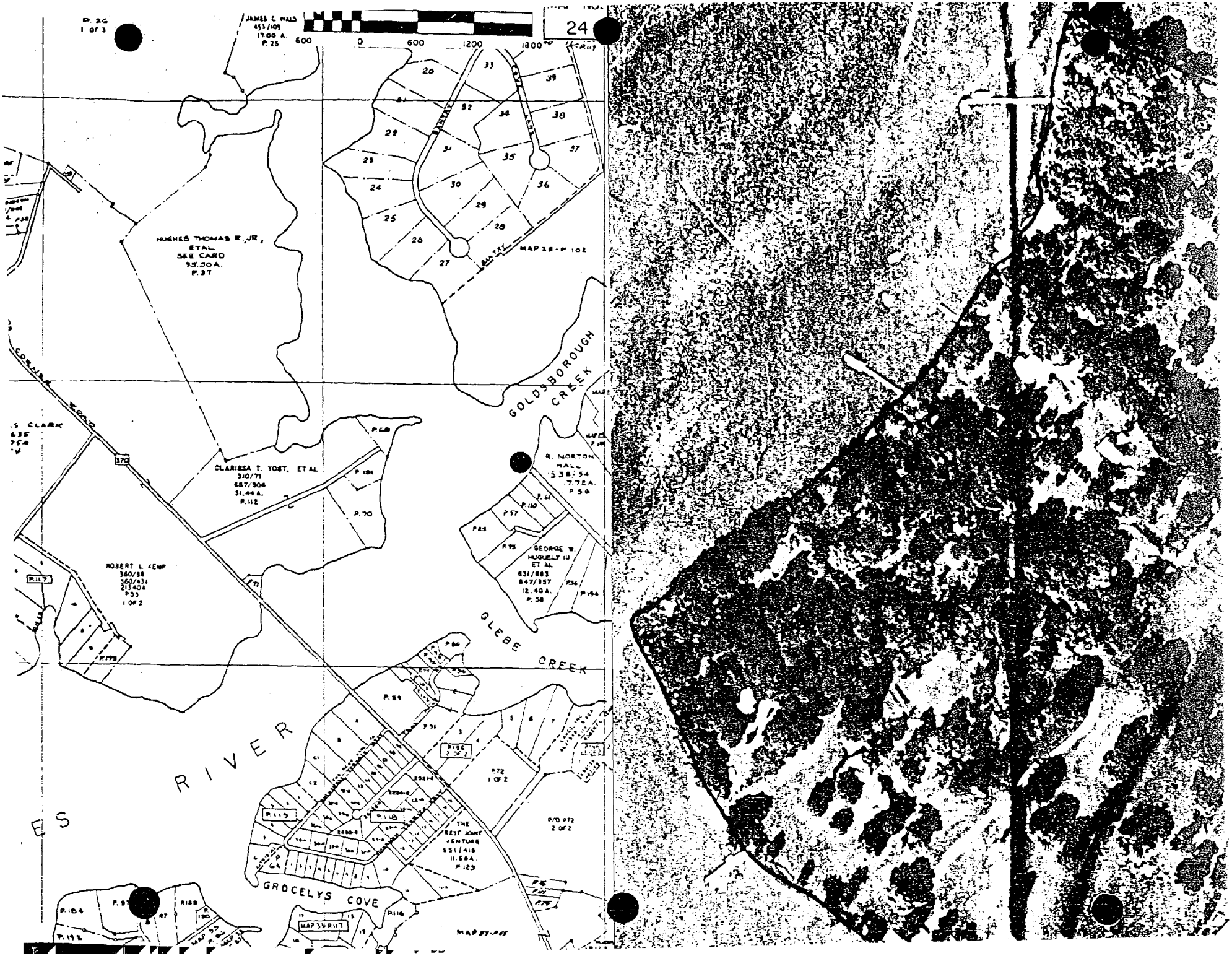
24
600 0 600 1200 1800
JAMES C. WALS
453/109
17.00 A.
P. 25
HUGHES THOMAS R. JR., ET AL.
SEE CARD
95.50 A.
P. 37
MAP 38 - P. 102
GOLDSBOROUGH CREEK
CLARISSA T. YOST, ET AL
310/71
657/504
51.44 A.
P. 112
R. NORTON HALL
538/54
17.72 A.
P. 56
GEORGE W. HUGUELY III ET AL
631/883
847/957
12.40 A.
P. 58
ROBERT L. KEMP
360/88
360/431
213.40 A.
P. 33
1 OF 2
GLEBE CREEK
RIVER
THE REST JOINT VENTURE
531/418
11.58 A.
P. 123
GROCELYS COVE
MAP 39 - P. 117



SKIPTON CREEK LANDING

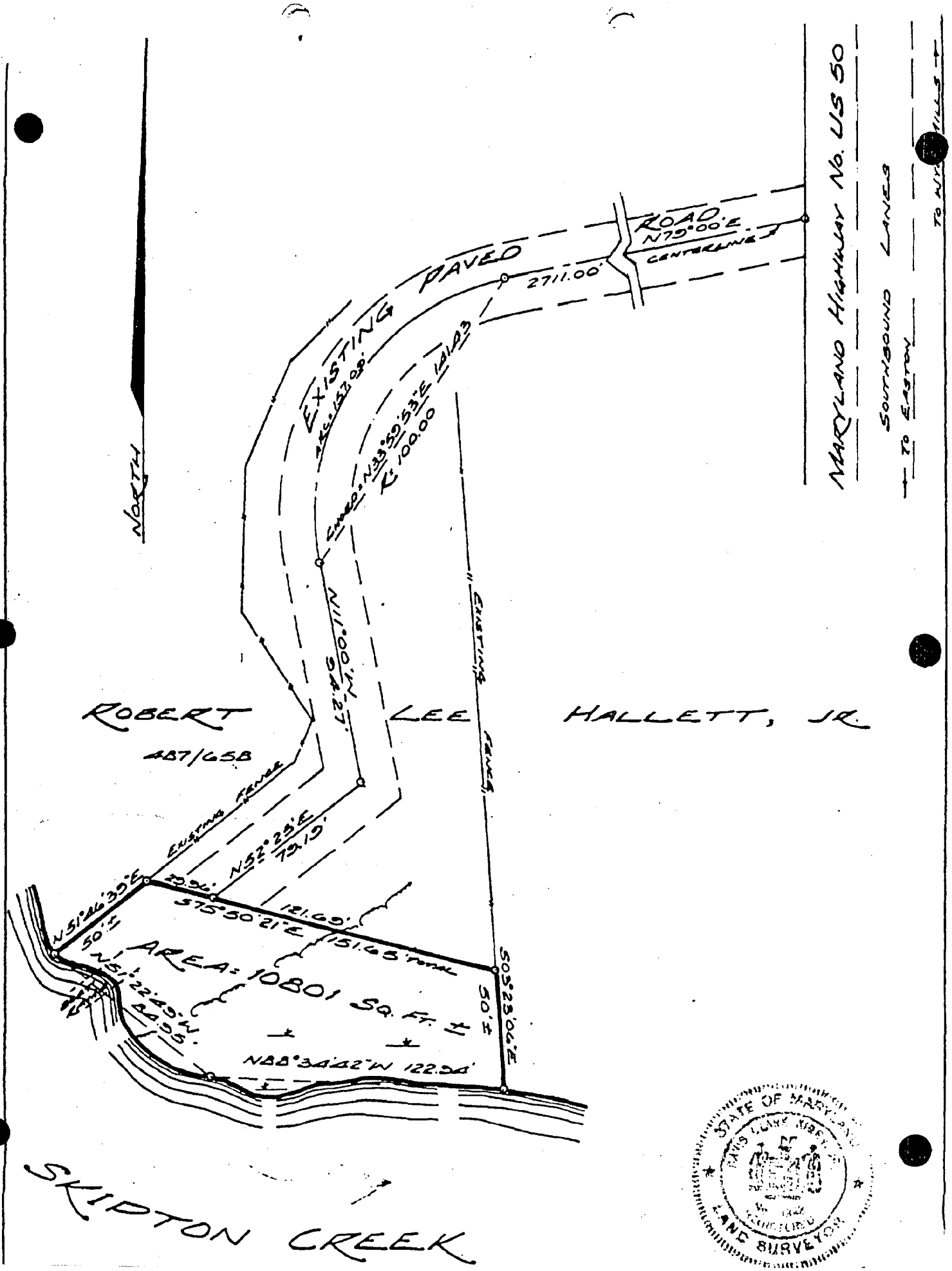

NORTH
EXISTING PAVED ROAD
N79°00'E
CENTERLINE
2711.00'
MARYLAND HIGHWAY No. US 50
SOUTHBOUND LANES
TO EASTON
ROBERT LEE HALLETT, JR.
487/658
EXISTING FENCE
N11°00'W
94.27'
N52°25'E
79.19'
N51°46'39"E
50'±
S75°50'21"E
121.69'
151.65' TOTAL
AREA: 10801 SQ. FT. ±
N51°22'49"W
84.95'
S03°23'06"E
50'±
N88°34'42"W 122.94'
SKIPTON CREEK
STATE OF MARYLAND
LAND SURVEYOR

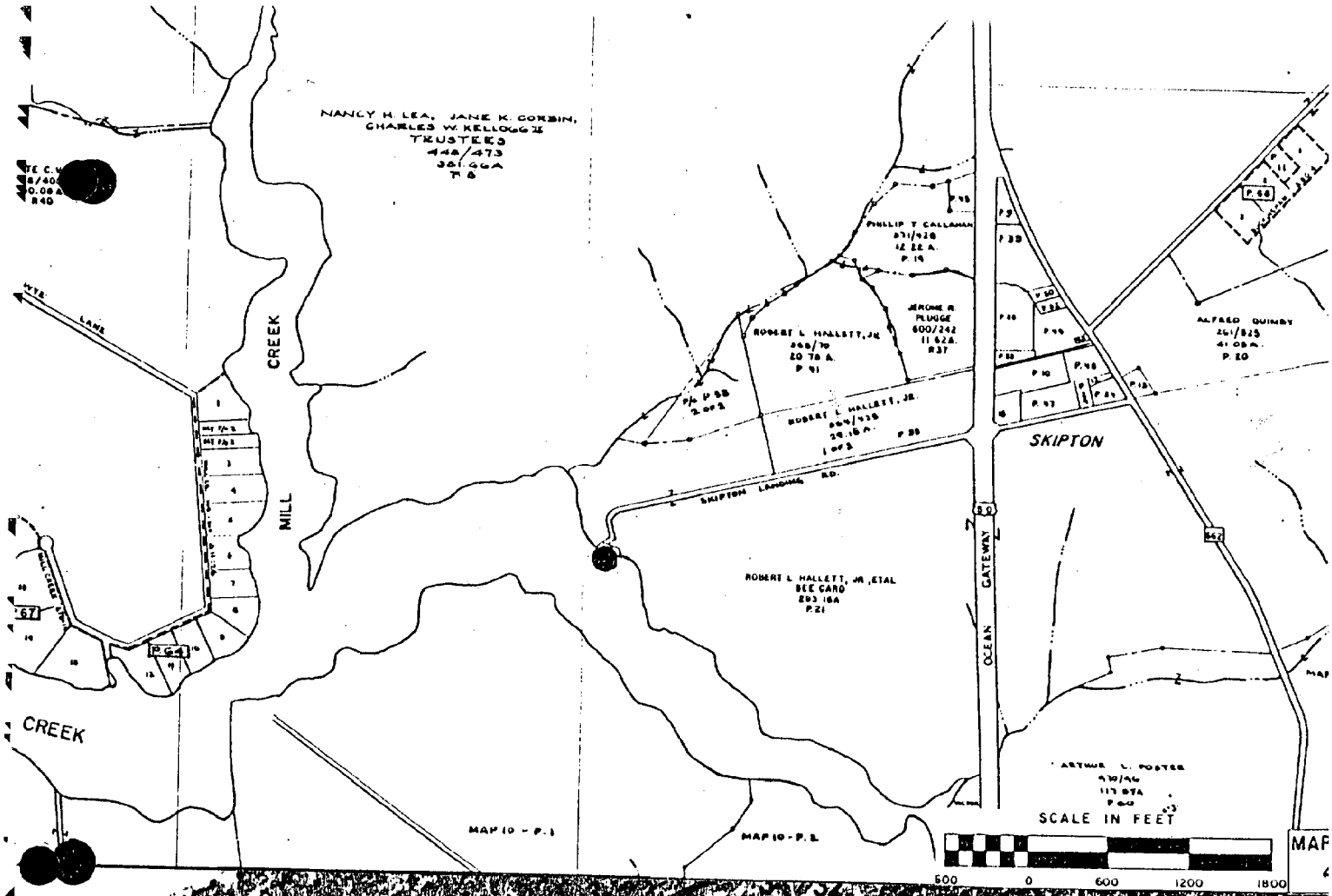
NANCY H. LEA, JANE K. CORBIN,
CHARLES W. KELLOGG II
TRUSTEES
448/473
381.66A
MILL CREEK
CREEK
PHILLIP T. CALLAHAN
371/428
12.22 A.
P. 19
JEROME R. PLUGGE
600/242
11.62A.
R37
ROBERT L. HALLETT, JR.
368/70
20.78 A.
P. 41
ROBERT L. HALLETT, JR.
364/428
29.16 A.
1 OF 2
P. 35
SKIPTON LANDING RD.
ROBERT L. HALLETT, JR., ETAL
BEE CARD
293.16A
P. 21
OCEAN GATEWAY
SKIPTON
ALFRED QUIMBY
261/825
41.05 A.
P. 20
ARTHUR L. POSTER
970/96
117.87A
P. 60
MAP 10 - P. 1
MAP 10 - P. 2
SCALE IN FEET
500 0 600 1200 1800
MAP

W
32
W
W
34/32
W





WYE LANDING

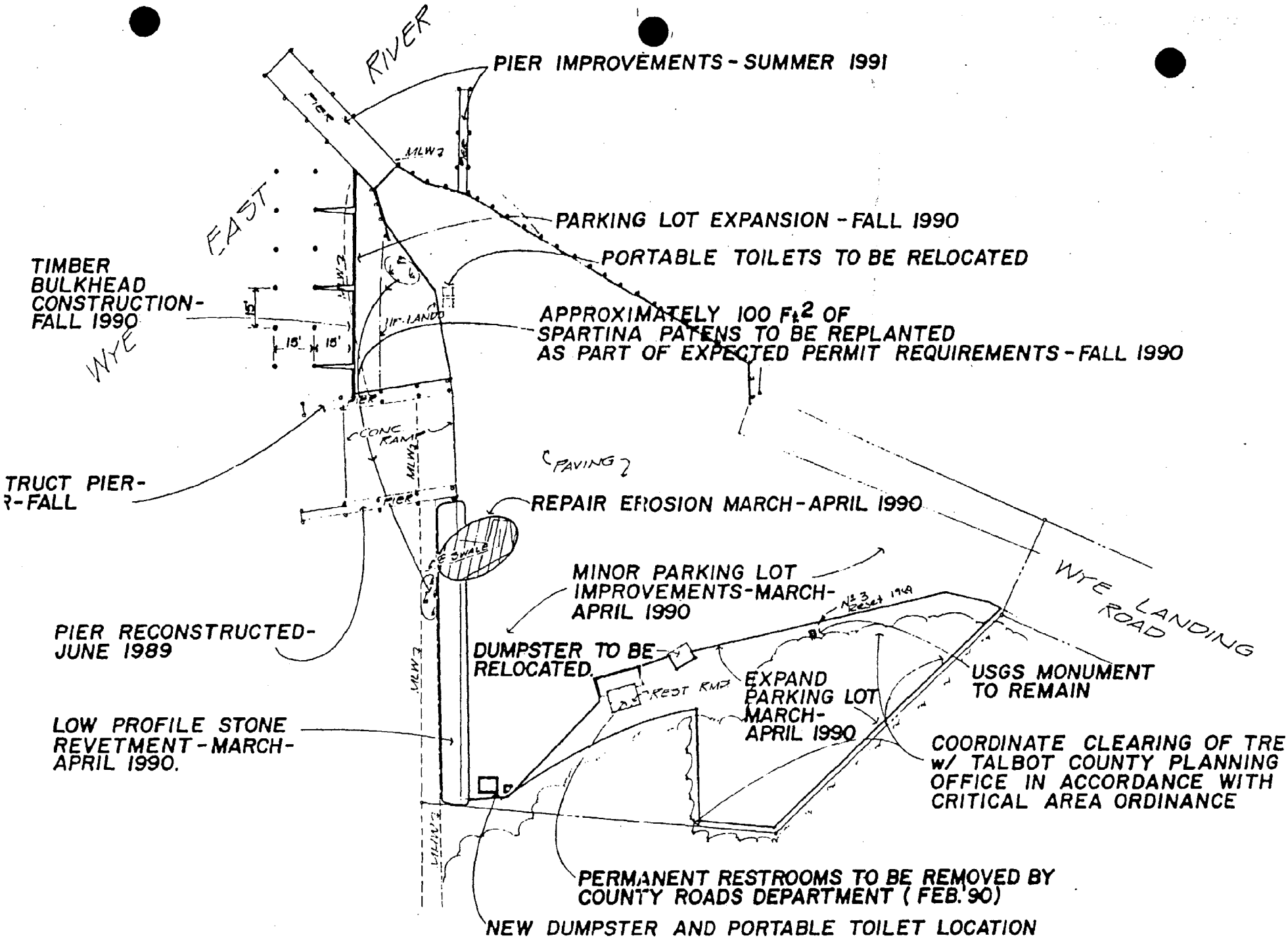
RIVER
PIER IMPROVEMENTS - SUMMER 1991
EAST
WYE
PARKING LOT EXPANSION - FALL 1990
PORTABLE TOILETS TO BE RELOCATED
TIMBER BULKHEAD CONSTRUCTION- FALL 1990
15'
15'
15'
APPROXIMATELY 100 Ft.2 OF SPARTINA PATENS TO BE REPLANTED AS PART OF EXPECTED PERMIT REQUIREMENTS - FALL 1990
CONC RAMP
PAVING
TRUCT PIER- R-FALL
REPAIR EROSION MARCH-APRIL 1990
MINOR PARKING LOT IMPROVEMENTS-MARCH-APRIL 1990
WYE LANDING ROAD
PIER RECONSTRUCTED- JUNE 1989
DUMPSTER TO BE RELOCATED.
REST RMP
EXPAND PARKING LOT MARCH-APRIL 1990
USGS MONUMENT TO REMAIN
LOW PROFILE STONE REVETMENT - MARCH-APRIL 1990.
COORDINATE CLEARING OF TRE w/ TALBOT COUNTY PLANNING OFFICE IN ACCORDANCE WITH CRITICAL AREA ORDINANCE
PERMANENT RESTROOMS TO BE REMOVED BY COUNTY ROADS DEPARTMENT (FEB. '90)
NEW DUMPSTER AND PORTABLE TOILET LOCATION

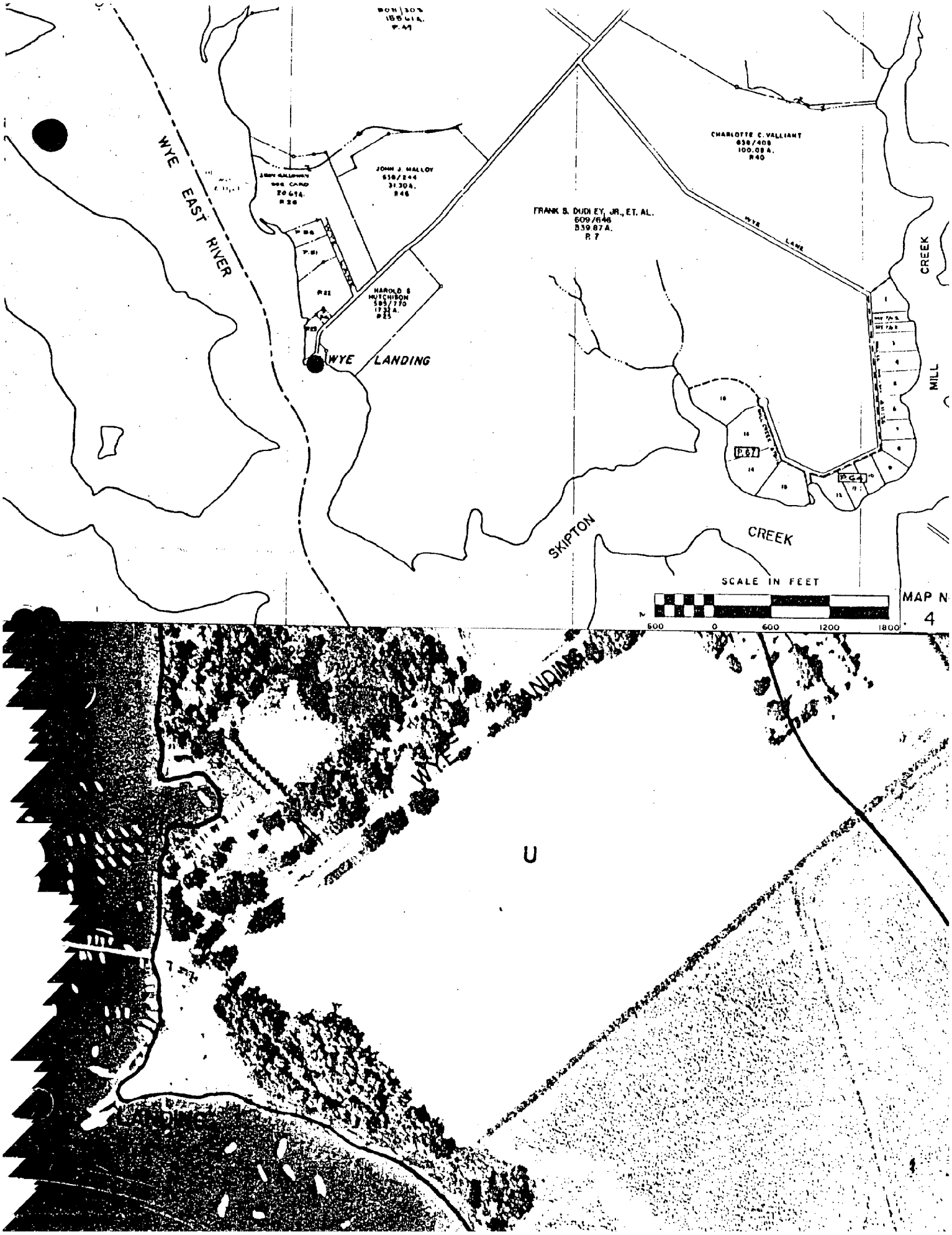
WYE EAST RIVER
JOHN J. MALLOY
FRANK S. DUDLEY, JR., ET. AL.
CHARLOTTE C. VALLIANT
WYE LANE
HAROLD S. HUTCHISON
WYE LANDING
MILL CREEK
SKIPTON CREEK
SCALE IN FEET
600 0 600 1200 1800
MAP N
4
U








DIANNE



EASTON POINT LANDING

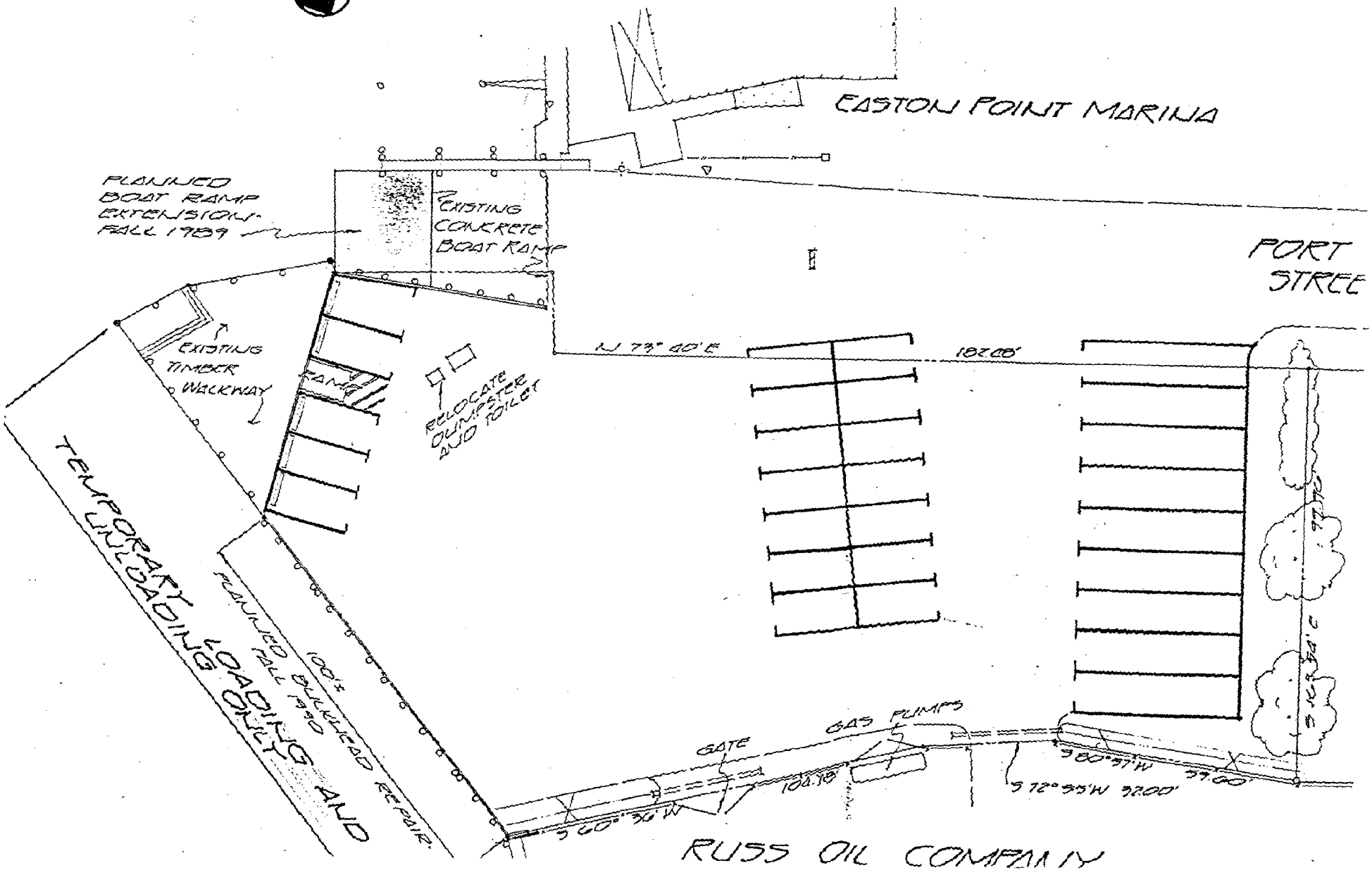
EASTON POINT MARINA
PLANNED BOAT RAMP EXTENSION FALL 1989
EXISTING CONCRETE BOAT RAMP
PORT STREE
EXISTING TIMBER WALKWAY
RAMP
RELOCATE DUMPSTER AND TOILET
N 73° 40' E
182.08'
TEMPORARY LOADING AND UNLOADING ONLY
PLANNED BULKHEAD REPAIR FALL 1990
100'±
GATE
GAS PUMPS
S 60° 36' W
104.78'
S 72° 55' W 32.00'
S 80° 57' W
RUSS OIL COMPANY

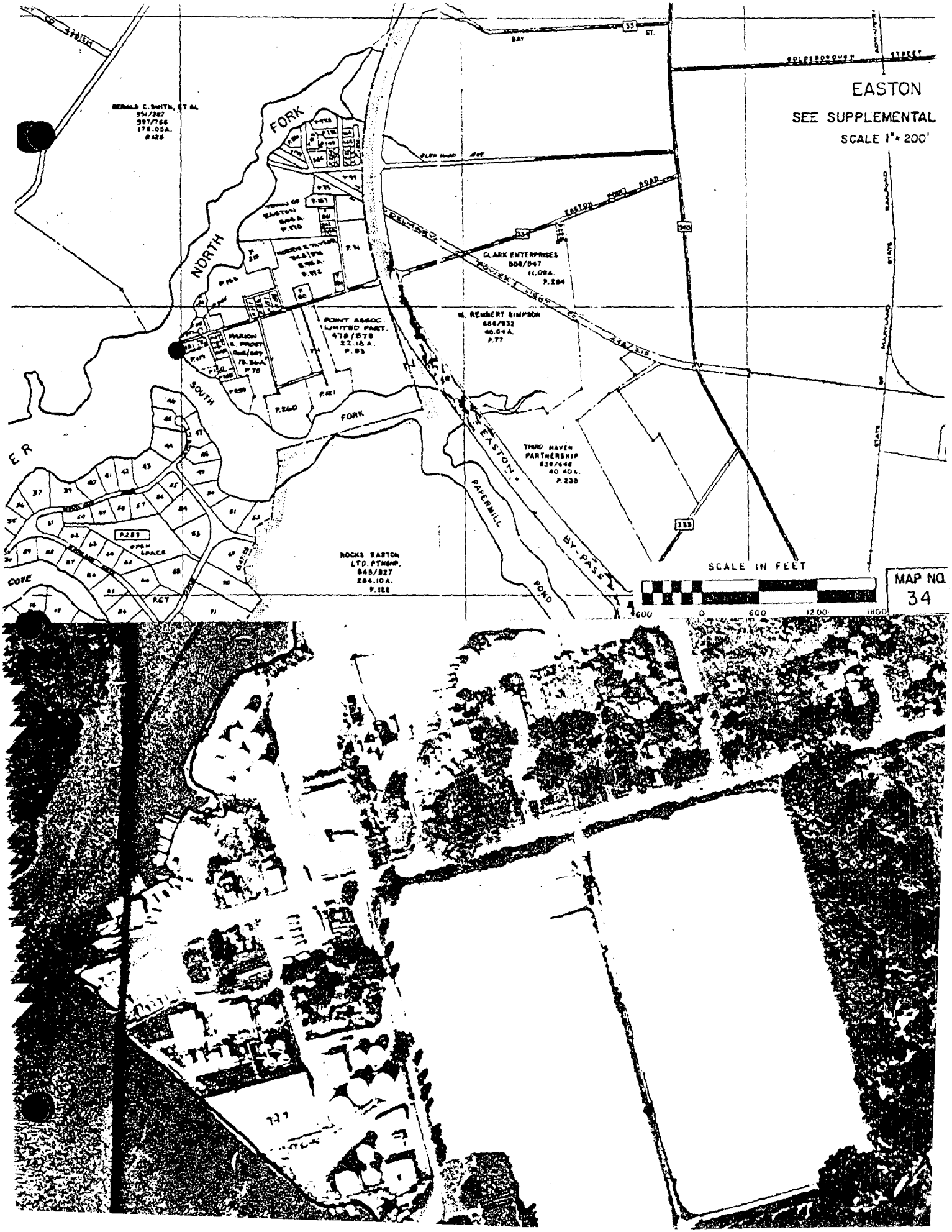
EASTON
SEE SUPPLEMENTAL
SCALE 1" = 200'
NORTH FORK
SOUTH FORK
BAY ST.
GOLDSBOROUGH STREET
EASTON POINT ROAD
CLARK ENTERPRISES
W. REMBERT SIMPSON
POINT ASSOC. LIMITED PART.
THIRD HAVEN PARTNERSHIP
ROCKS EASTON LTD. PTNSHP.
EASTON BY-PASS
PAPERMILL POND
SCALE IN FEET
600 0 600 1200 1800
MAP NO. 34






BAY



F O R

NO PARKING
CAUTION
24' RAMP
MAYBE DIFFICULT
TO USE DURING
LOW TIDE

TRAPPE LANDING
LA TRAPPE CREEK

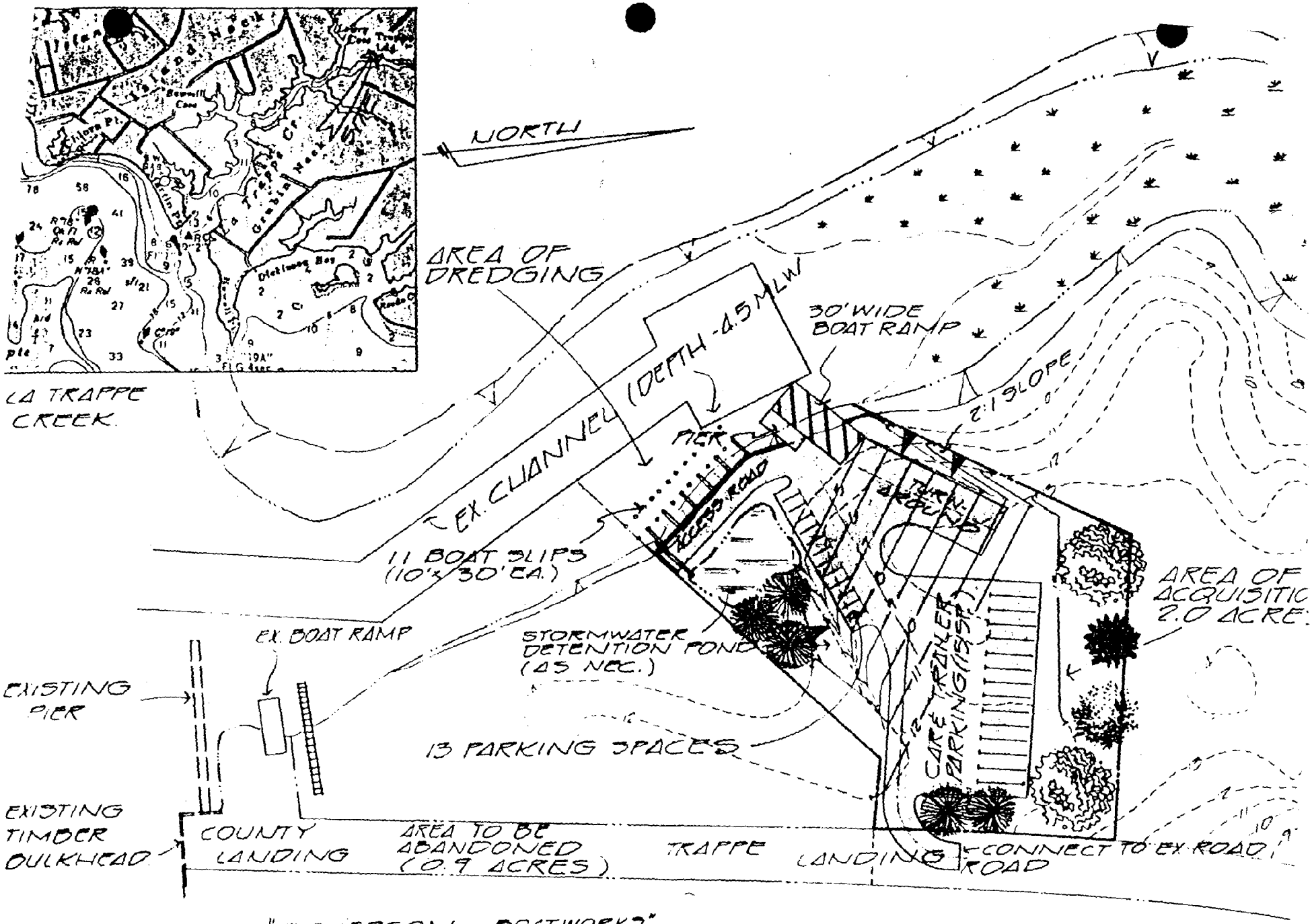

"DICKERSON BOATWORKS"

TRAPPE LANDING PROJECT

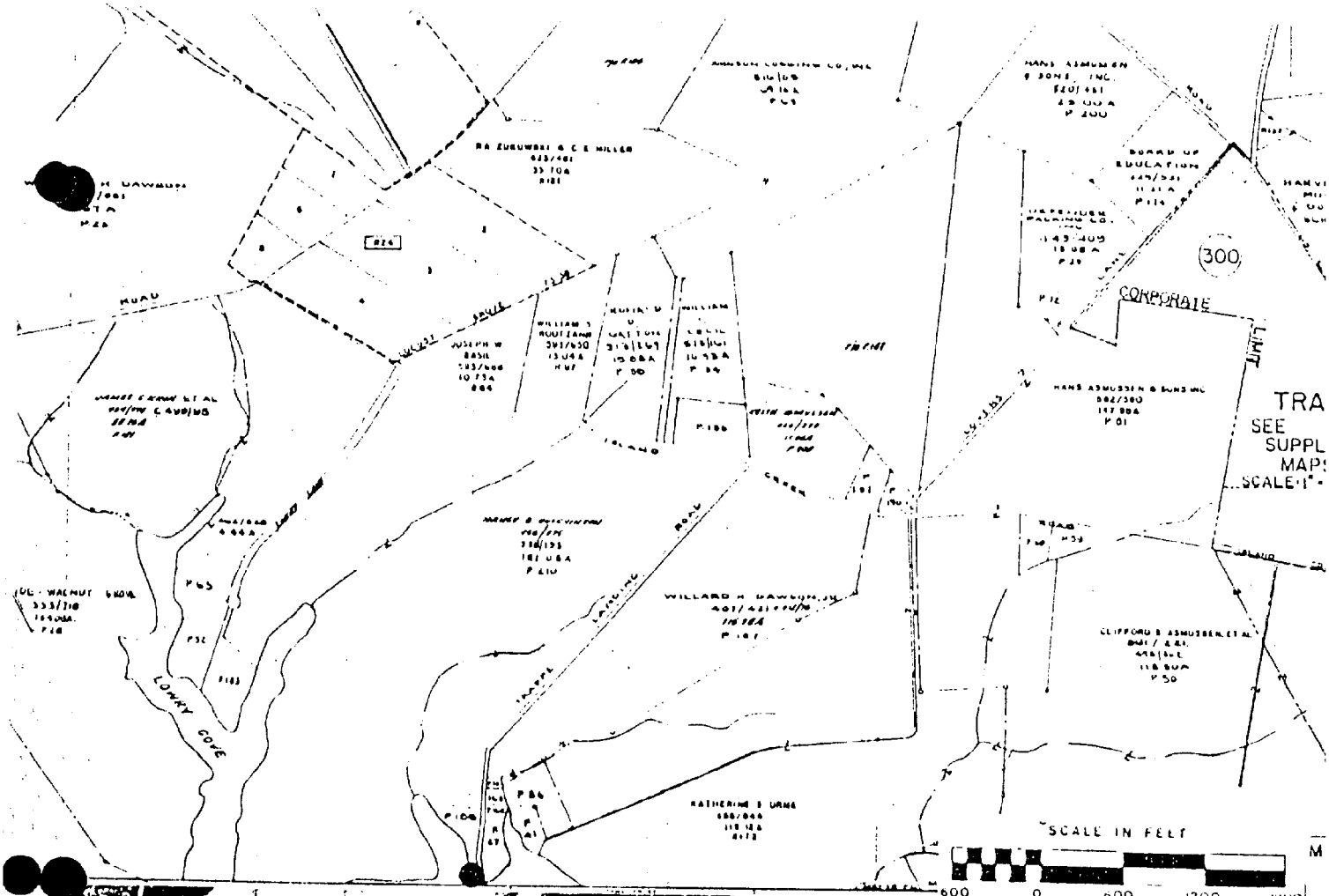
300
CORPORATE
LOWRY COVE
SCALE IN FEET
600 0 600 1200

54
42/44/49
U
W







WINDY HILL LANDING

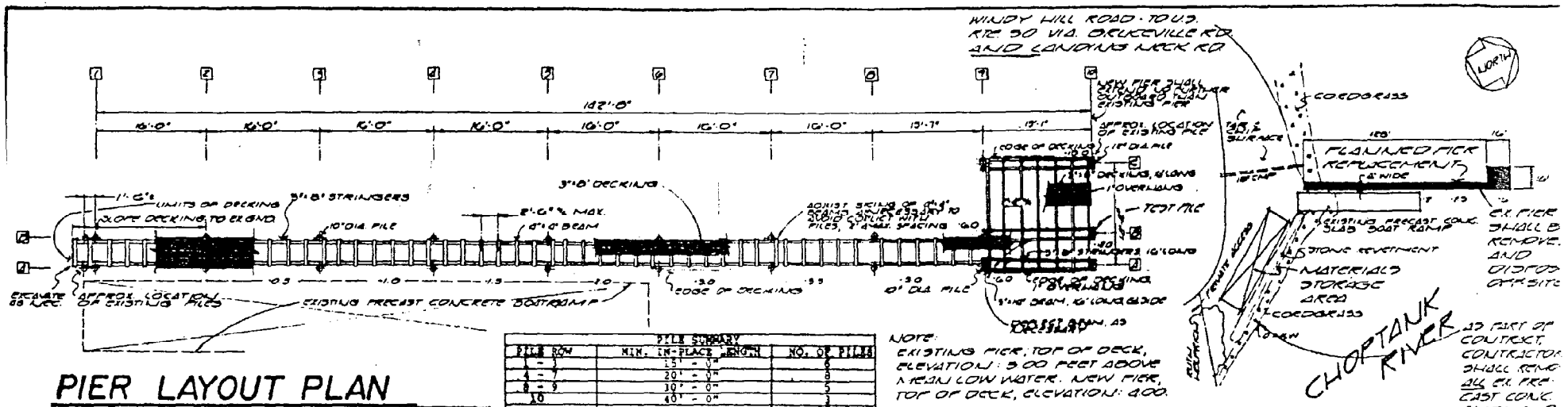

PILE SUMMARY		
PILE ROW	MIN. IN-PLACE LENGTH	NO. OF PILES
1 - 3	15' - 0"	6
4 - 7	20' - 0"	8
8 - 9	30' - 0"	5
10	40' - 0"	3
TOTAL		22

NOTE:
EXISTING PIER, TOP OF DECK, ELEVATION: 9.00 FEET ABOVE MEAN LOW WATER. NEW PIER, TOP OF DECK, ELEVATION: 4.00.

PIER LAYOUT PLAN

SCALE: 1" = 10'

SITE PLAN

SCALE: 1" = 50'

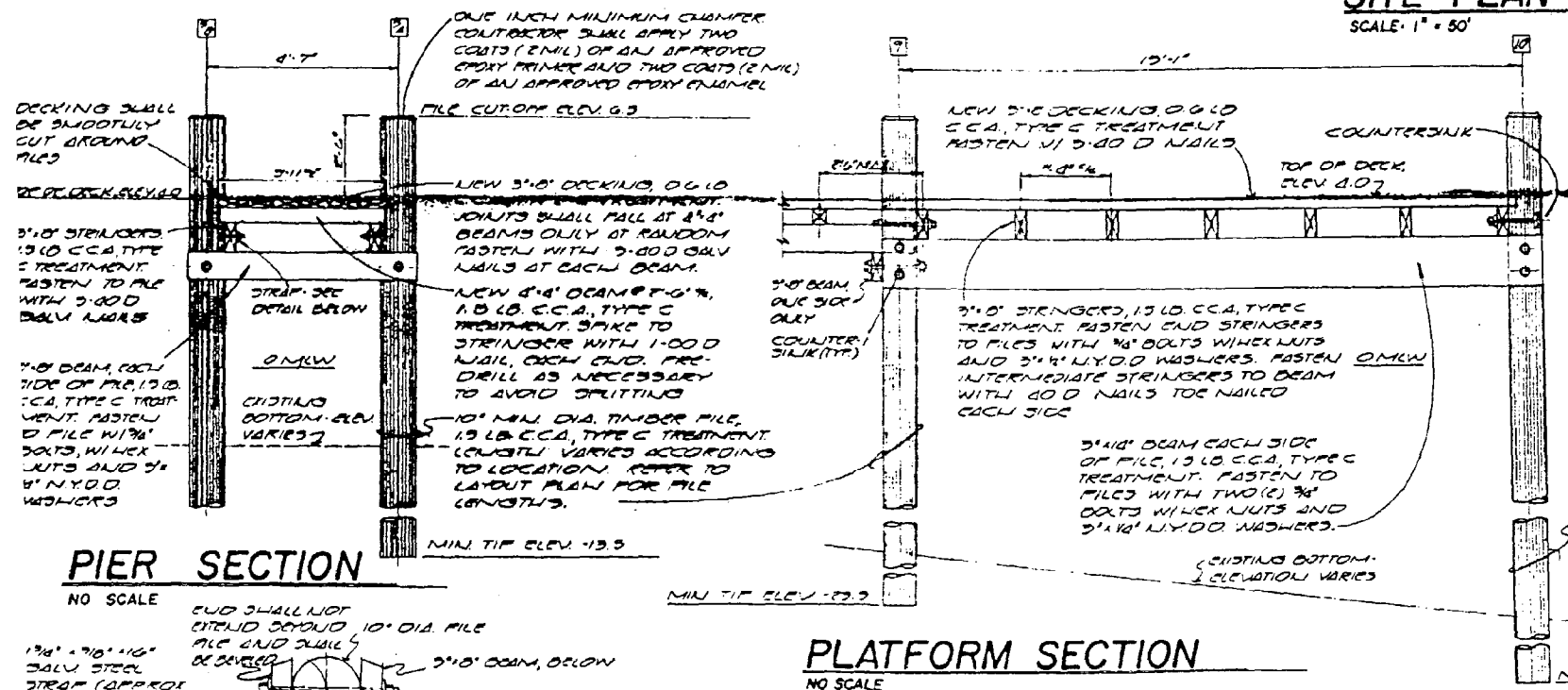

NOTES:

1. CONTRACTOR SHALL REMOVE A EXISTING PILES IN THEIR ENTIRETY OR CUT OFF 1 MINIMUM BELOW EXISTING BOTTO
2. ANY DAMAGE DONE TO EXISTI PAVED AREA BY CONTRACTOR A HIS ACTIVITIES SHALL REPAIRED BY CONTRACTOR AT ADDITIONAL COST TO TALBOT COUNTY.
3. PILES 10A, B, & C SHALL HA MINIMUM BUTT DIAMETER OF 12 ALL OTHER PILES SHALL HA MINIMUM BUTT DIAMETER OF 10"
4. ALL LUMBER CUT ON SITE SHA RECEIVE TWO (2) COATS PREPARED CONCENTRATED PRESE VATIVE SOLUTION OVER AREA CUT.
5. ALL BOLT HOLES SHALL BE MINIMUM DIAMETER TO ASSURE TIGHT AND DRIVING FIT.
6. ALL BOLT HEADS SUBJECT CONTACT WITH VESSELS SHALL COUNTERSUNK.

PIER SECTION

NO SCALE

PLATFORM SECTION

NO SCALE

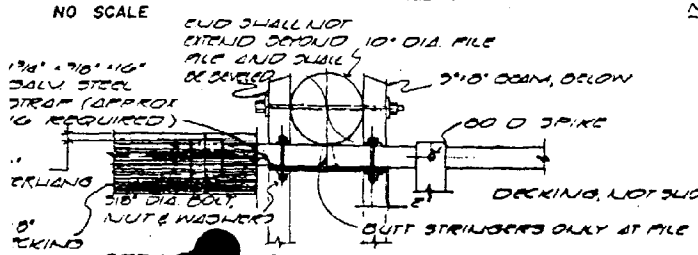

STRA[redacted]G DETAIL

PLANNED PIER REPLACEMENT

WINDY HILL [redacted]NDING

TALBO[redacted]UNTY, MARYLAND

TALBOT COUNTY DEPARTMENT OF PUBLIC WORKS

COURT HOUSE
EASTON, MD. 21601

[redacted] PHONE 301-822-58[redacted]

DESIGNED BY:	R.J.P.	DATE	JULY 1988
DRAWN BY:	R.J.P.	SCALE	AS SHOWN
CHECKED BY:	R.J.P.	FILE NO.	

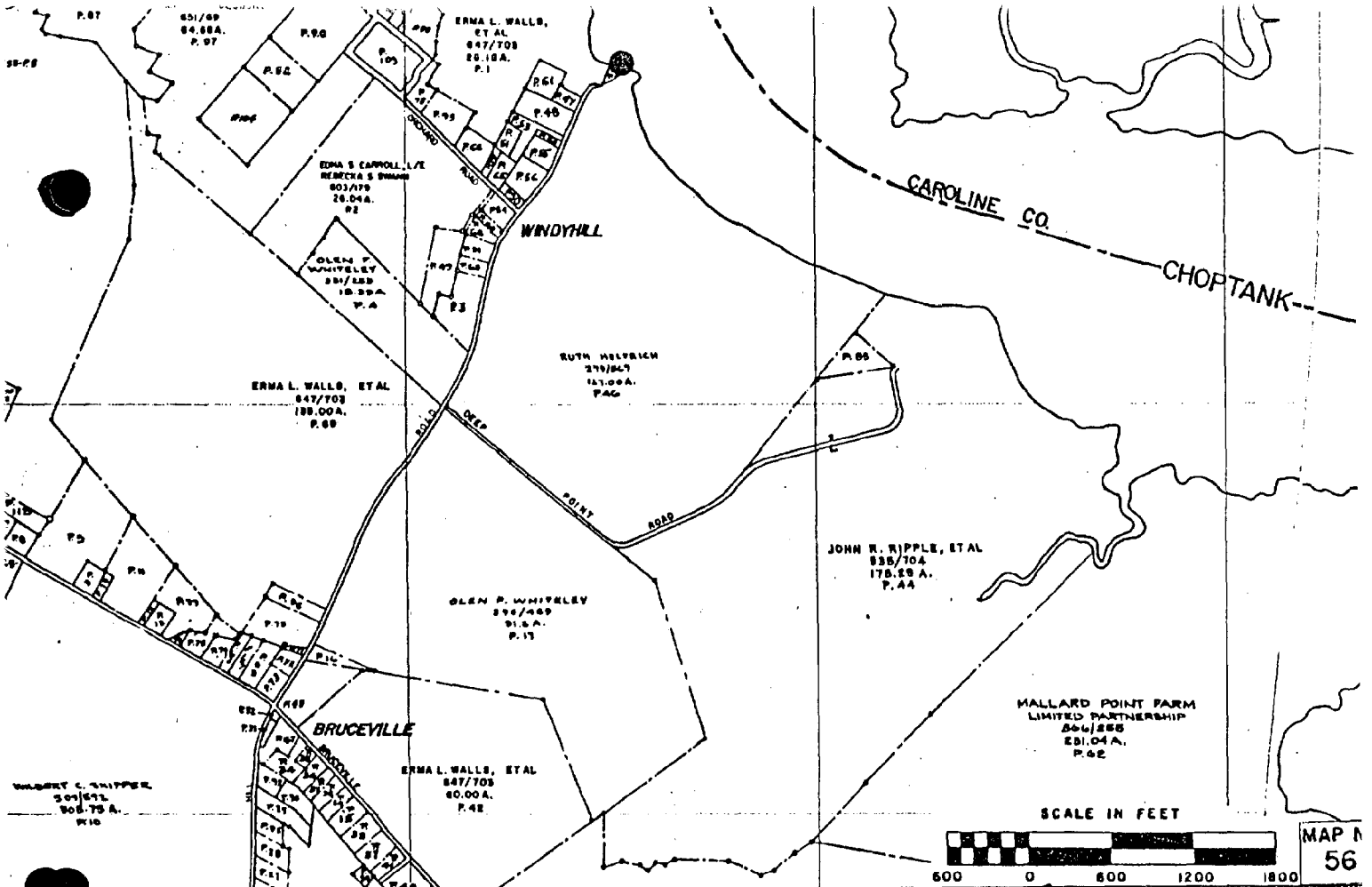
CAROLINE CO.
CHOPTANK
WINDYHILL
BRUCEVILLE
ERMA L. WALLS, ET AL
647/703
26.18A.
P.1
EDNA S CARROLL, L/E
REBECKA S SWANN
603/179
26.04A.
P2
OLEN P. WHITELEY
RUTH HELFRICH
ERMA L. WALLS, ET AL
647/703
135.00A.
P.69
DEEP POINT ROAD
JOHN R. RIPPLE, ET AL
835/704
175.29 A.
P.44
OLEN P. WHITELEY
MALLARD POINT FARM
LIMITED PARTNERSHIP
ERMA L. WALLS, ET AL
647/703
60.00A.
P.42
WILBERT C. SNIPPER
SCALE IN FEET
600 0 600 1200 1800
MAP N
56





KINGSTON LANDING

45 oc

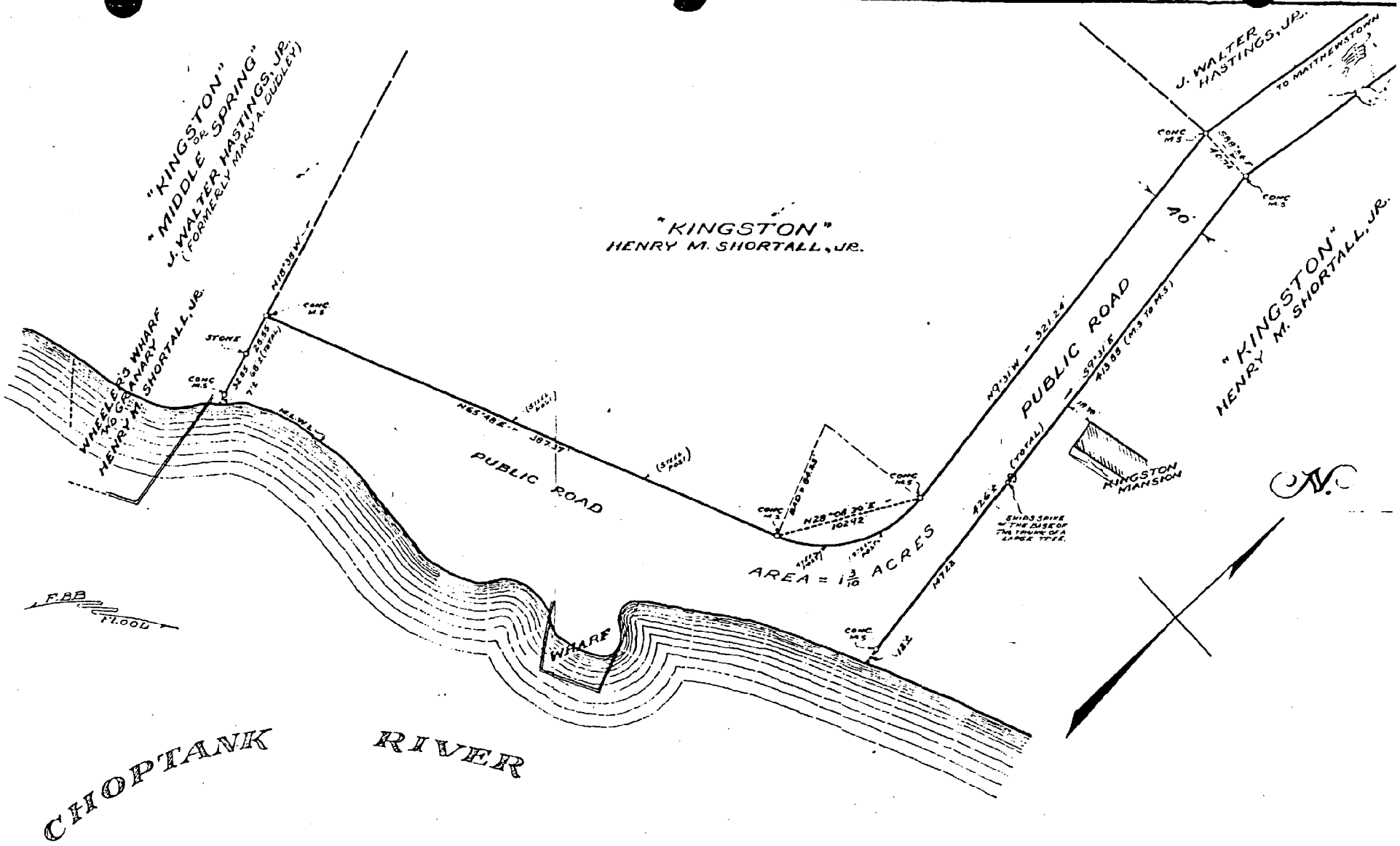

MAP
SHOWING
"KINGSTON (PUBLIC) LANDING"
SURVEYED FOR
THE COMMISSIONERS OF TALBOT COUNTY
MARYLAND.

SCALE:- 50' TO 1" NOV, 1964.

NOTE. BEARINGS ARE COMPUTED FROM THE ANGLES

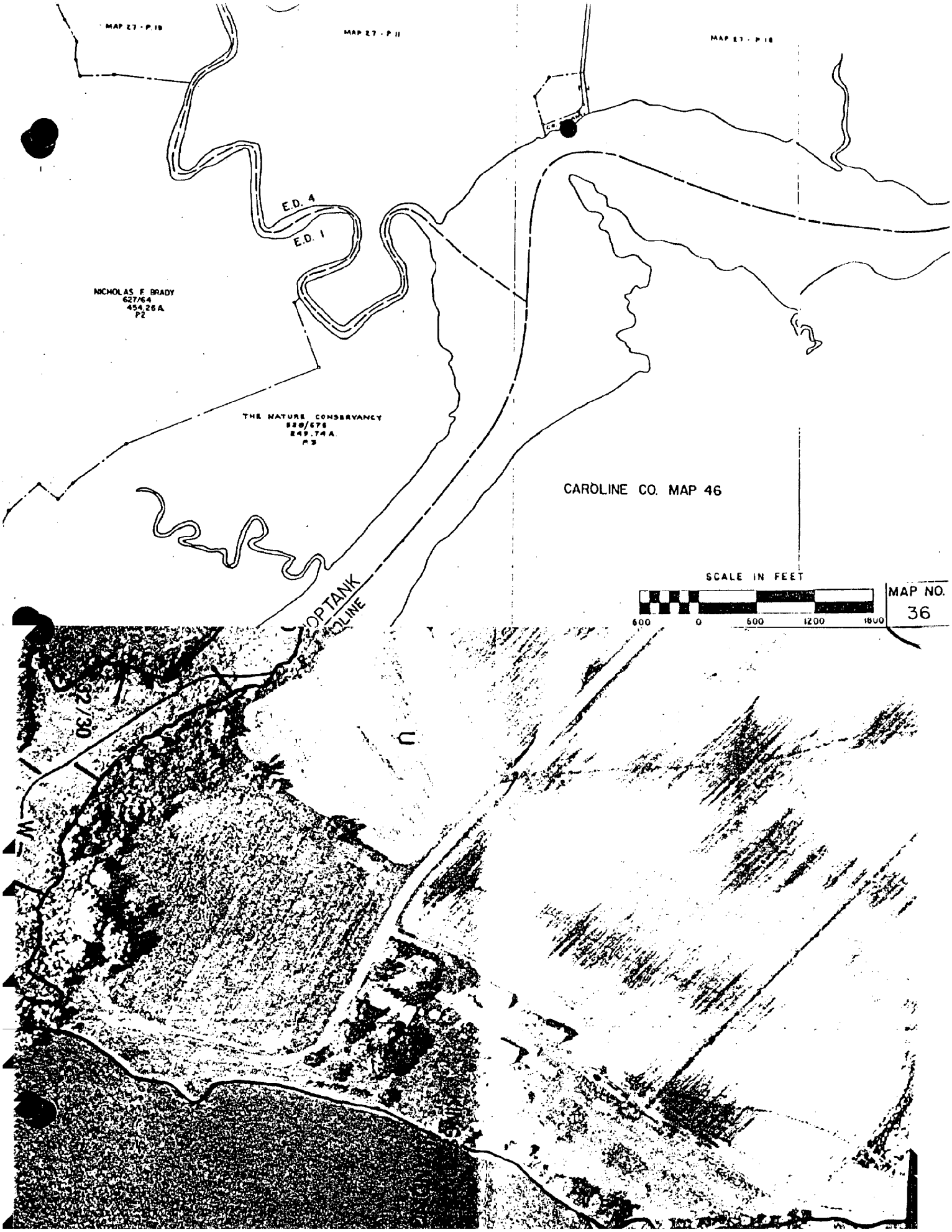
MAP 27 - P 10
MAP 27 - P 11
MAP 27 - P 18
E.D. 4
E.D. 1
NICHOLAS F. BRADY
627/64
454.26 A.
P2
THE NATURE CONSERVANCY
820/678
249.74 A.
P3
CAROLINE CO. MAP 46
SCALE IN FEET
600
0
600
1200
1800
MAP NO.
36
OPTANK
OLINE
22/30



NEW BRIDGE
TUCKAHOE CREEK

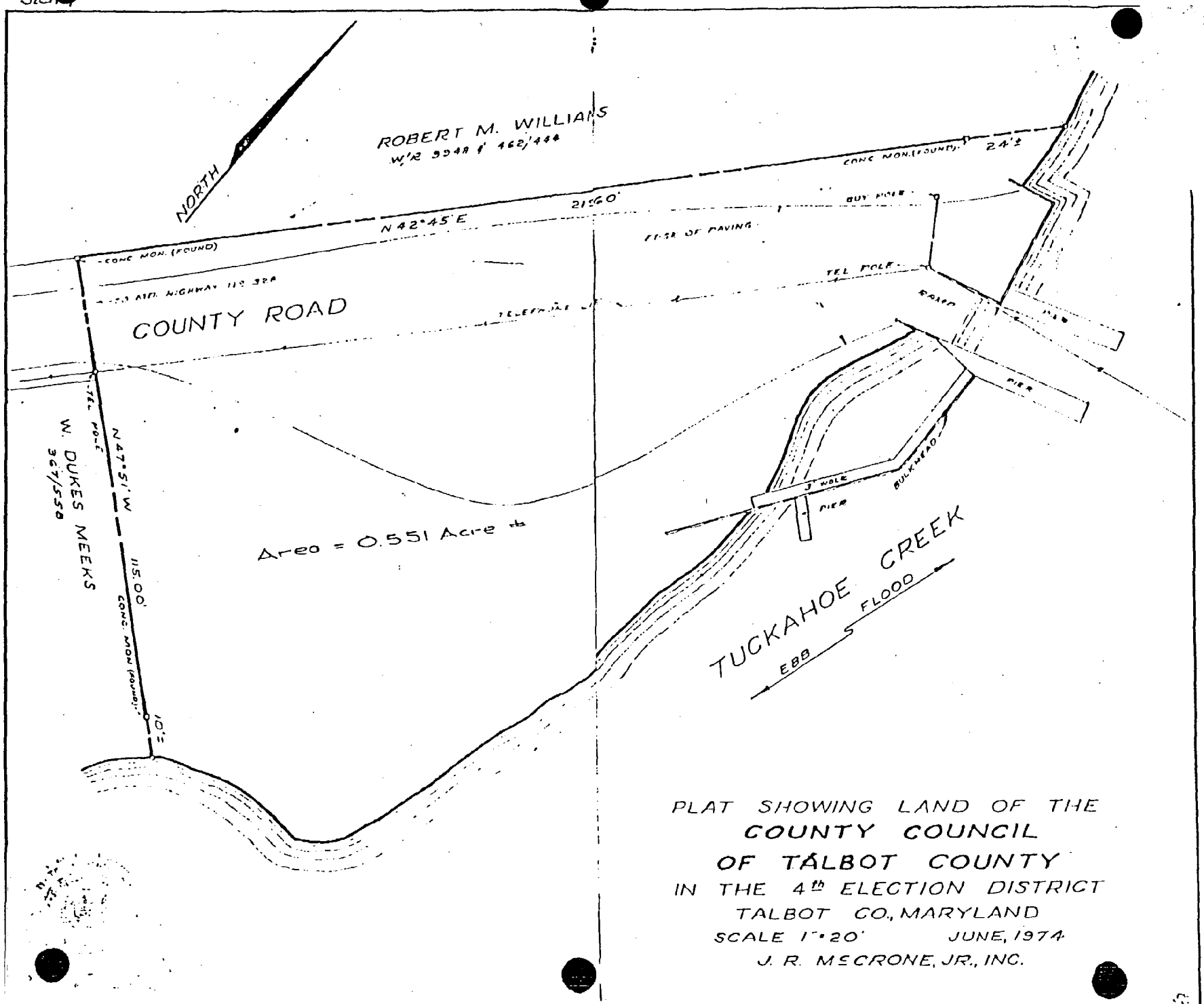

PLAT SHOWING LAND OF THE
COUNTY COUNCIL
OF TALBOT COUNTY
IN THE 4th ELECTION DISTRICT
TALBOT CO., MARYLAND
SCALE 1" = 20' JUNE, 1974
J. R. McCRONE, JR., INC.

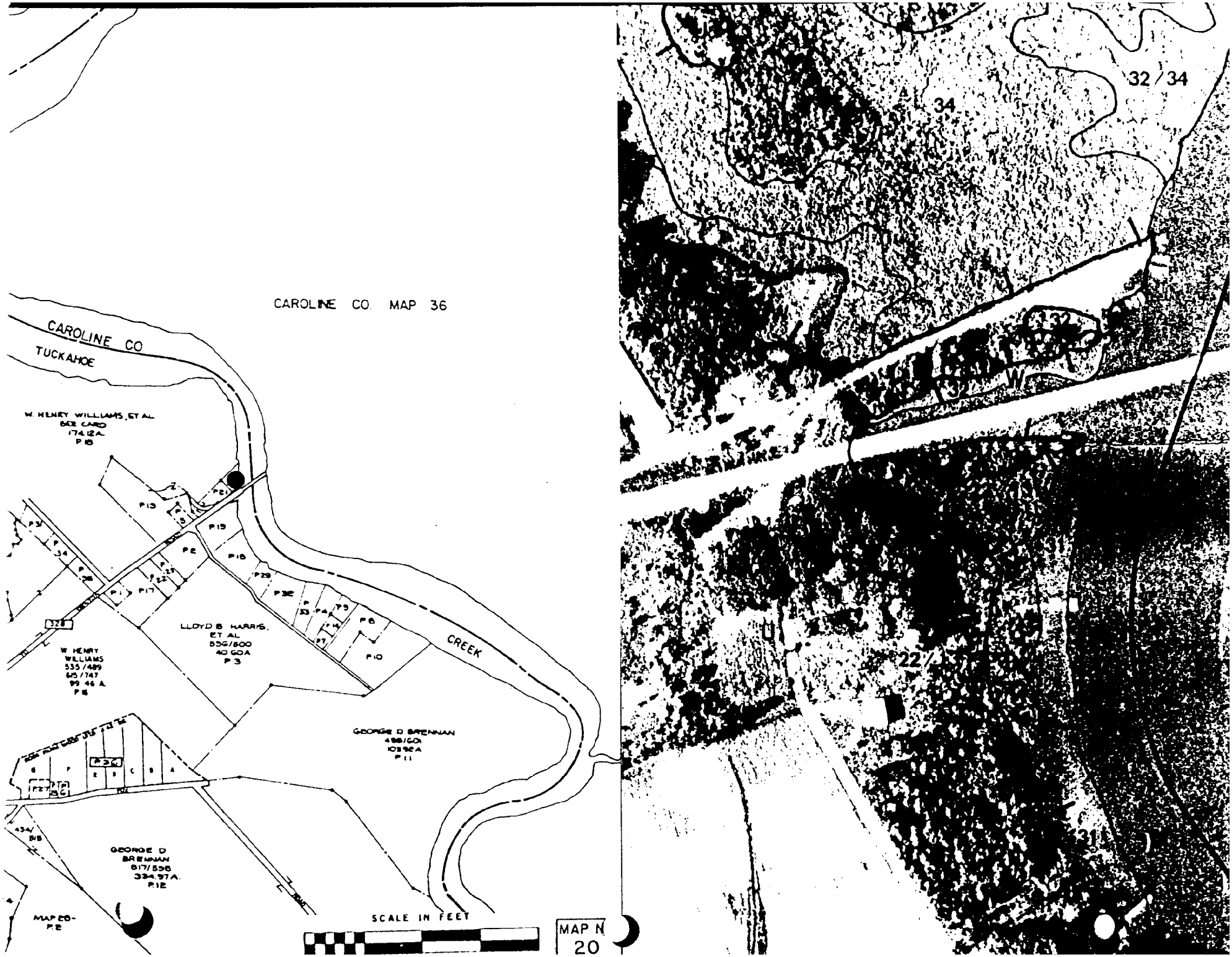
CAROLINE CO. MAP 36
CAROLINE CO
TUCKAHOE
CREEK
W. HENRY WILLIAMS, ET AL
SEE CARD
174.12A
P.18
LLOYD B. HARRIS, ET AL
536/600
40.60A
P.3
W. HENRY WILLIAMS
535/489
615/747
99.46 A
P.16
GEORGE D. BRENNAN
498/601
103.92A
P.11
GEORGE D. BRENNAN
617/598
334.97A
P.12
MAP 26-
P.2
SCALE IN FEET
MAP N
20
32/34
34
32
W
22/
31







REESE'S LANDING

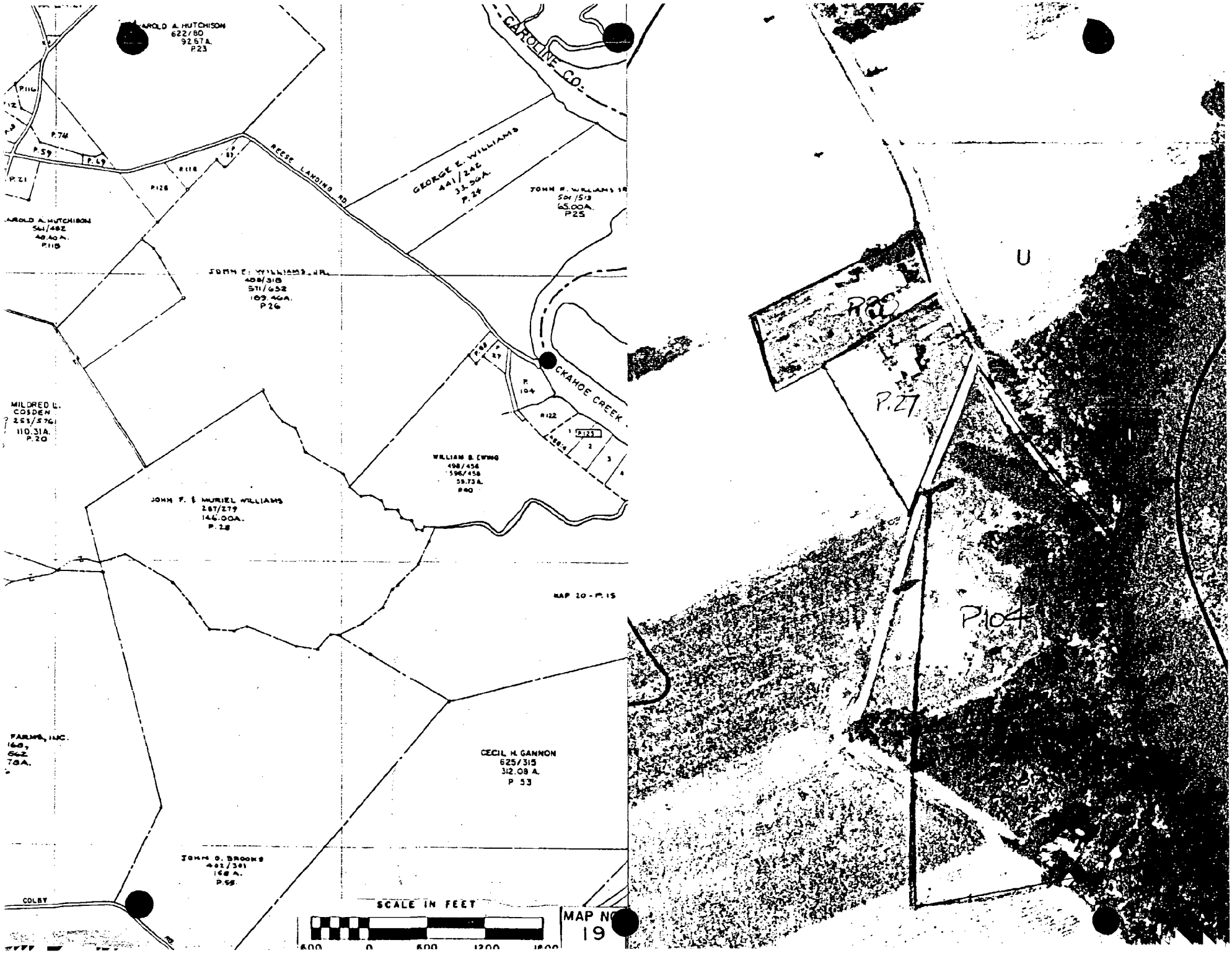
HAROLD A. HUTCHISON
622/80
92.67A.
P.23
CAROLINE CO.
REESE LANDING RD
GEORGE E. WILLIAMS
441/242
33.50A.
P.24
JOHN F. WILLIAMS SR
501/513
65.00A.
P25
HAROLD A. HUTCHISON
541/482
48.40A.
P.118
JOHN E. WILLIAMS, JR.
408/318
571/652
169.46A.
P26
MILDRED L. COSDEN
251/576
110.31A.
P.20
CKAHOE CREEK
WILLIAM B. EWING
498/456
596/458
59.73A.
P40
JOHN F. & MURIEL WILLIAMS
267/279
146.00A.
P.28
MAP 20 - P. 15
CECIL H. GANNON
625/315
312.08 A.
P 53
JOHN O. BROOKS
402/301
168 A.
P.55
COLBY
SCALE IN FEET
600 0 600 1200 1800
MAP NO
19
U
P.28
P.27
P.104



COVEY'S LANDING

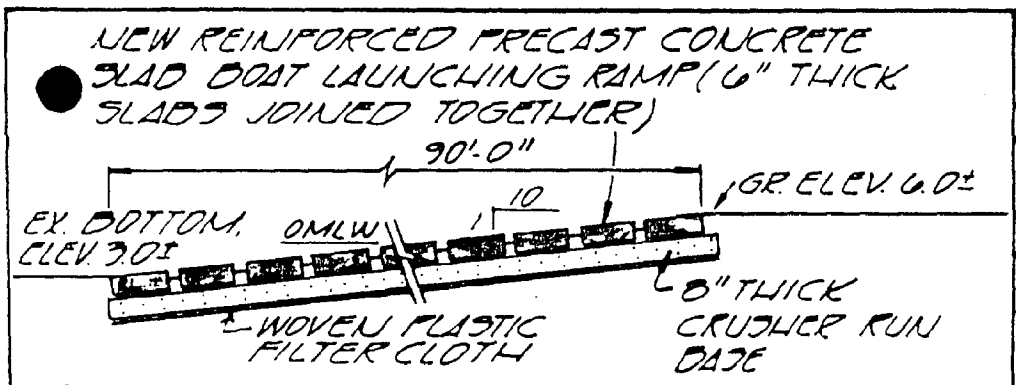

SECTION - BOAT LAUNCHING RAMP

1" = 4'

0 1' 2' 3' 4'

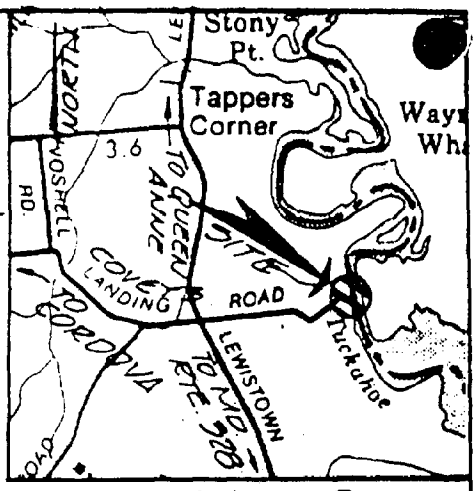

VICINITY MAP
1" = ONE MILE

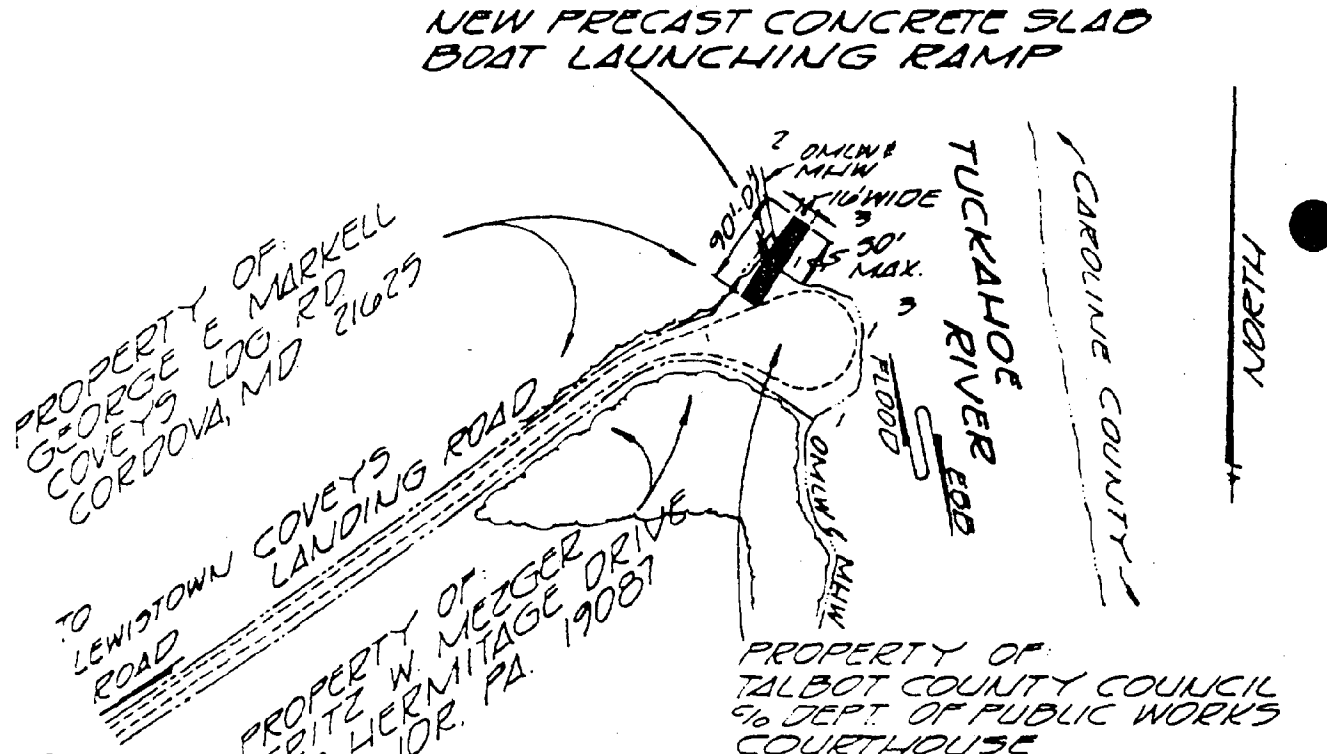

PLAN

1" = 200'

0 100' 200'

NOTES:

1. SOUNDINGS ARE IN FEET AND REFER TO DEPTHS BELOW MEAN LOW WATER.
2. TIDAL RANGE IS 2.4± FEET.
3. THIS DRAWING IS FOR OUTLINE PURPOSES ONLY.
4. MATERIAL FROM EXCAVATION FOR NEW BOAT RAMP (30± YD³) SHALL BE DEPOSITED IN A COUNTY APPROVED UPLAND PLACEMENT SITE.

PLANNED PRECAST CONCRETE BOAT LAUNCHING RAMP

IN: TUCKAHOE RIVER
NEAR: CORDOVA
TALBOT COUNTY, MARYLAND
APPL. BY: TALBOT CO. COUNCIL

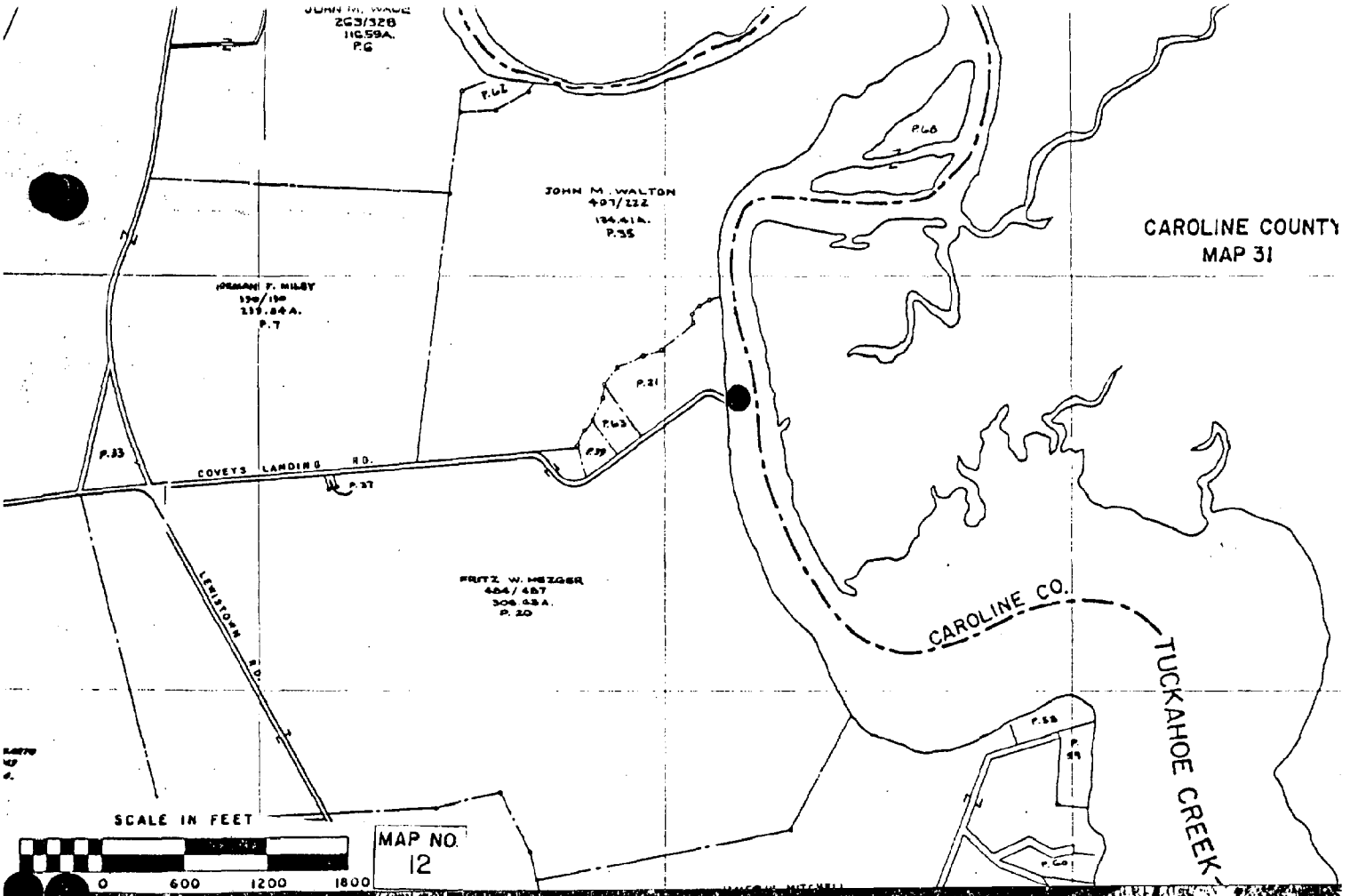
CAROLINE COUNTY
MAP 31
JOHN M. WALTON
407/222
134.41A.
P.35
P.62
P.66
P.21
P.63
P.33
COVETS LANDING RD.
P.37
LEWISTOWN RD.
FRITZ W. HEZGER
404/487
306.43A.
P.20
CAROLINE CO.
TUCKAHOE CREEK
SCALE IN FEET
0
600
1200
1800
MAP NO.
12



BLACK WALNUT POINT

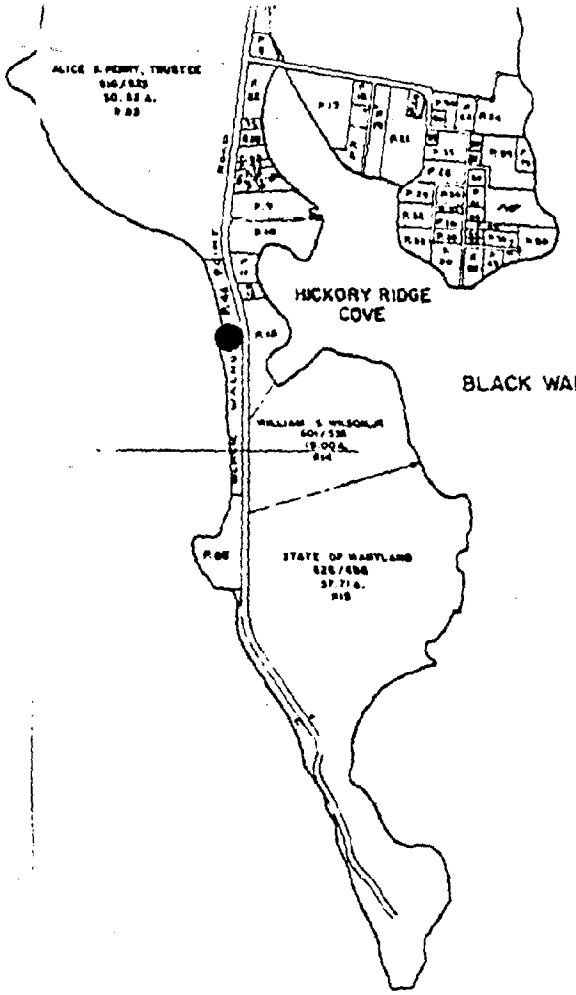

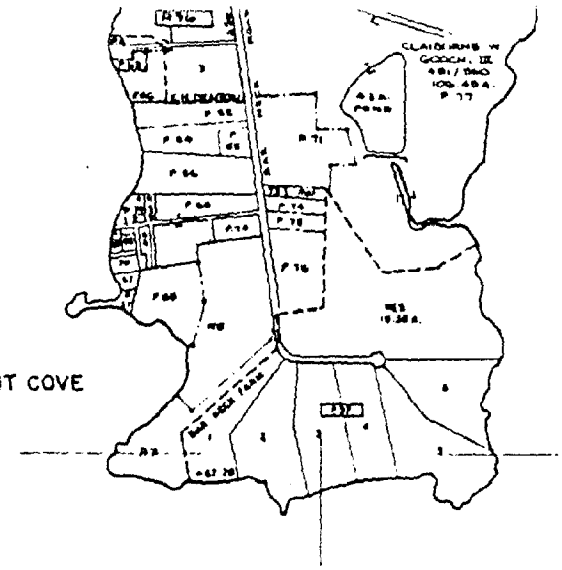

CHESAPEAKE

RIVER



W



BAR NECK LANDING

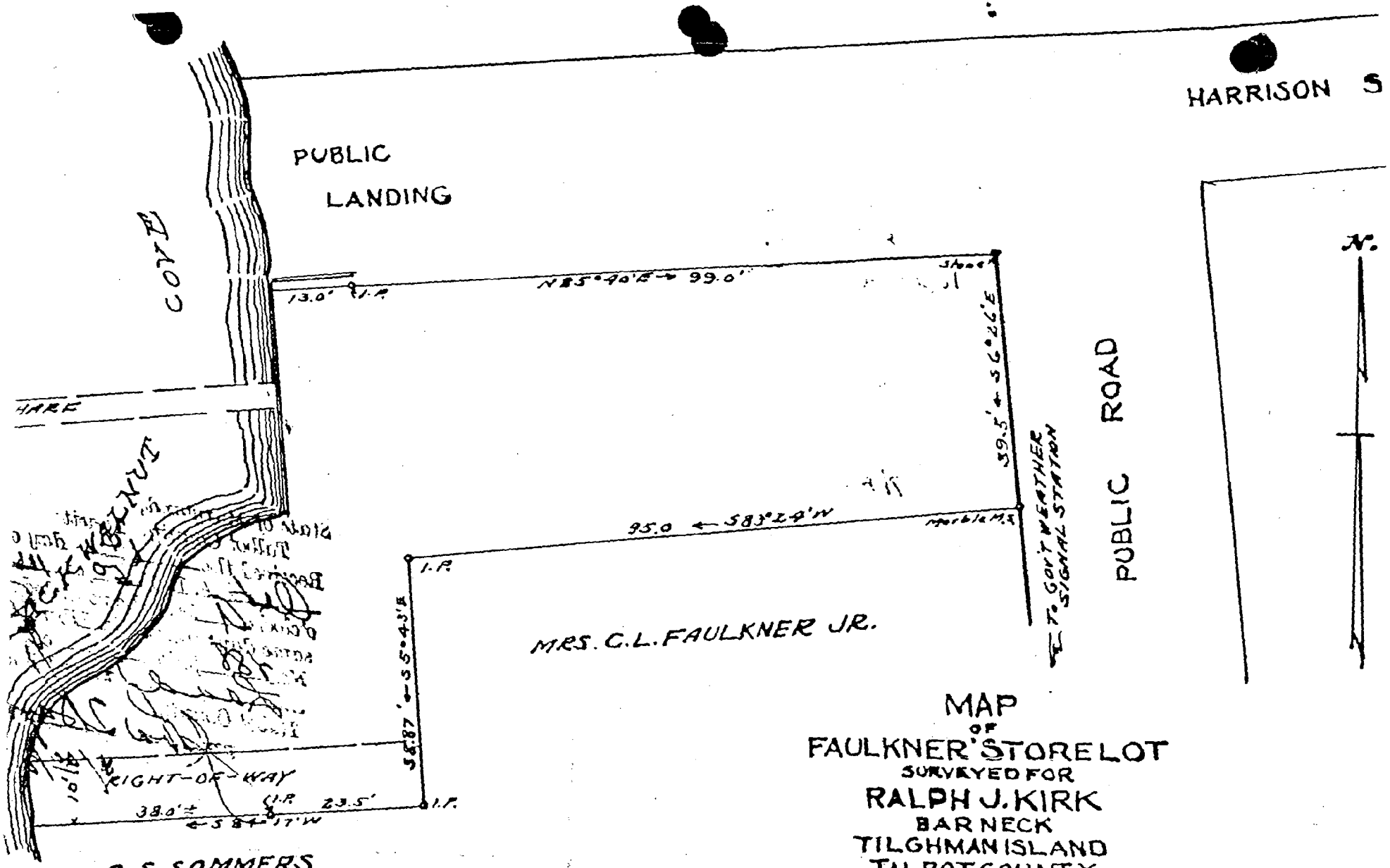

MAP
OF
FAULKNER'S STORE LOT
SURVEYED FOR
RALPH J. KIRK
BARNECK
TILGHMAN ISLAND
TALBOT COUNTY
MARYLAND
SCALE:- 20' To 1"
SEPT.- 1950

NOTE: BEARINGS ARE COMPUTED FROM THE ANGLES WHICH HAVE BEEN OBSERVED PRECISELY AND ARE REFERRED TO A MAGNETIC MERIDIAN CORRECTED FOR THE DECLINATION: DECLINATION AT PRESENT BEING APPROXIMATELY 7 DEGREES 55 MINUTES WEST.)

KASTENHUBER & ANDERSO
CIVIL ENGINEERS AND SURVEY
EASTON, MARYLAND

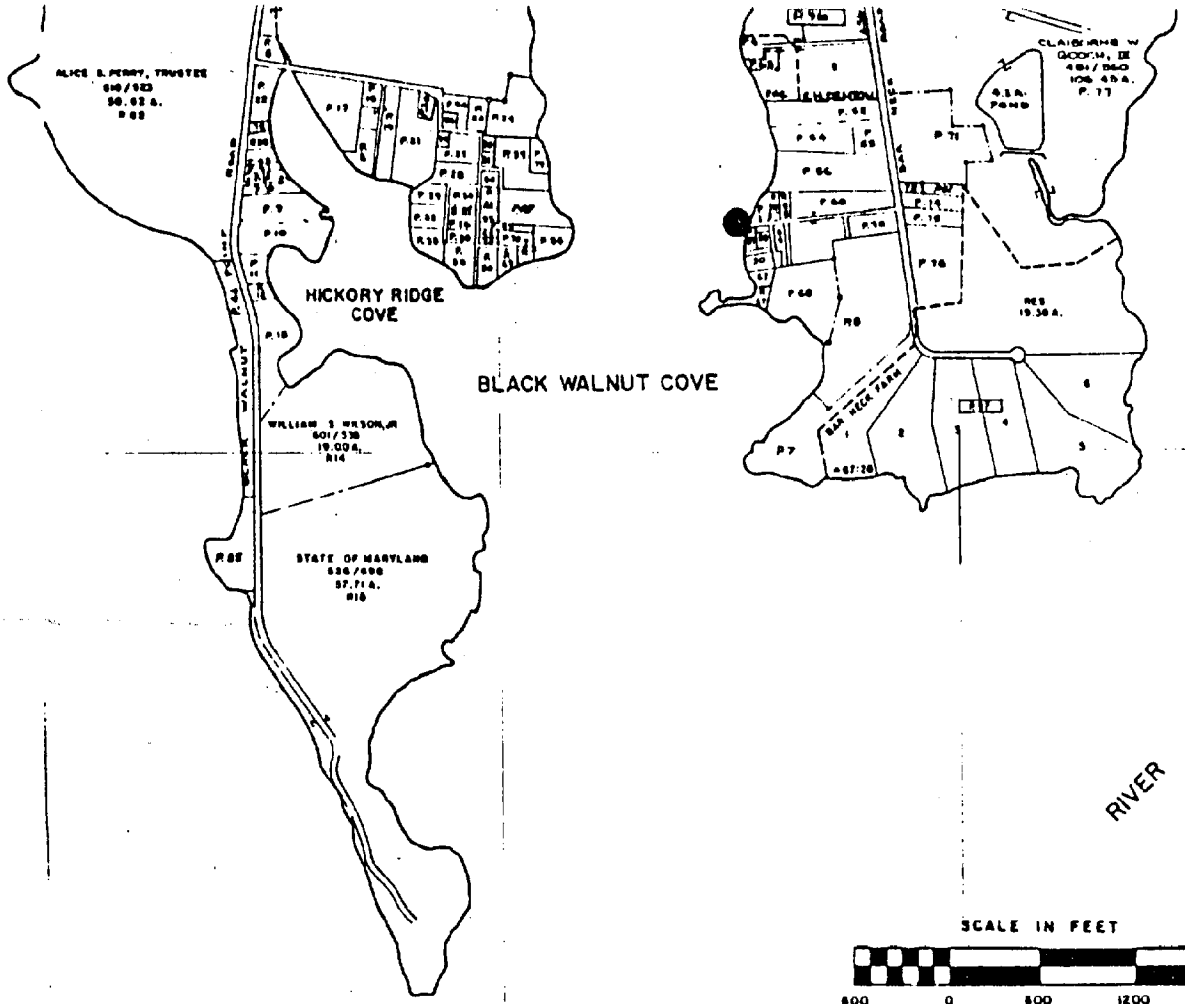
HICKORY RIDGE COVE
BLACK WALNUT COVE
CHESAPEAKE
RIVER
SCALE IN FEET
600 0 600 1200 1800



NOAA COASTAL SERVICES CENTER LIBRARY
3 6668 14100 9896